

COMUNE DI MONTEMURLO

Provincia di Prato



STUDIO IDROLOGICO E IDRAULICO A SUPPORTO DEL PIANO OPERATIVO DEL COMUNE DI MONTEMURLO

CODICE:

A02

ELABORATO:

Sezioni fluviali e livelli idrometrici

SCALA

-

WEST
Systems

West Systems s.r.l. divisione PHYSIS
- Ingegneria per l'ambiente

Viale Donato Giannotti, 24 - 50126 - Fi
Tel. 055 461429 / 055 4684253
Fax. 055 0460426
Email. info@westsystems.com
Pec. amministrazione@pec.westsystems.it

PROGETTISTA:

Ing. David Settesoldi

COLLABORATORI TECNICI:

Ing. Michele Catella
Geol. Silvia Angelini

COMMITTENTE:

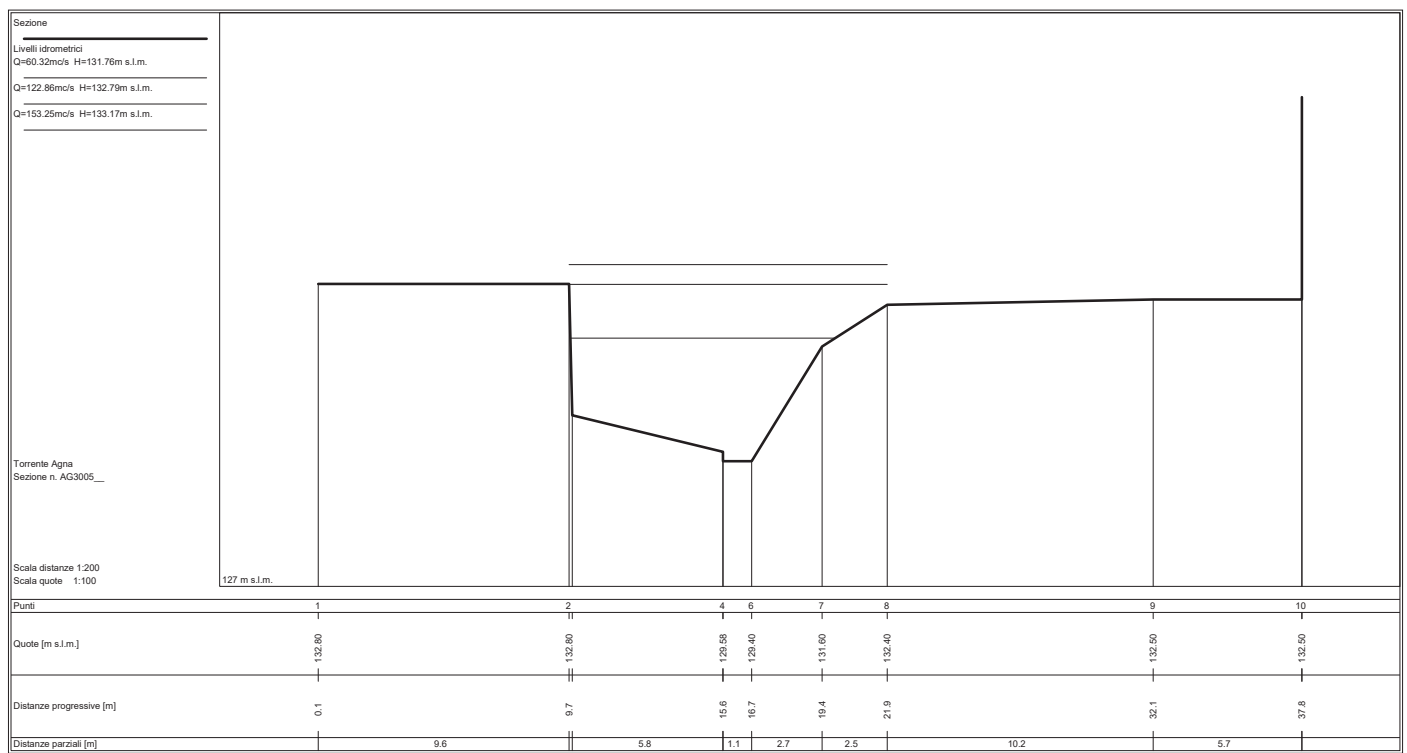
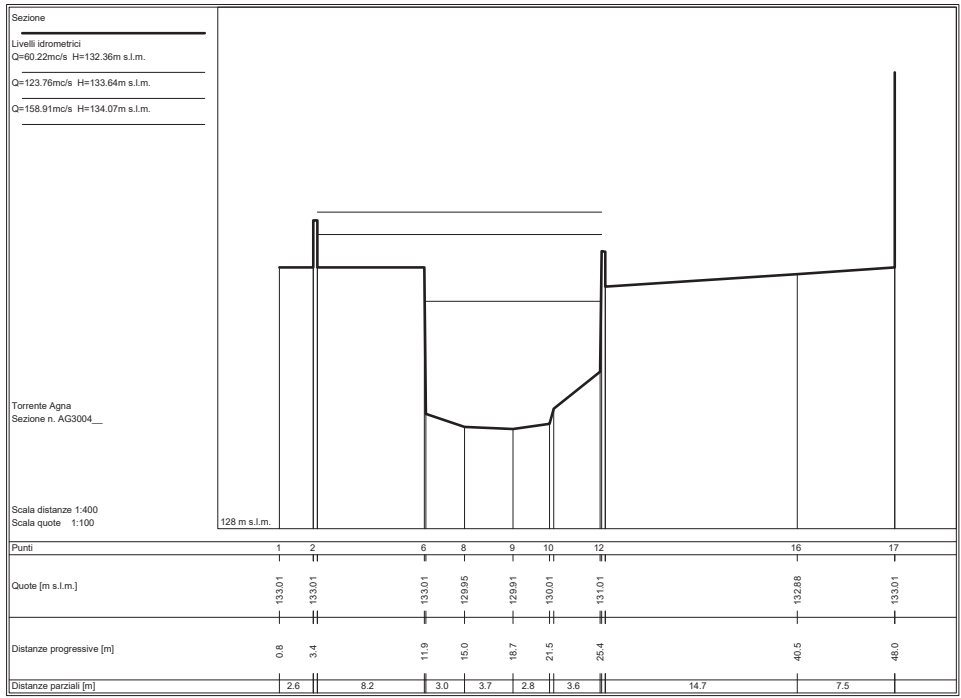
COMUNE DI MONTEMURLO
Via Montalese, 472
59013 - Montemurlo (PO)

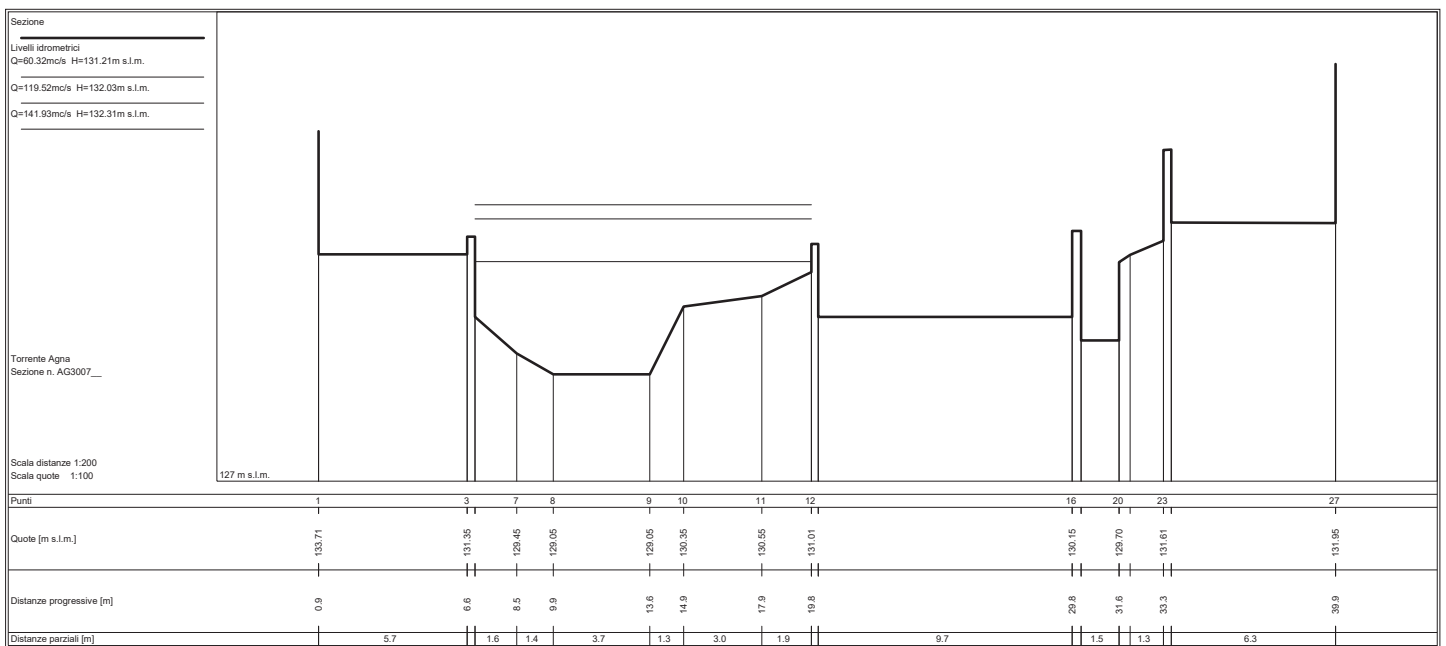
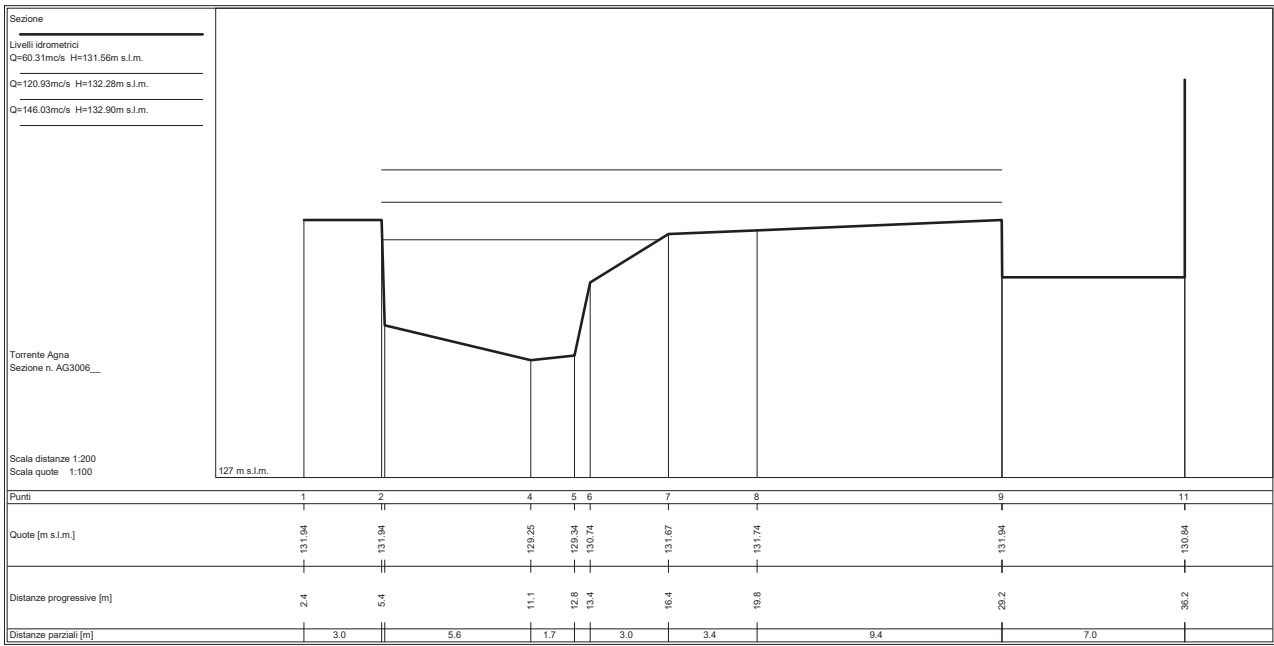
02					
01					
00	PRIMA EMISSIONE	29/10/2018	Ing. Michele Catella	Geol. Silvia Angelini	Ing. David Settesoldi
REV.	DESCRIZIONE	DATA	REDATTO	VERIFICATO	APPROVATO
REVISIONE			DATA		
00			29/10/2018		

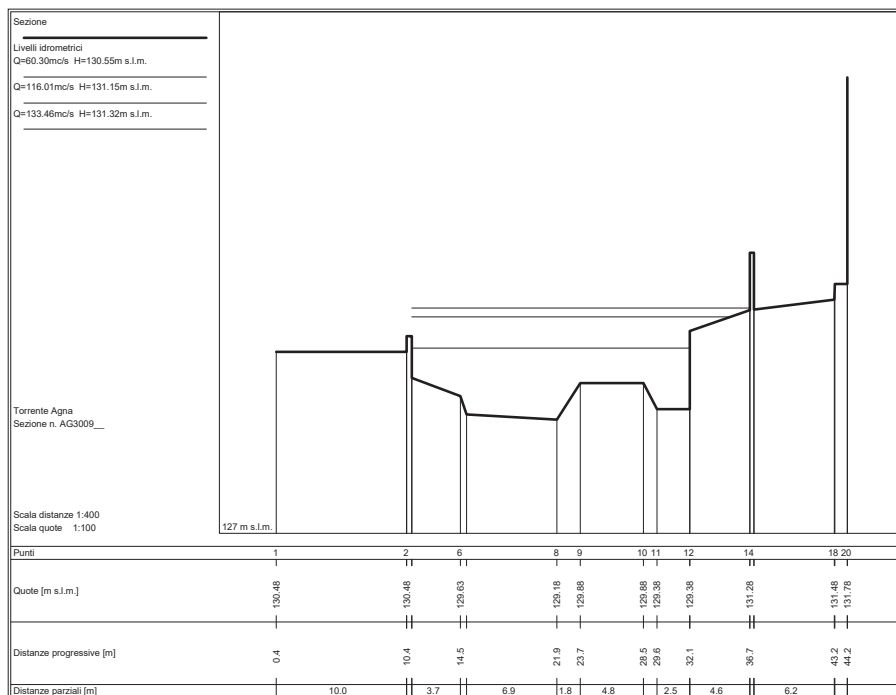
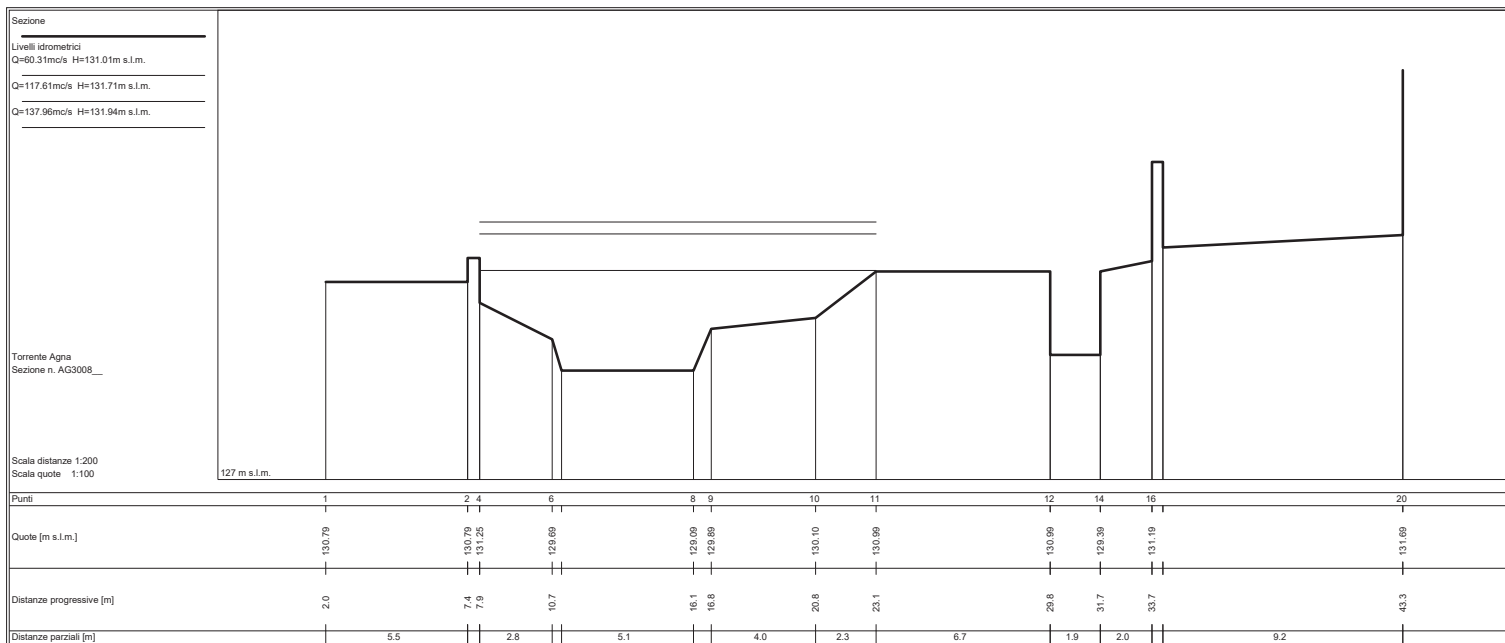
INDICE

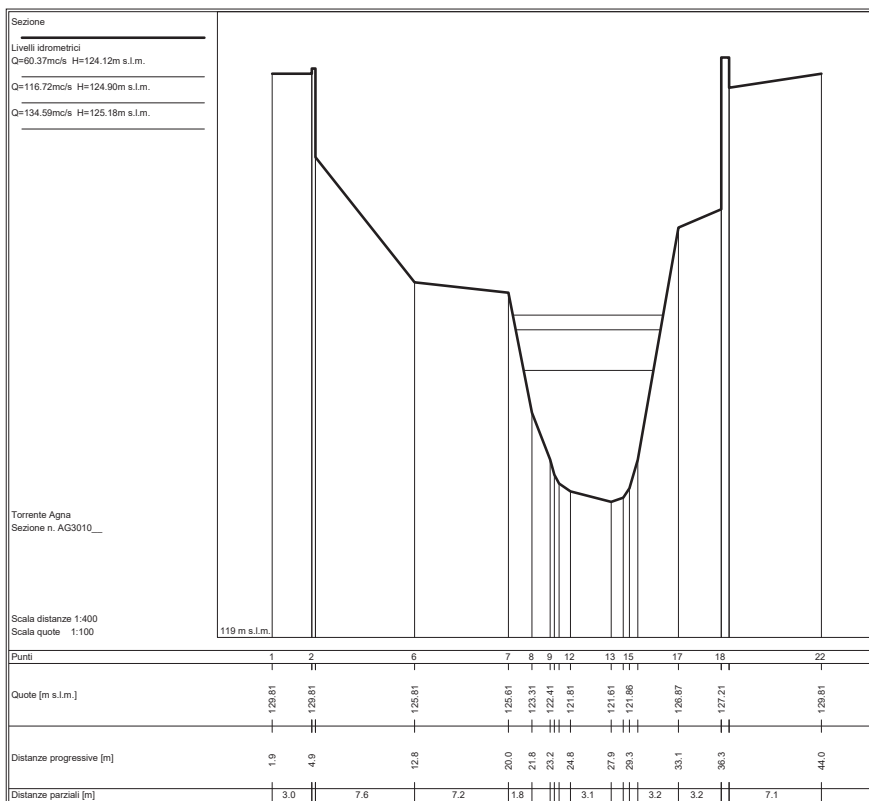
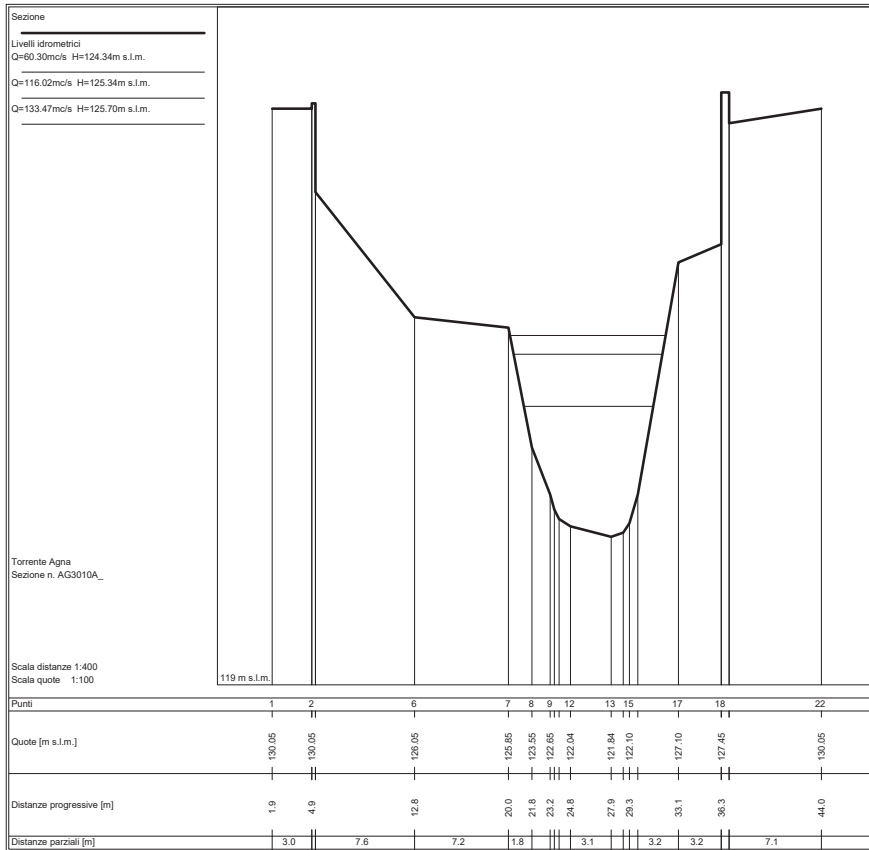
SEZIONI FLUVIALI TORRENTE AGNA	2
SEZIONI FLUVIALI FOSSO AGNACCINO - TRATTO 1	59
SEZIONI FLUVIALI FOSSO AGNACCINO - TRATTO 2	85
SEZIONI FLUVIALI FOSSO AGNACCINO - TRATTO 3	100
SEZIONI FLUVIALI TORRENTE BAGNOLO	114
SEZIONI FLUVIALI TORRENTE BURE - TRATTO 1	169
SEZIONI FLUVIALI TORRENTE BURE - TRATTO 2	238
SEZIONI FLUVIALI TORRENTE BURE - TRATTO 3	247
SEZIONI FLUVIALI TORRENTE BURE - TRATTO 4	253
SEZIONI FLUVIALI TORRENTE CALICE.....	255
SEZIONI FLUVIALI TORRENTE CALICINO	268
SEZIONI FLUVIALI FOSSO FICARELLO	284
SEZIONI FLUVIALI FOSSO DI GUARDIA.....	331
SEZIONI FLUVIALI FOSSO FUNANDOLA - TRATTO 1.....	343
SEZIONI FLUVIALI FOSSO FUNANDOLA - TRATTO 2.....	362
SEZIONI FLUVIALI FOSSO FUNANDOLA - TRATTO 3.....	402
SEZIONI FLUVIALI FOSSO FUNANDOLA - TRATTO DV	435
SEZIONI FLUVIALI FOSSO GRAMIGNETO	447
SEZIONI FLUVIALI FOSSO MENDACIONE - TRATTO 1.....	474
SEZIONI FLUVIALI FOSSO MENDACIONE - TRATTO 2.....	543
SEZIONI FLUVIALI FOSSO MENDACIONE - TRATTO 3.....	559
SEZIONI FLUVIALI FOSSO POLTROVA.....	575
SEZIONI FLUVIALI FOSSO SELVAVECCHIA	589
SEZIONI FLUVIALI FOSSO STREGALE - TRATTO 1	609
SEZIONI FLUVIALI FOSSO STREGALE - TRATTO 2	642

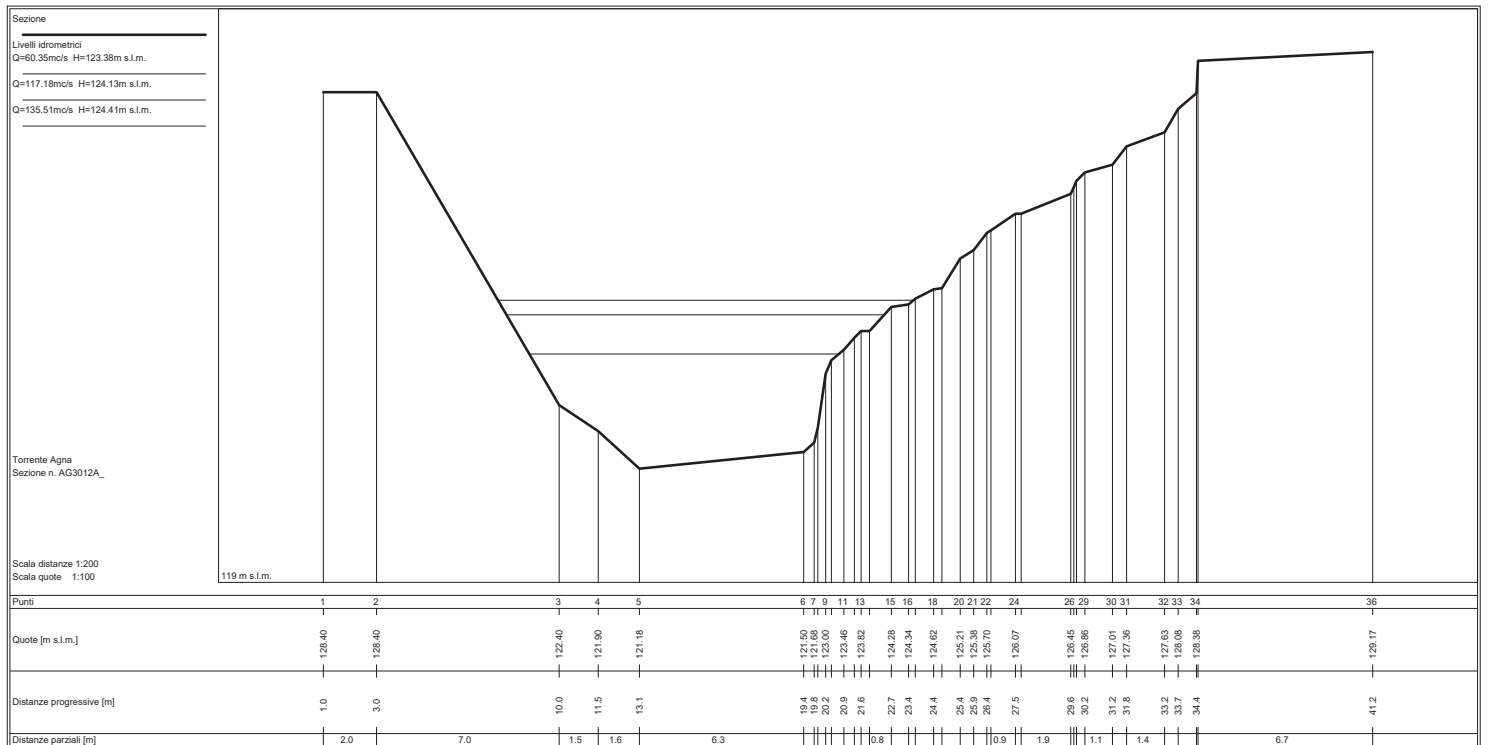
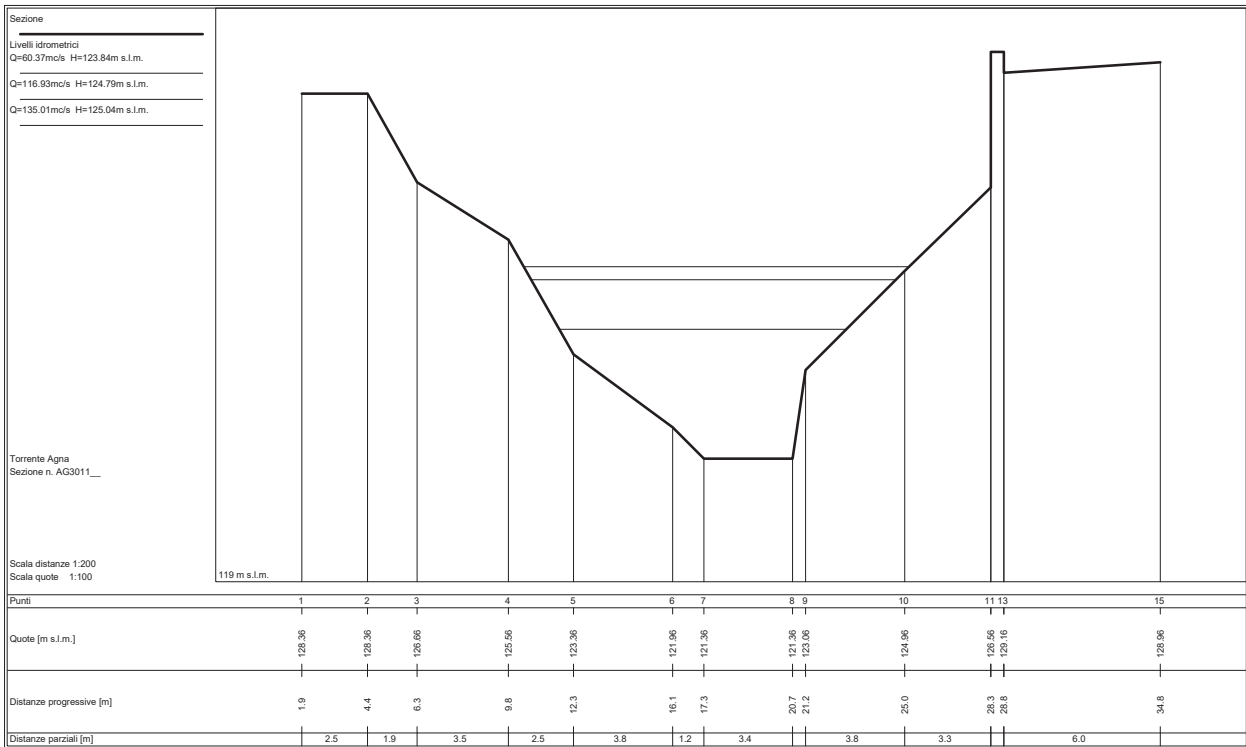
SEZIONI FLUVIALI
TORRENTE AGNA

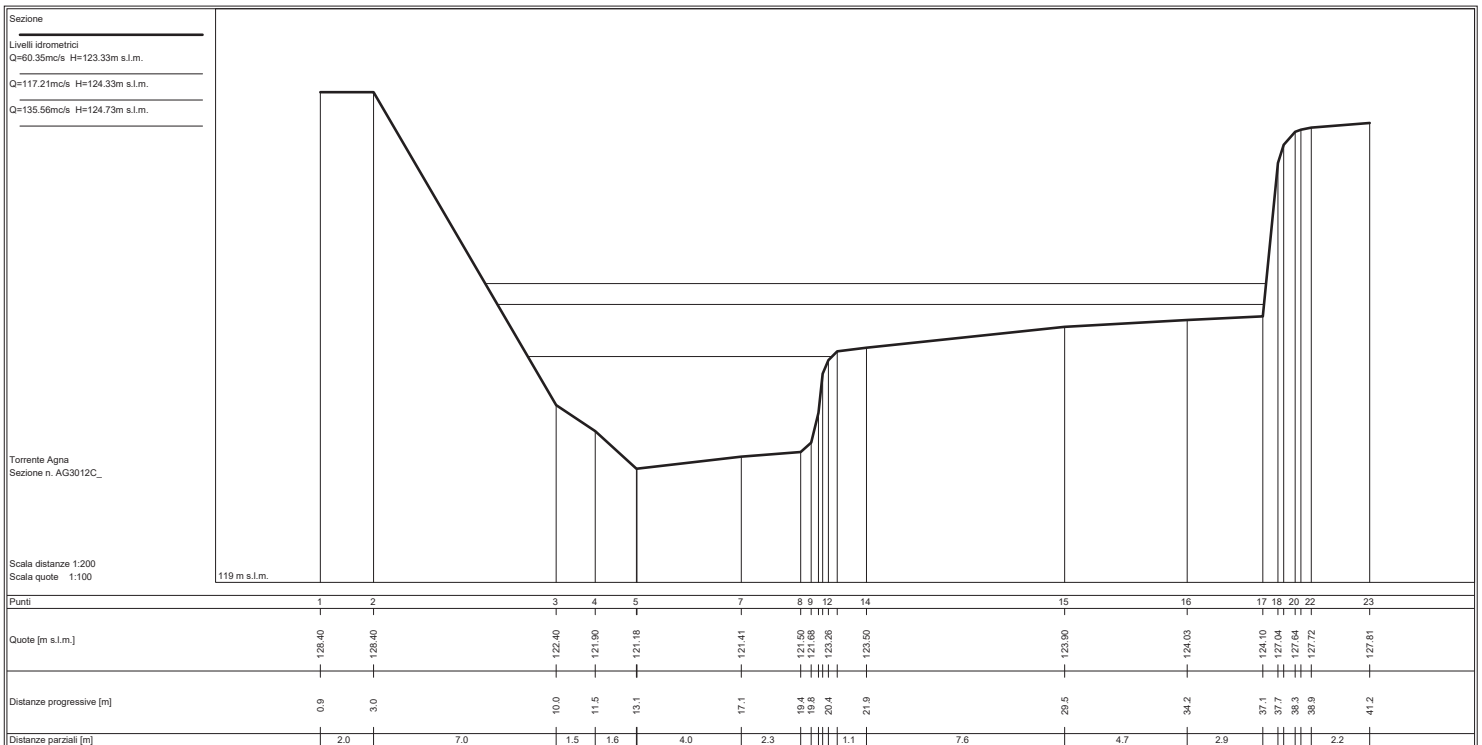
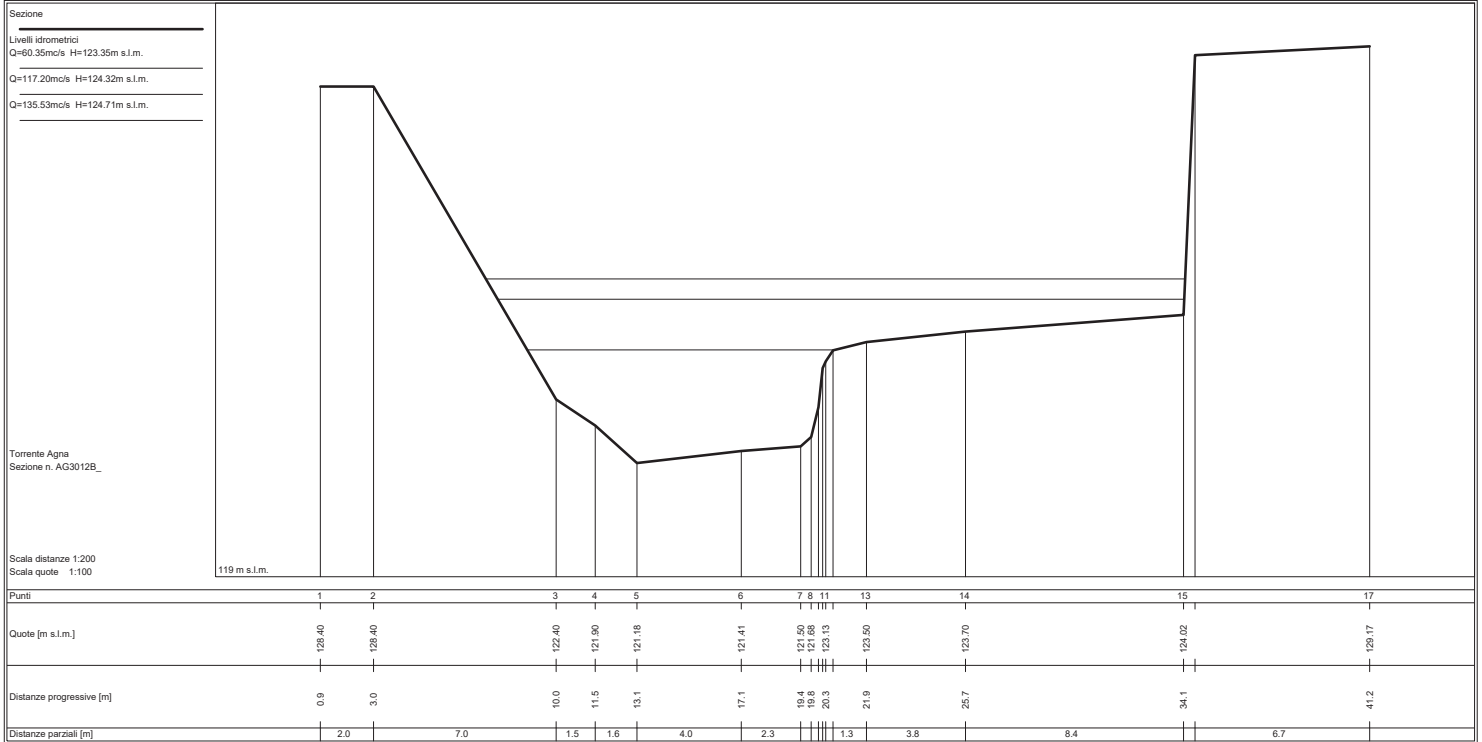


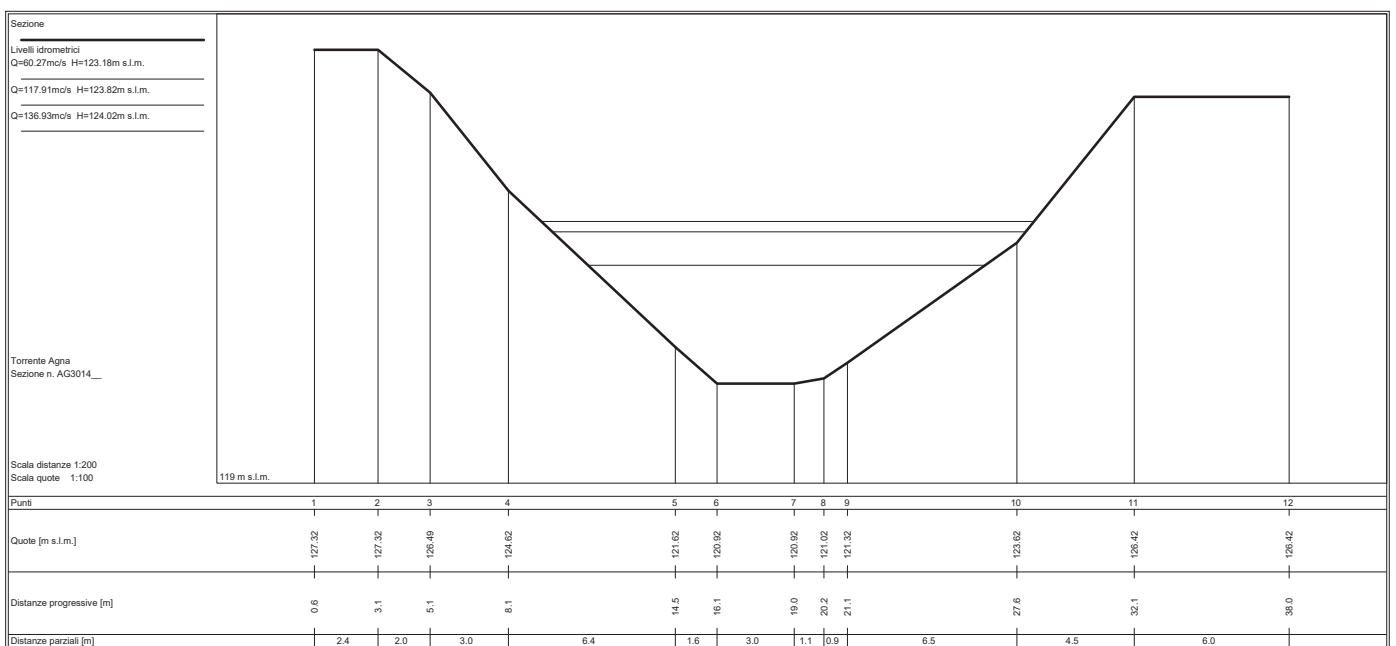
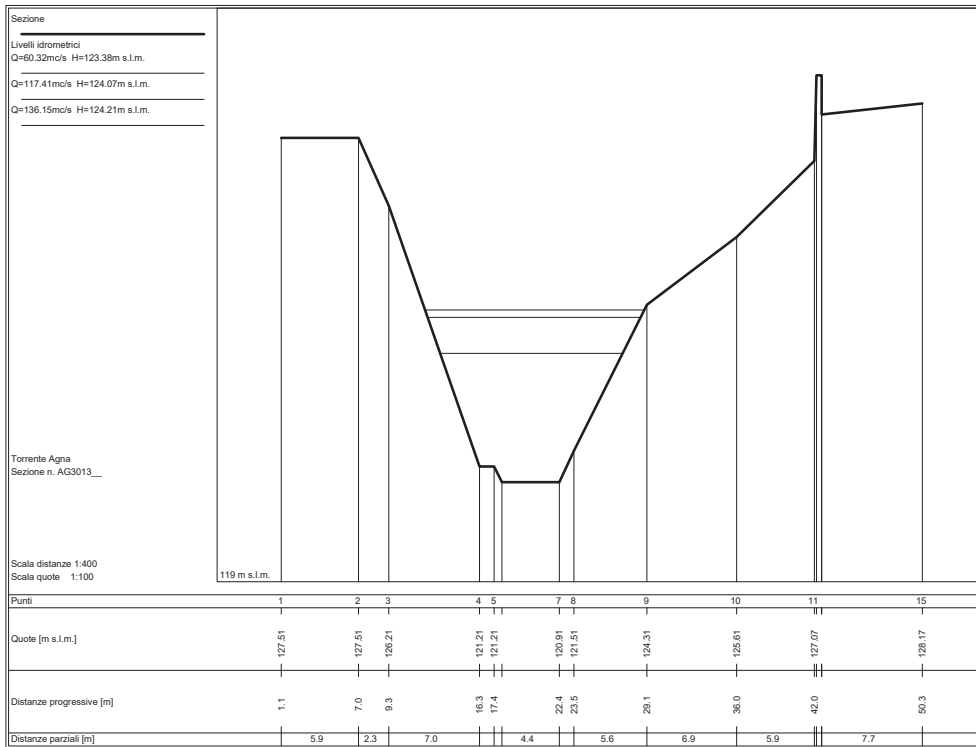


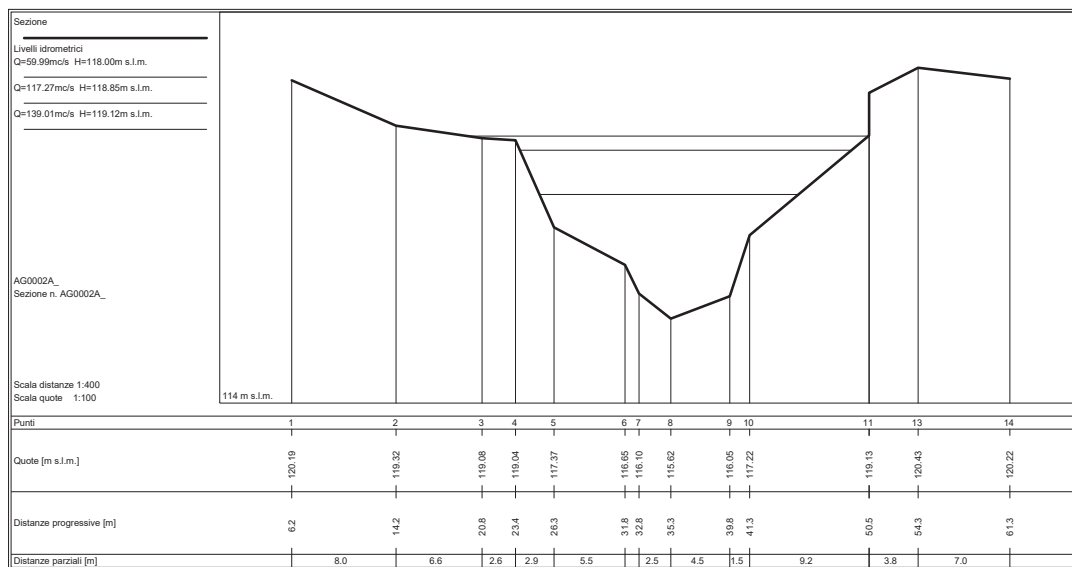
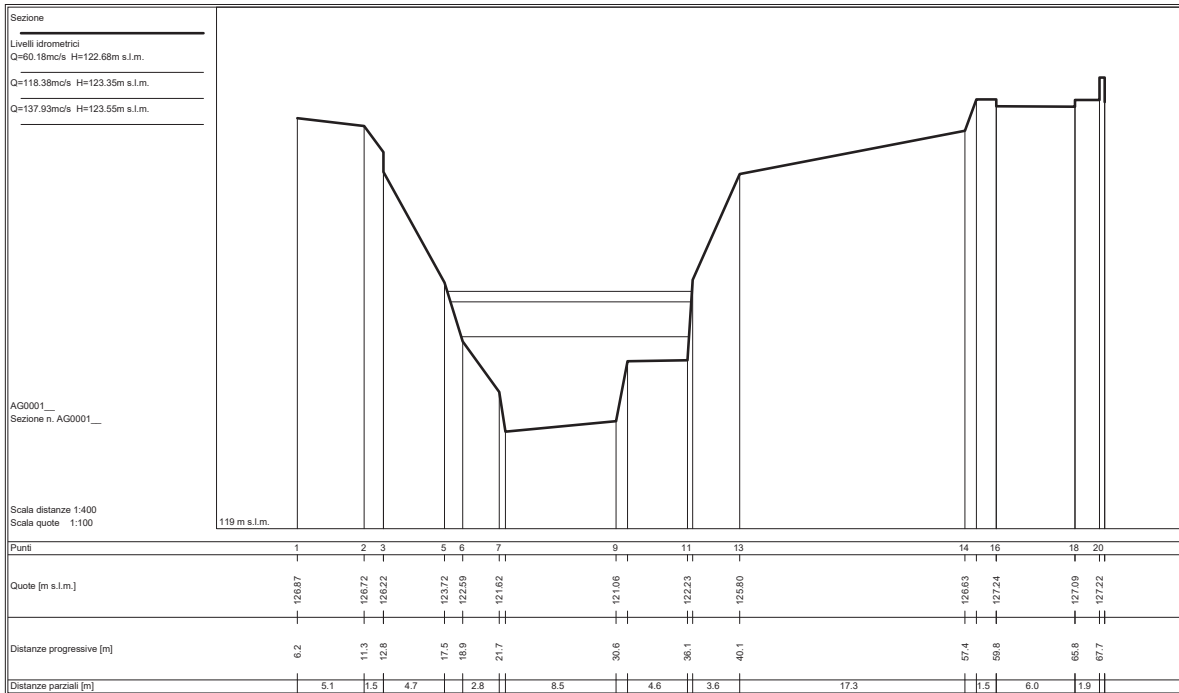


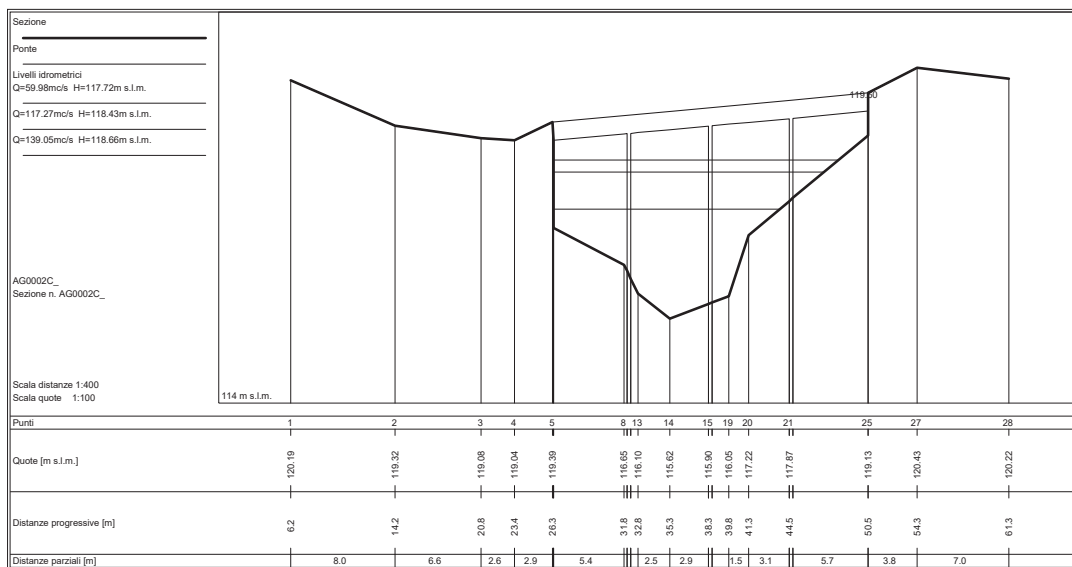
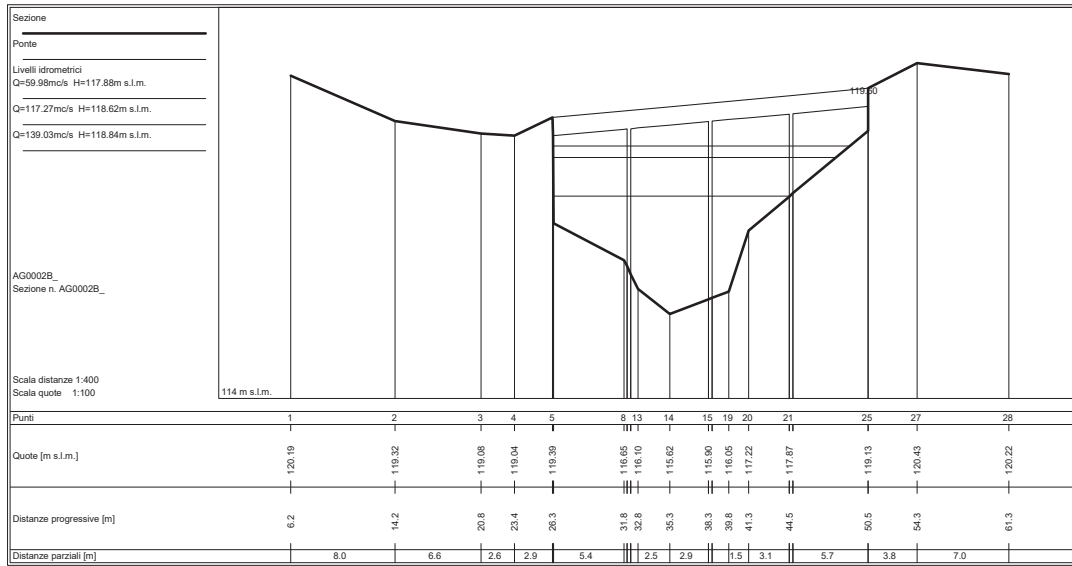


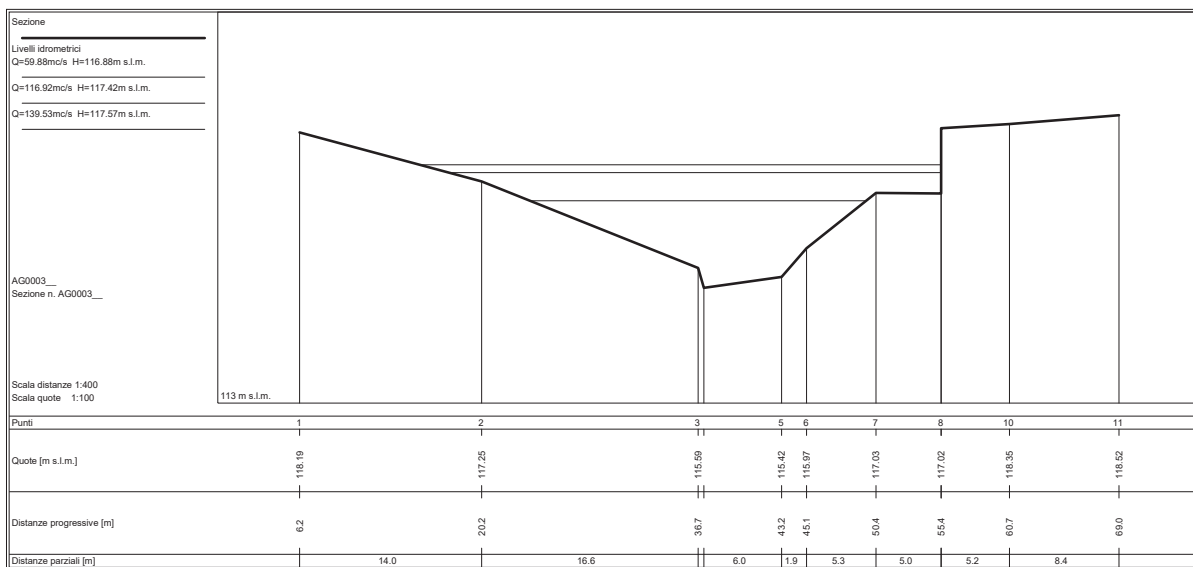
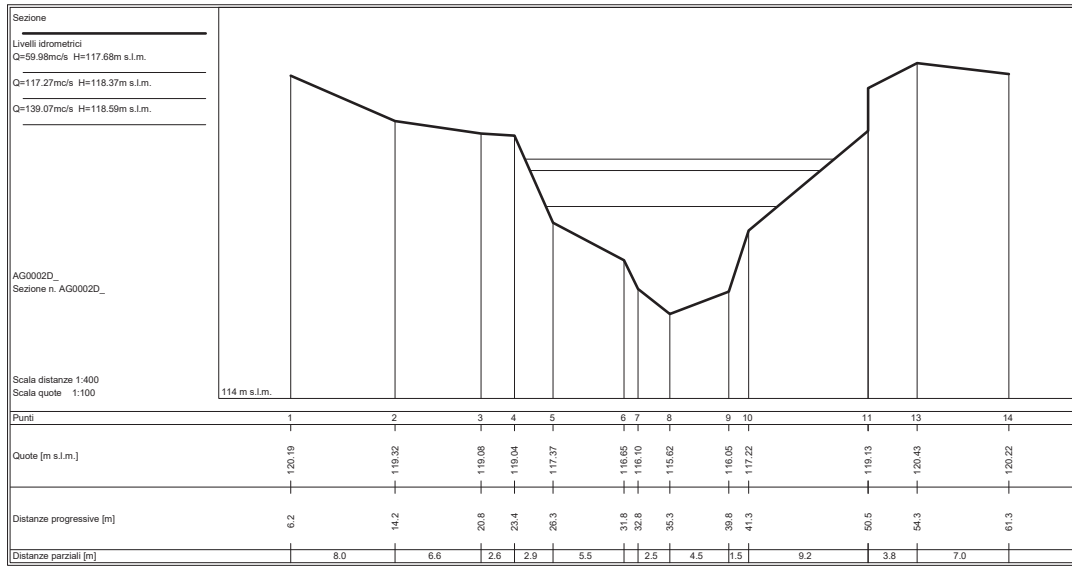


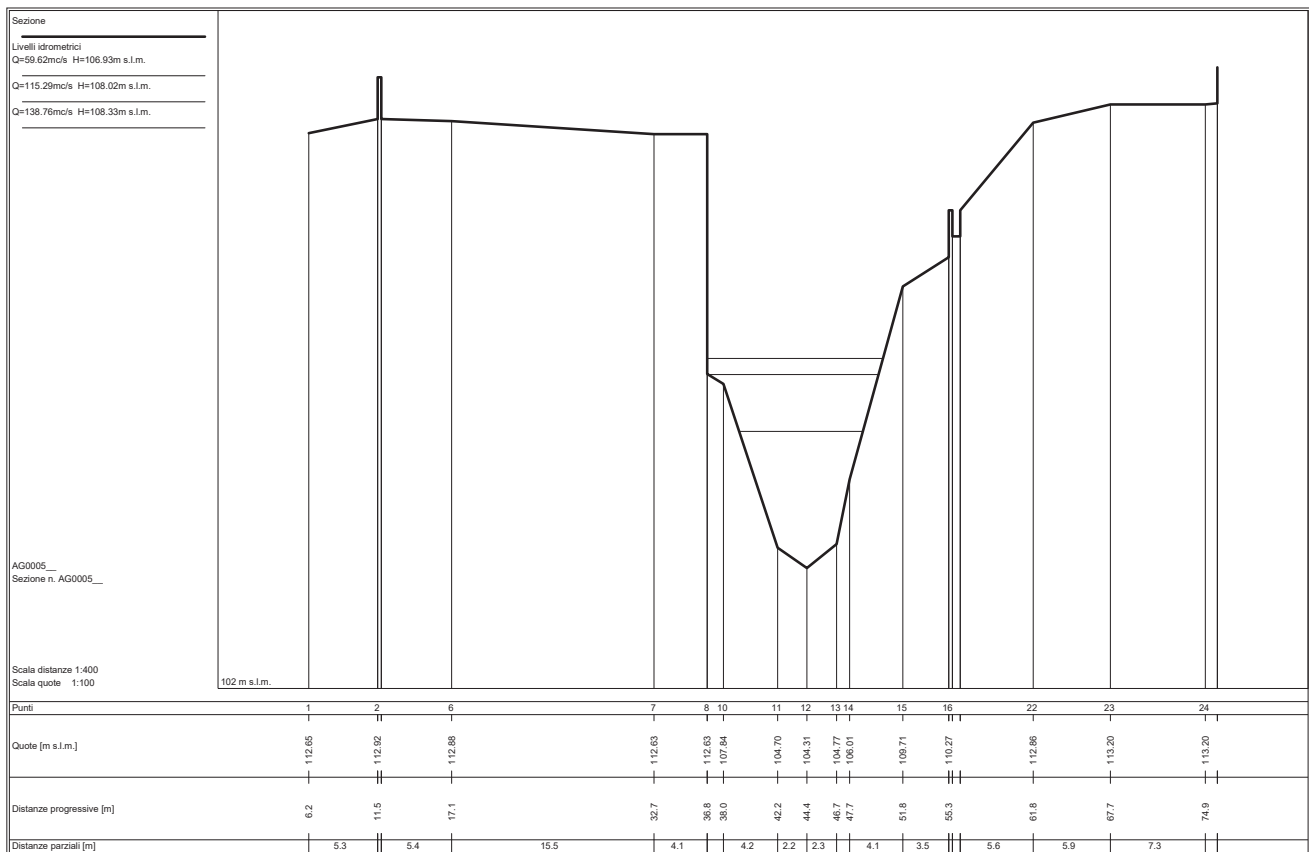
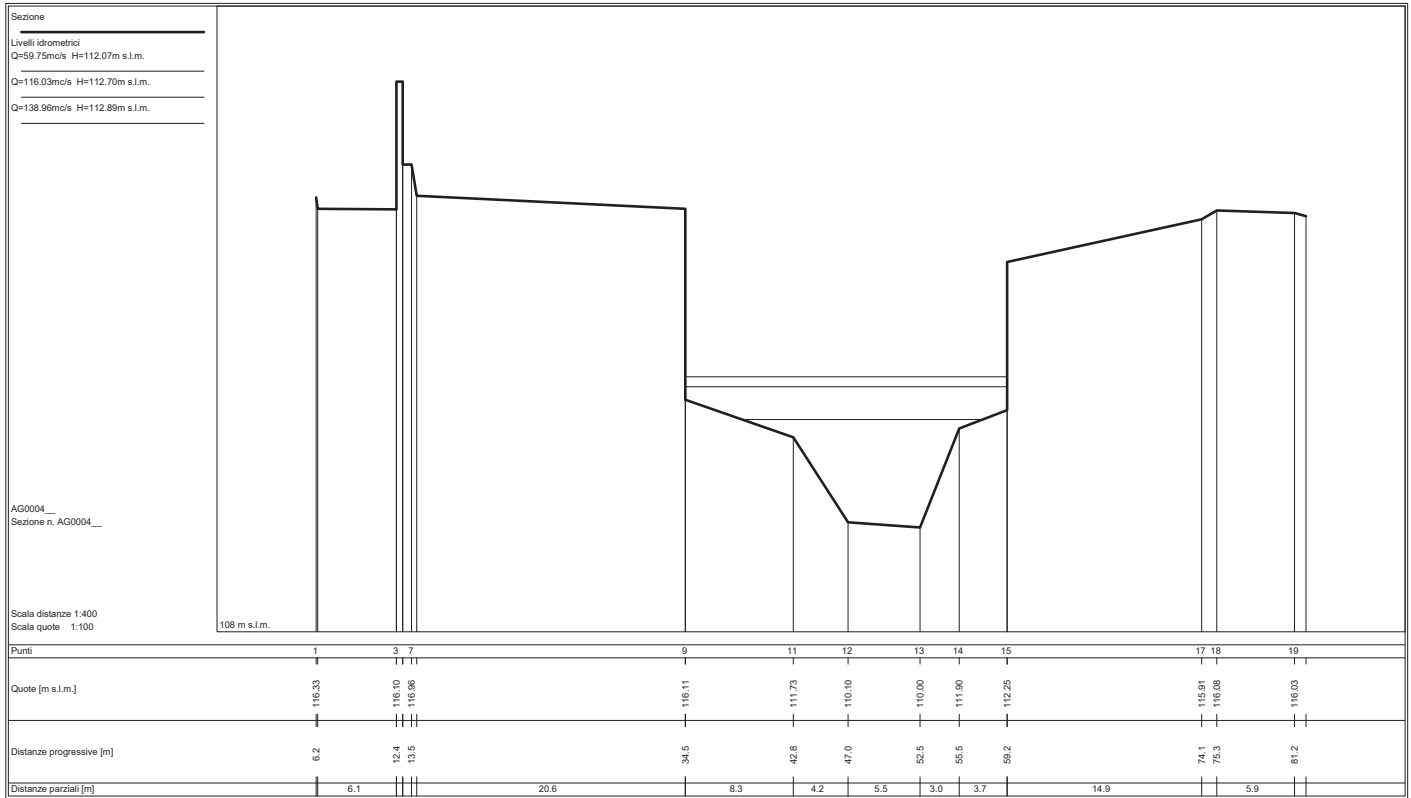



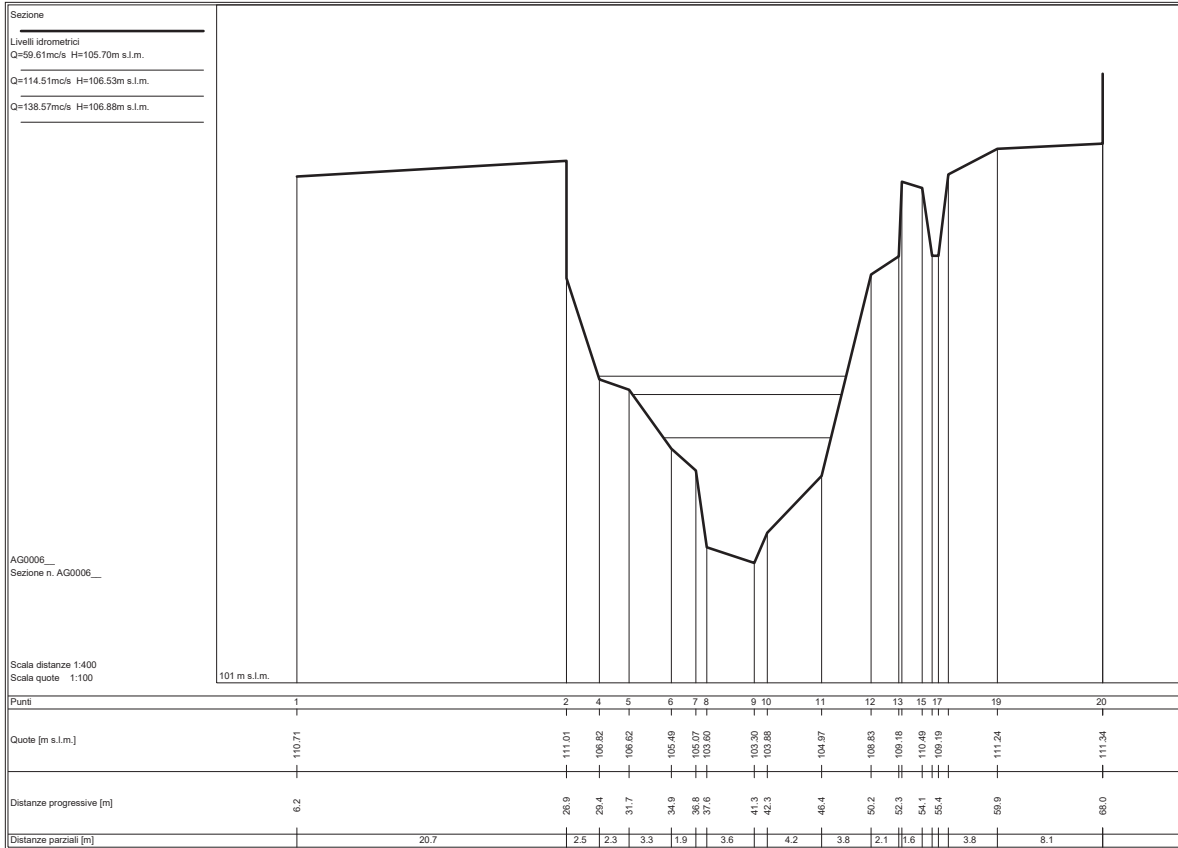


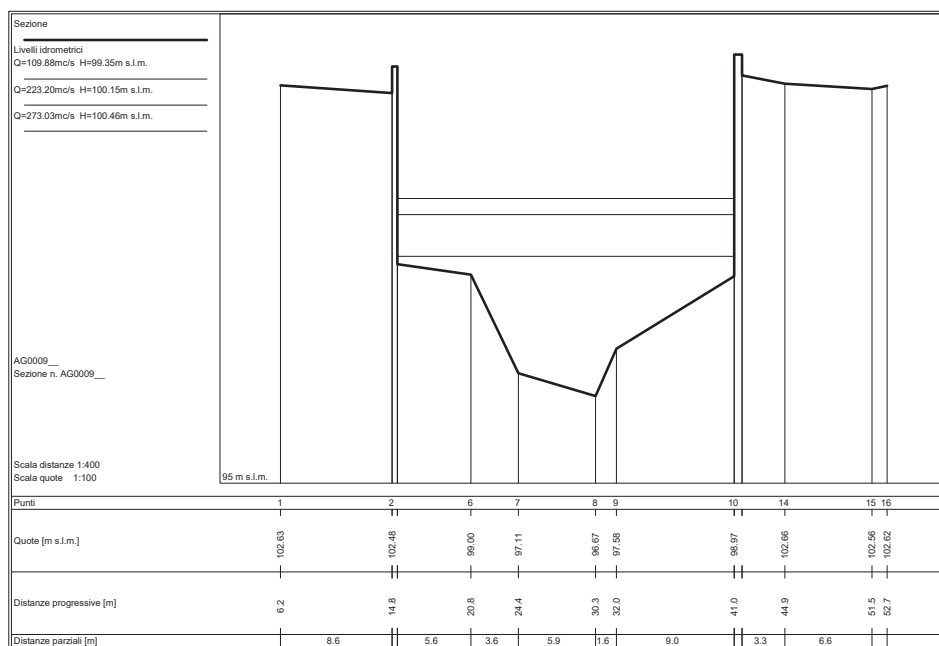
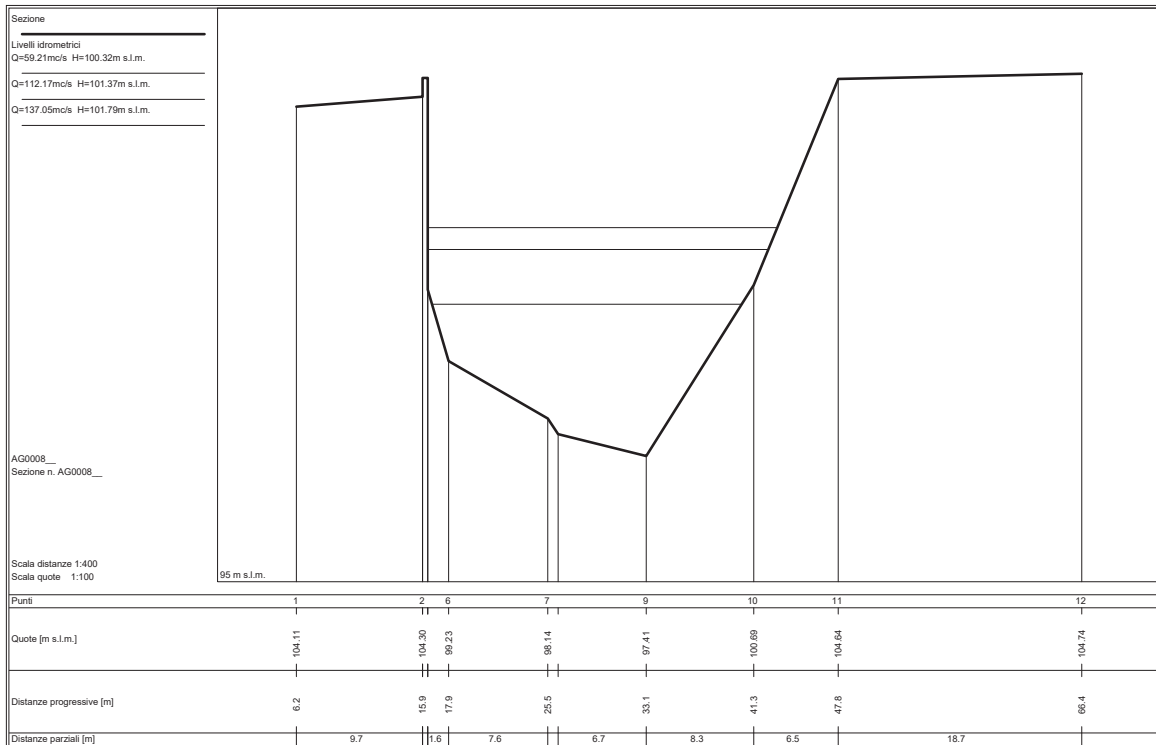


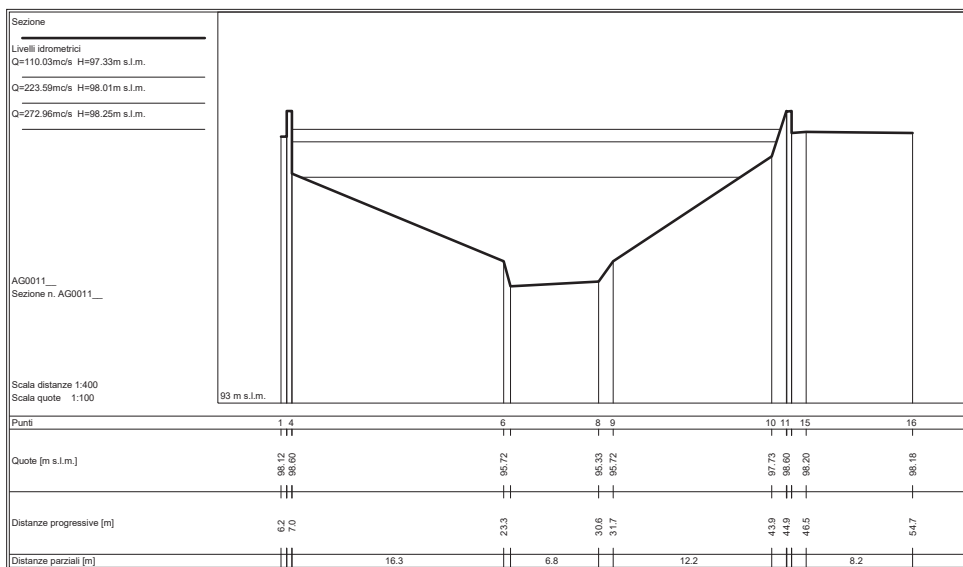
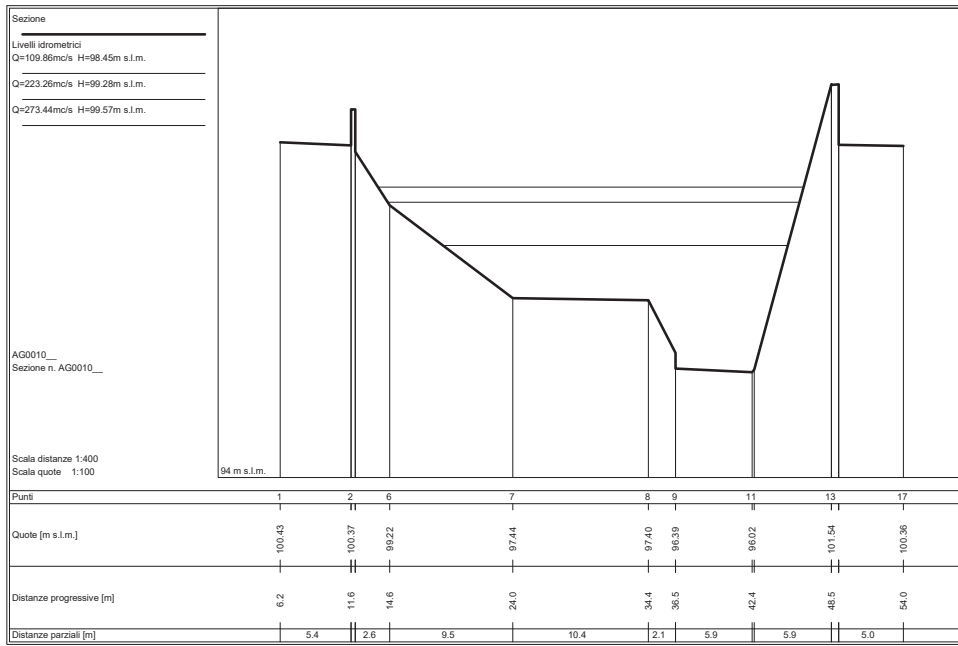


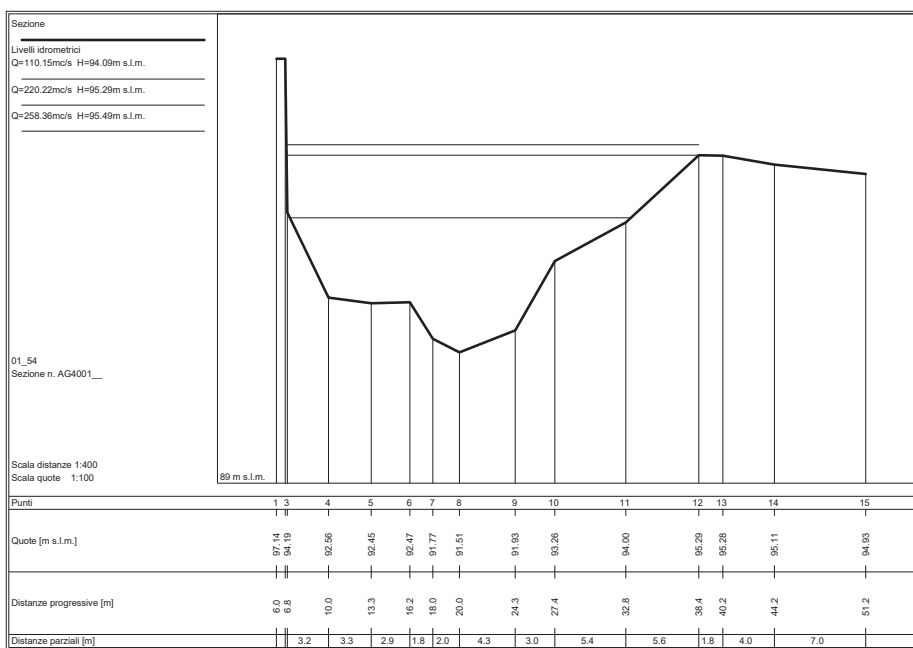
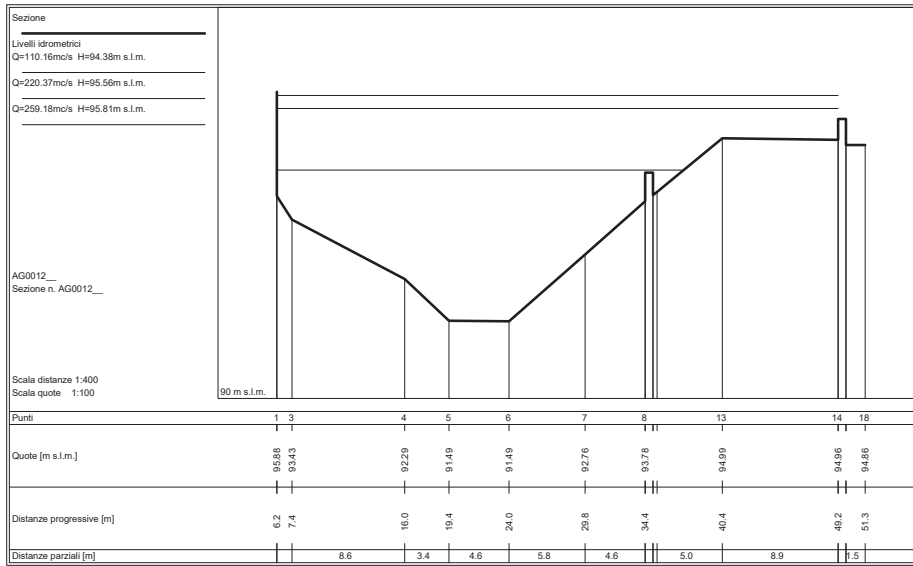


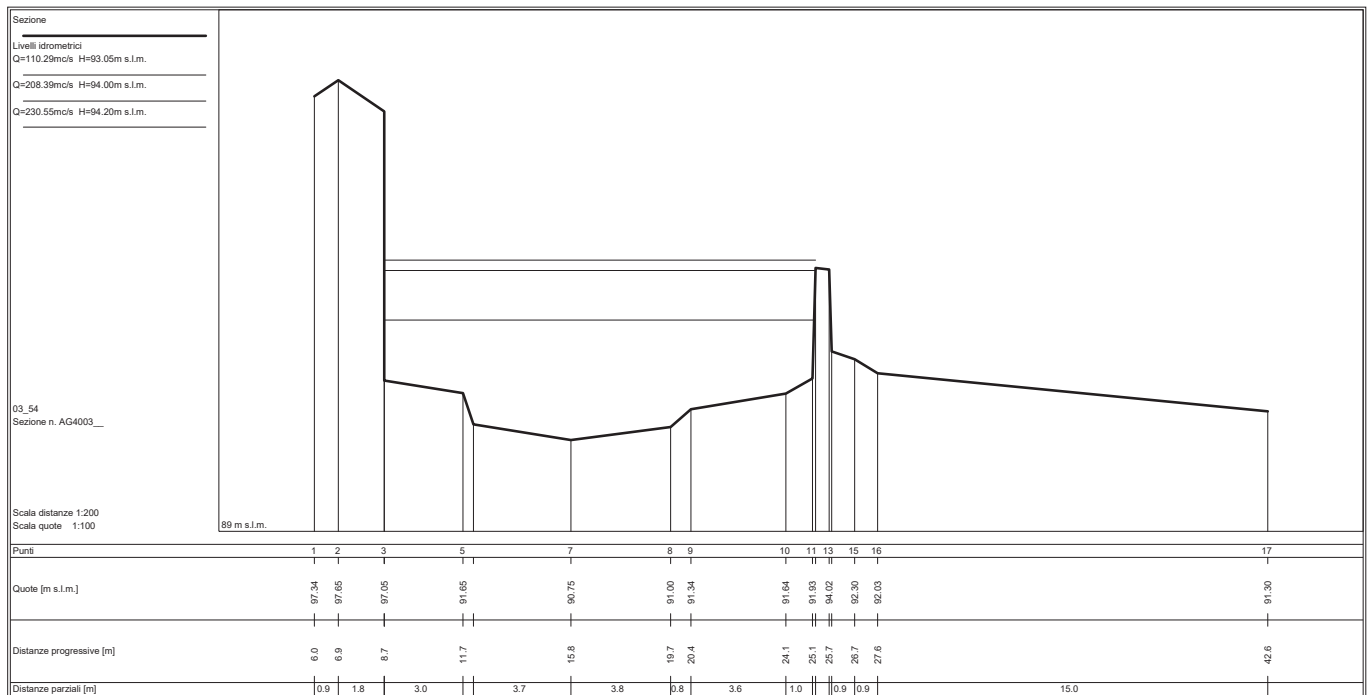
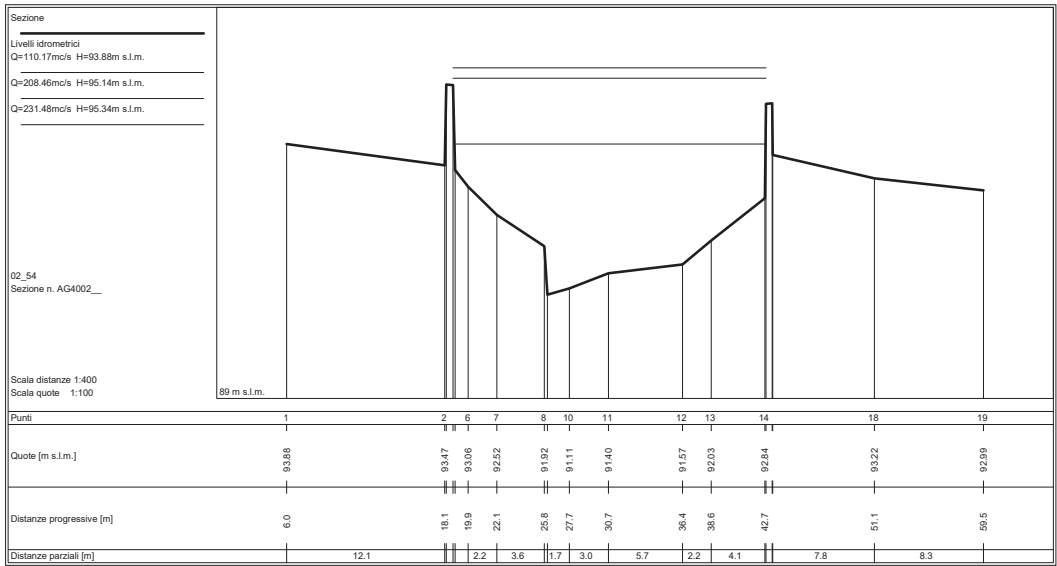


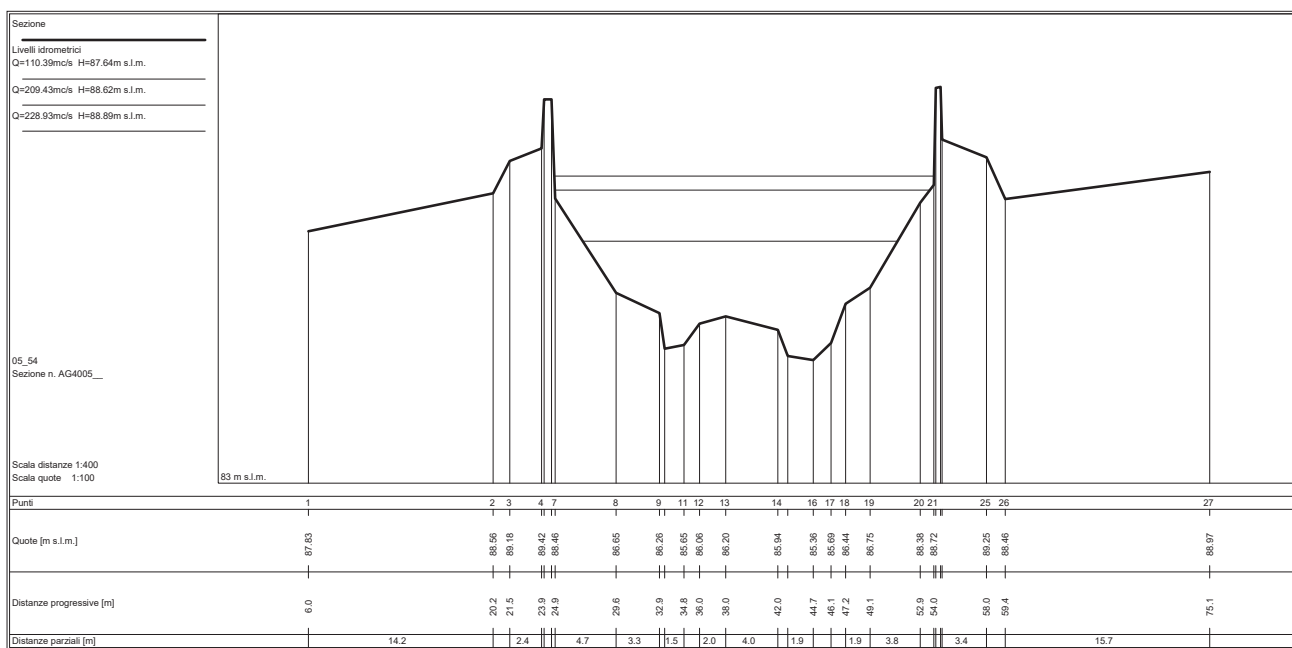
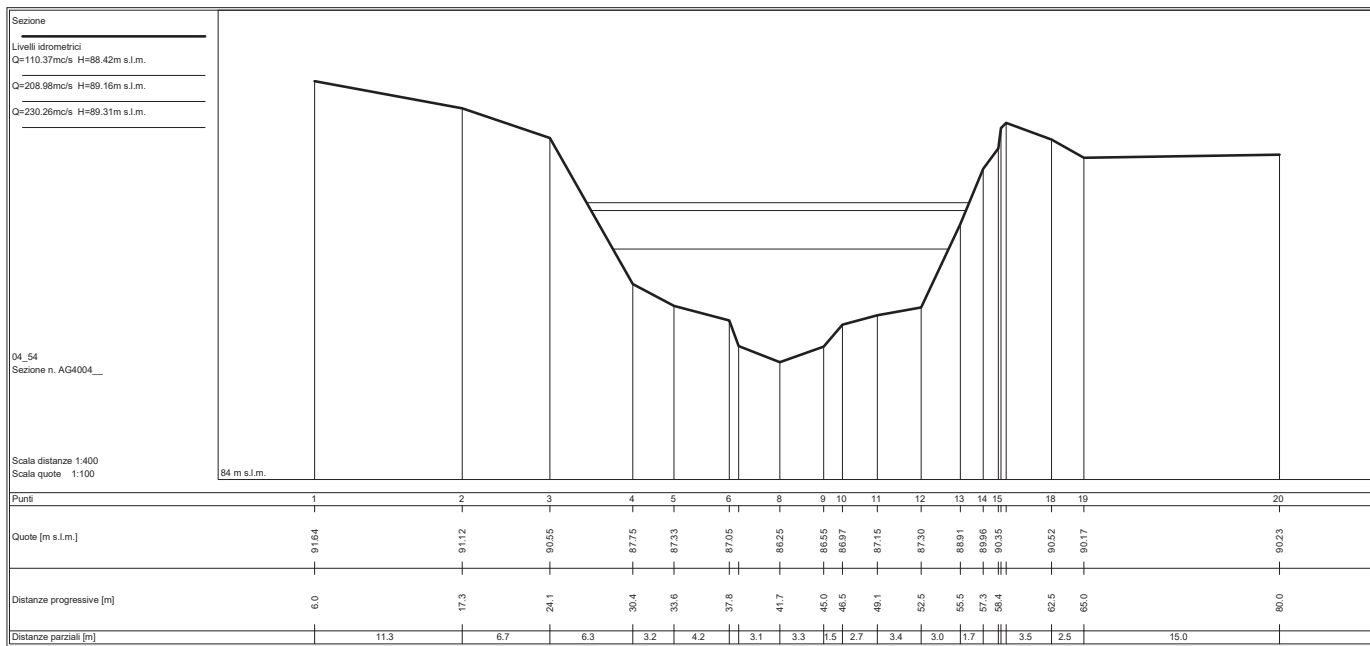


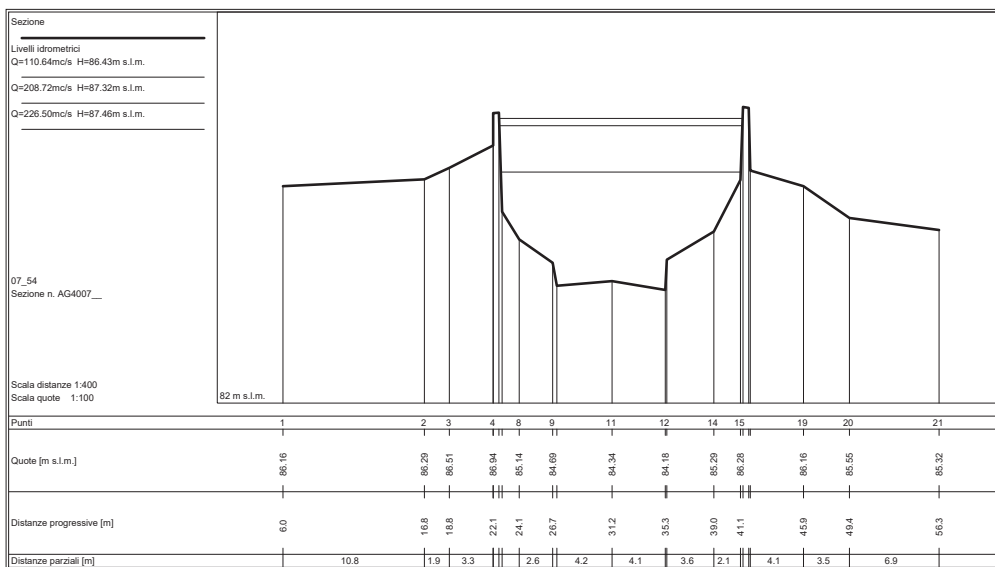
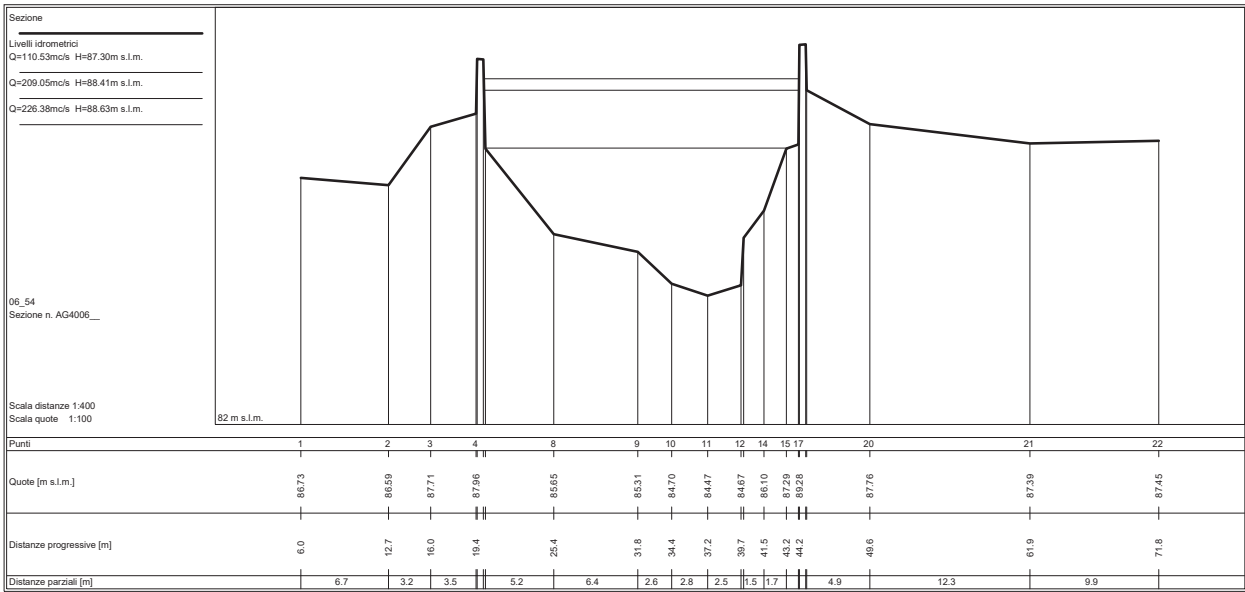


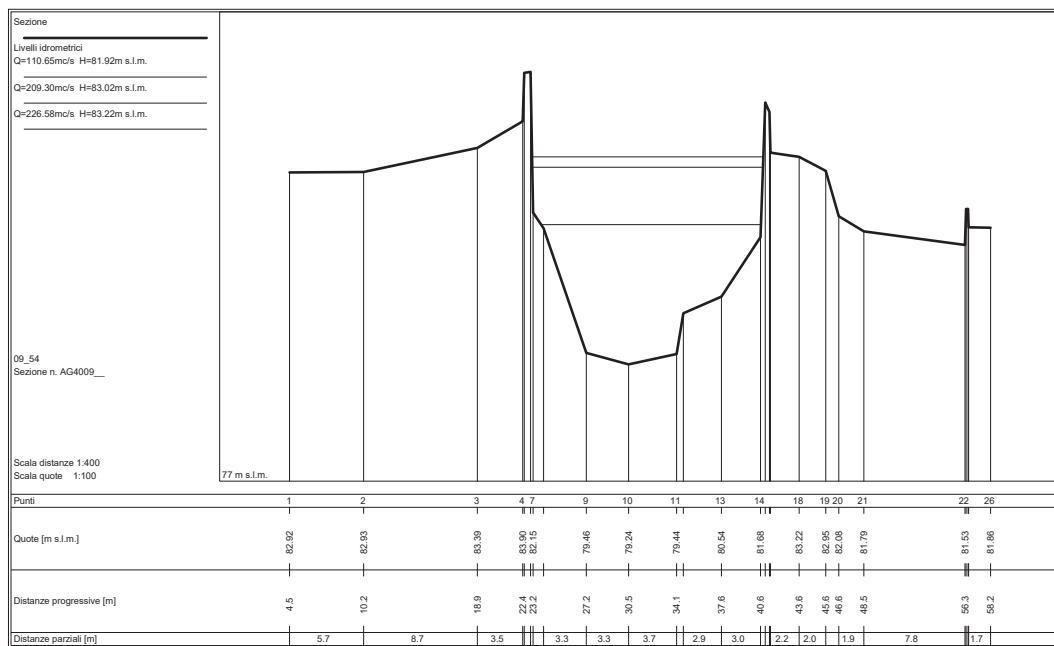
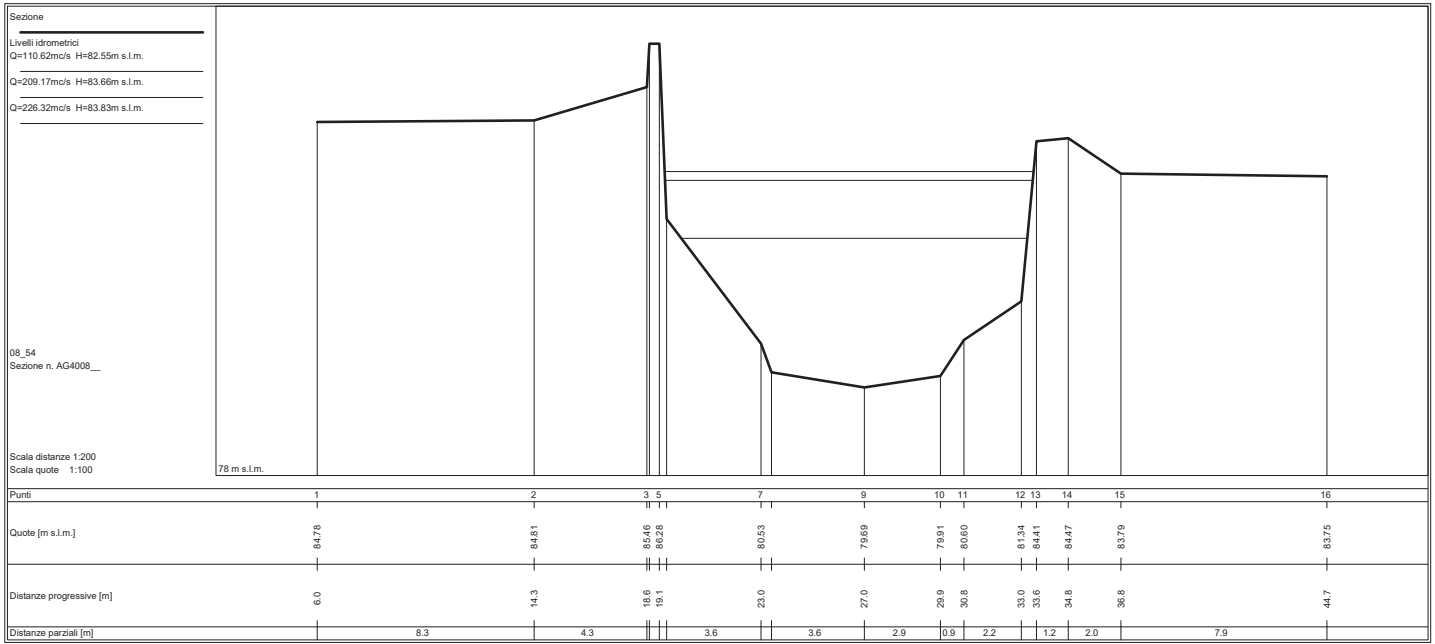


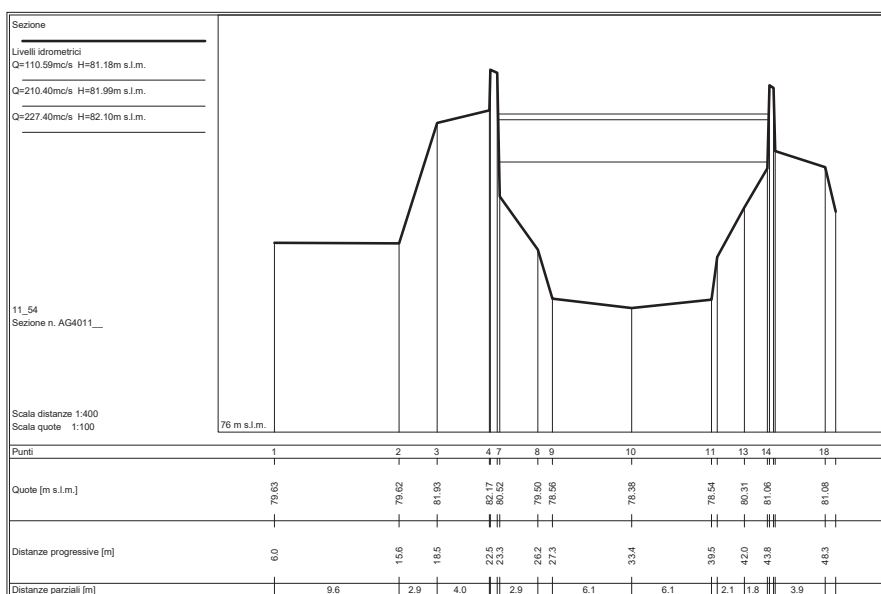
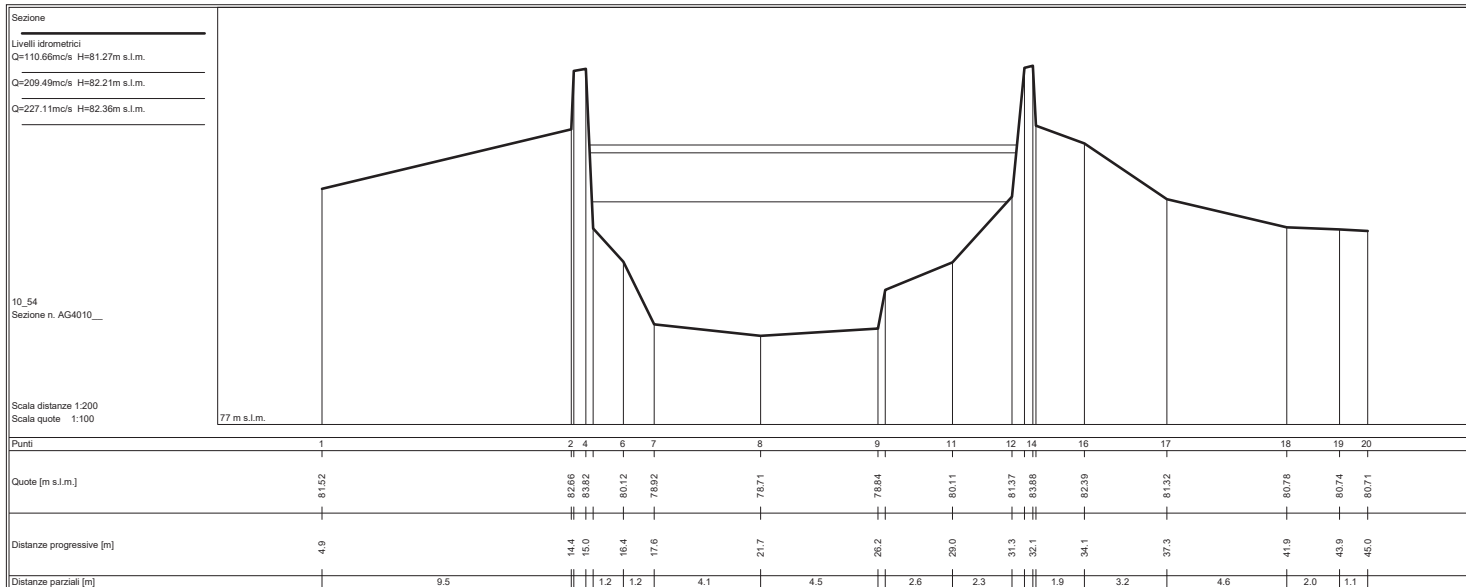


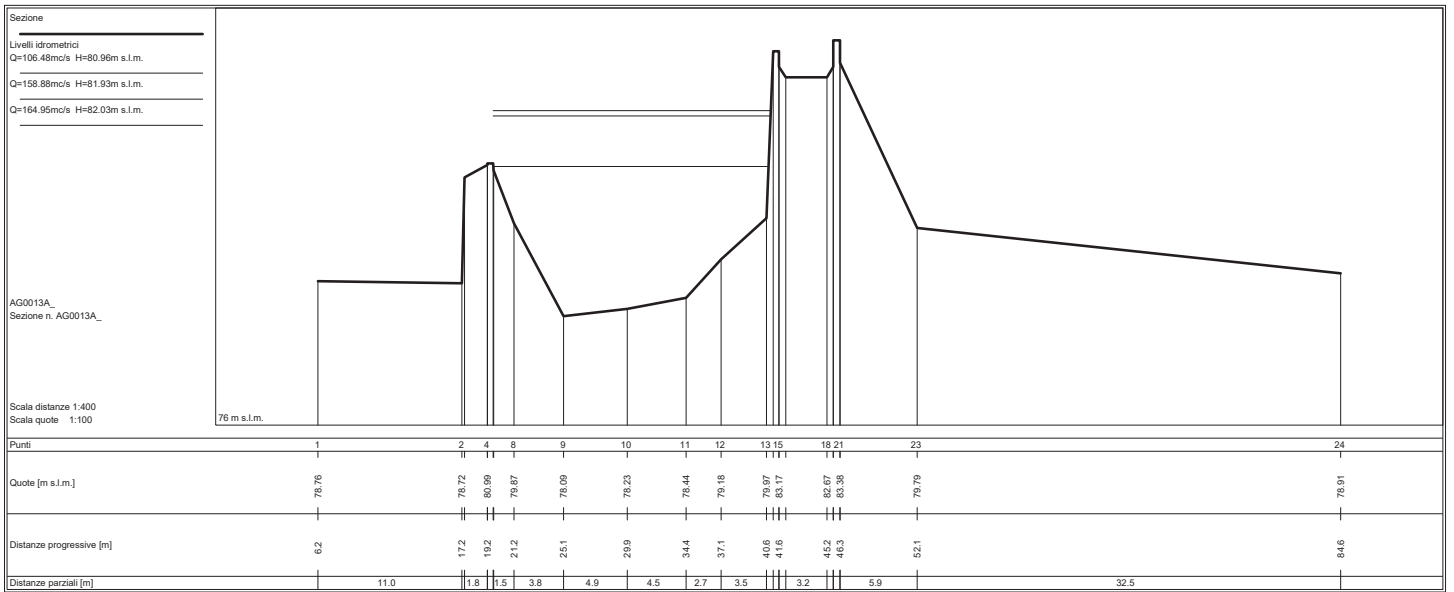
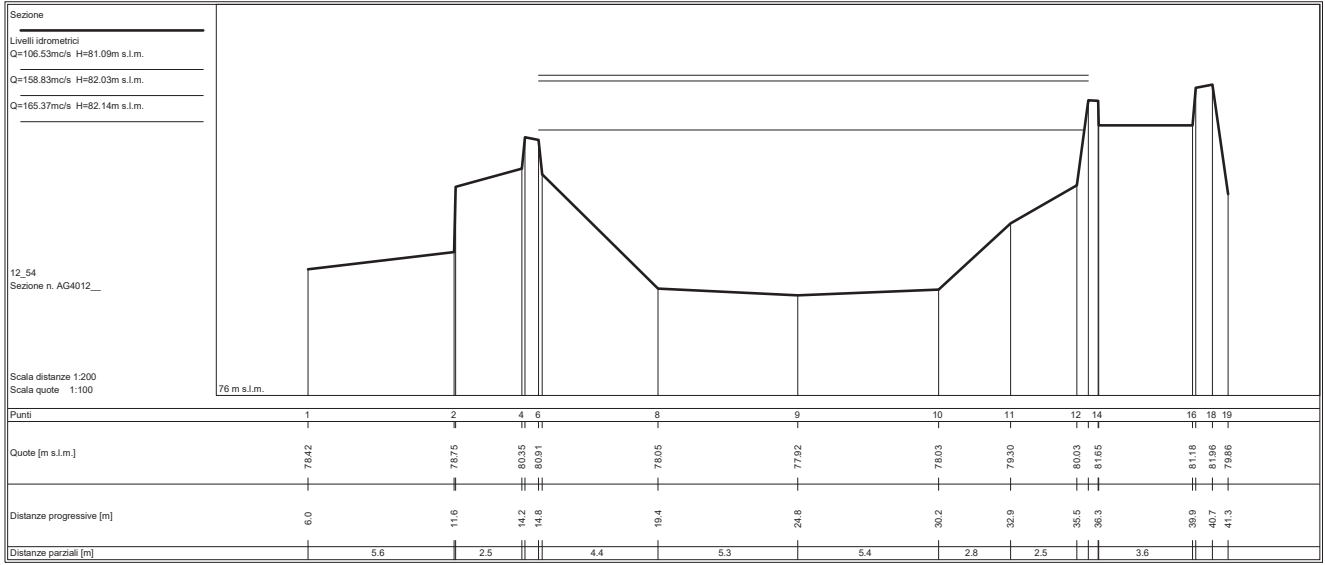


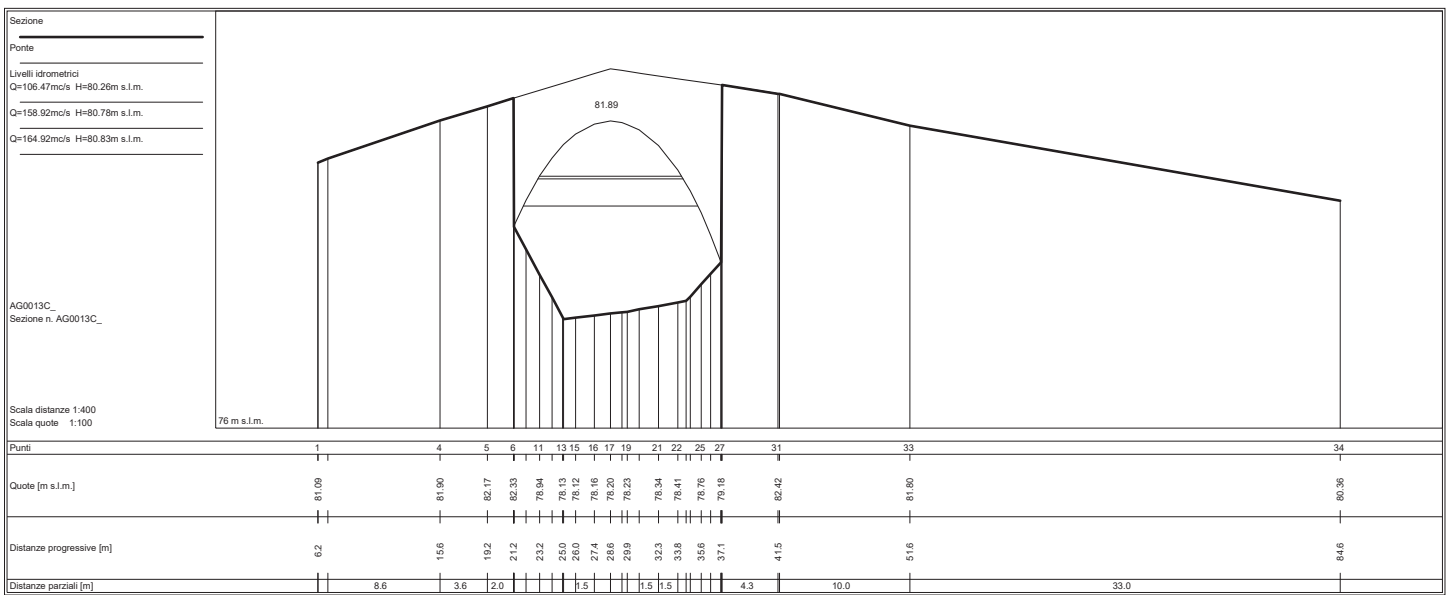
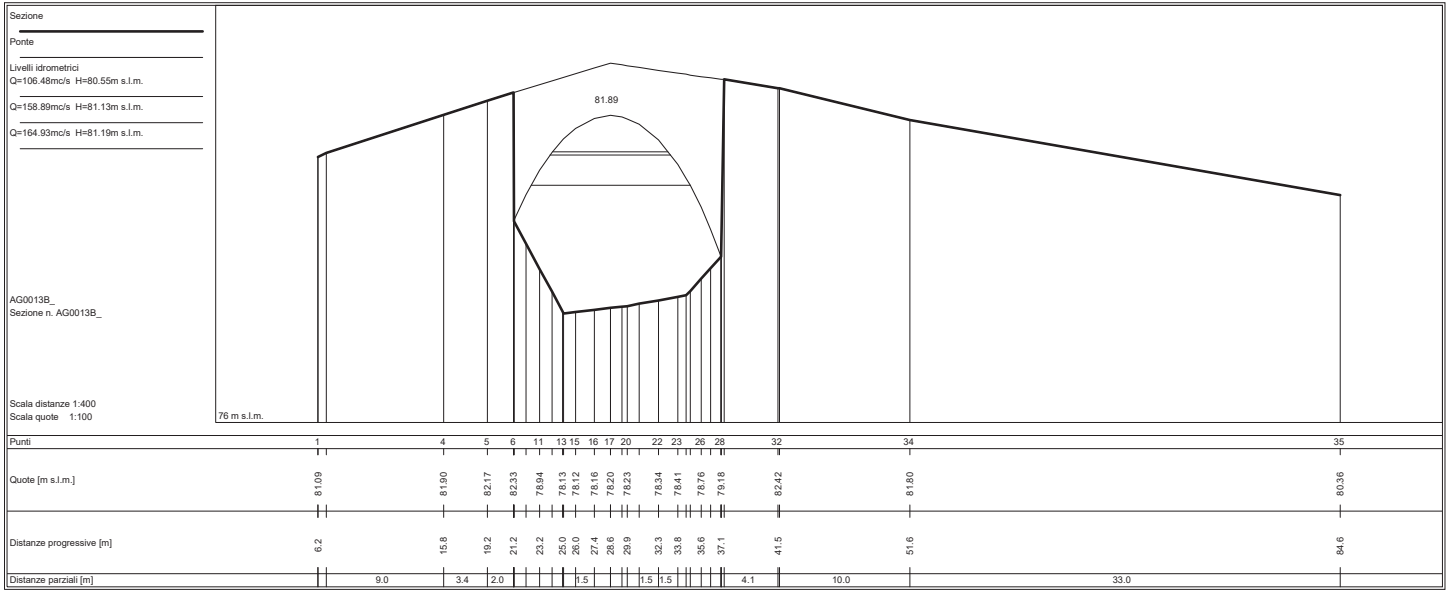


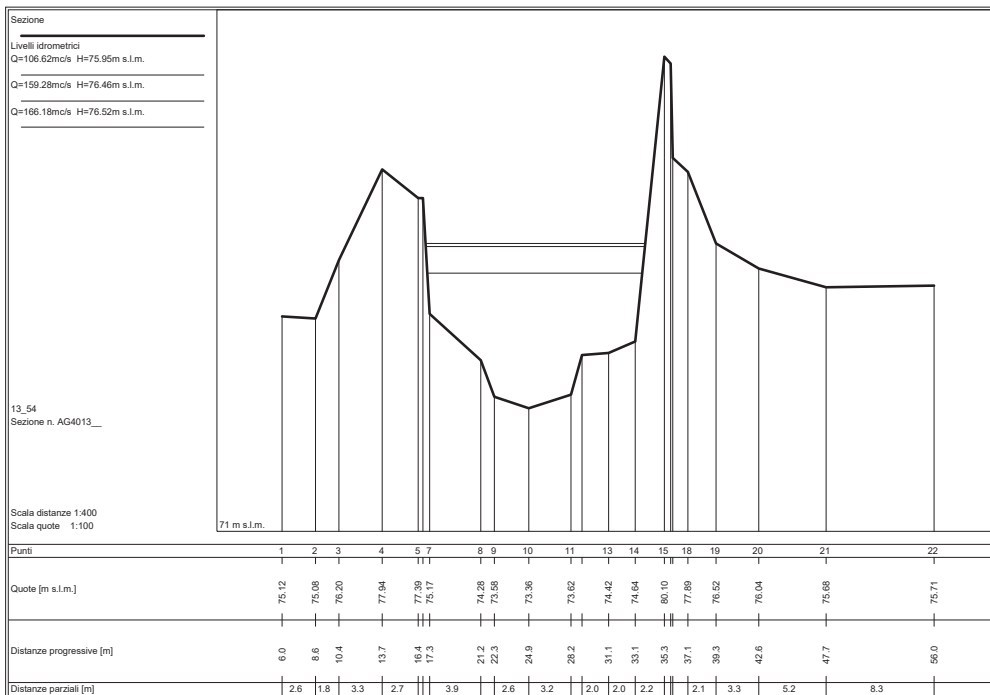
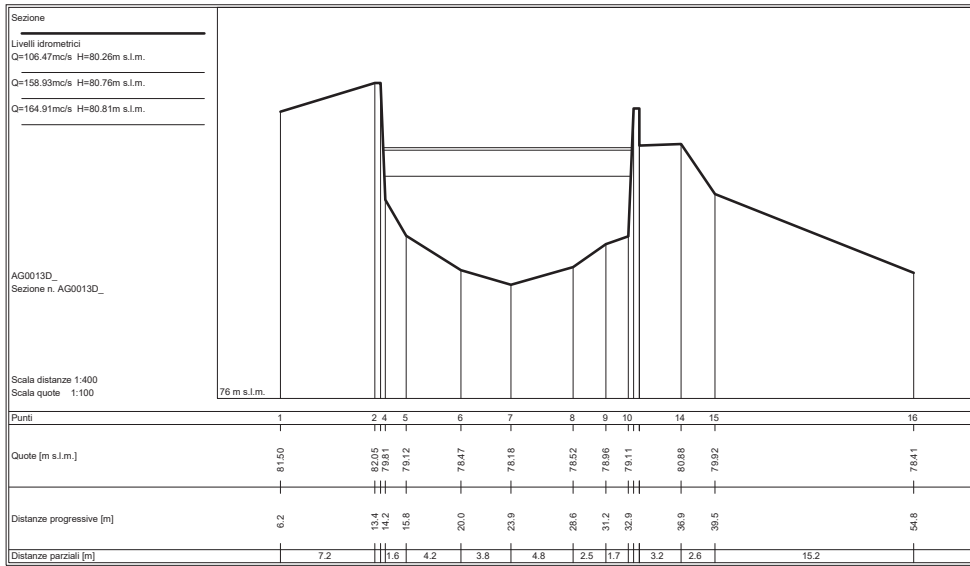


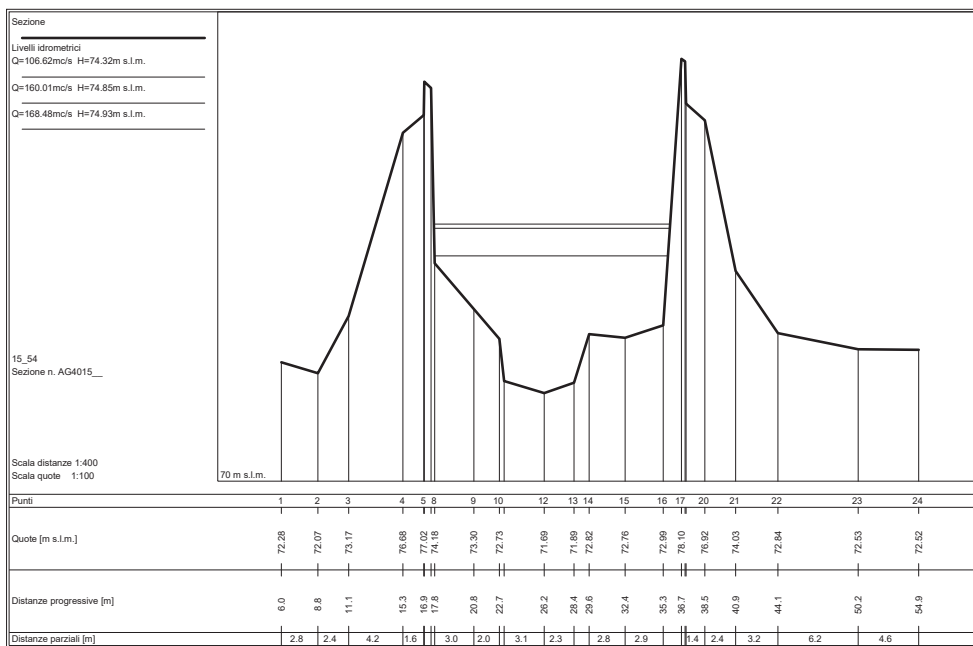
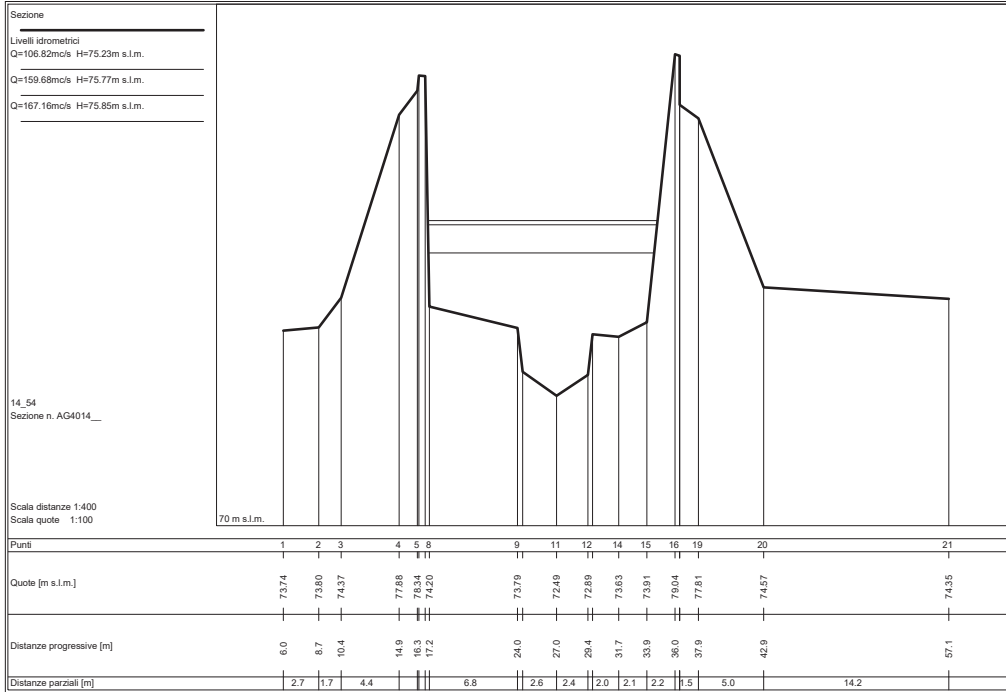


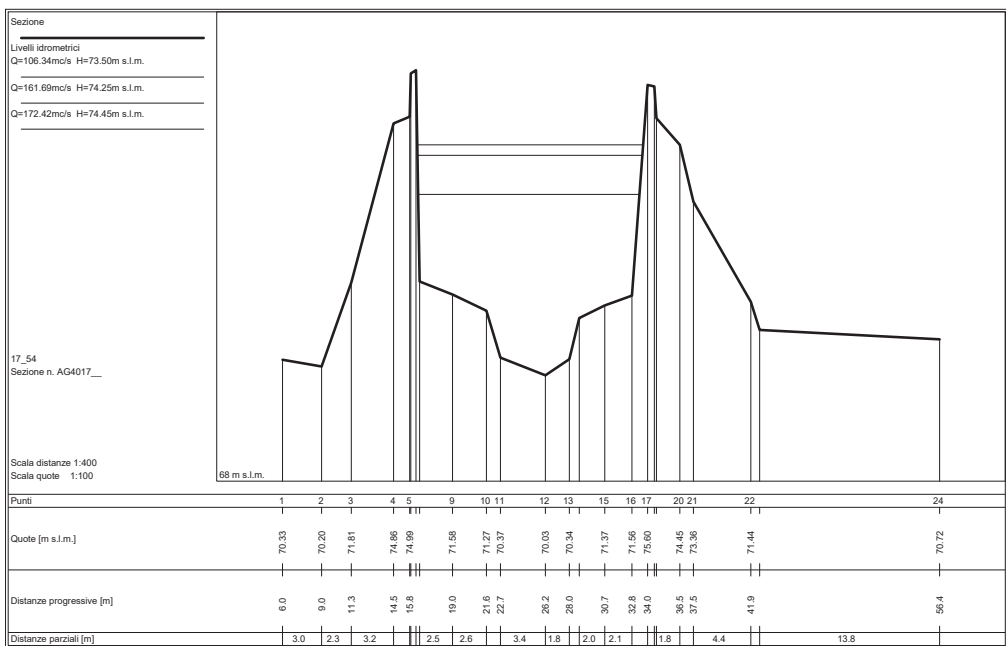
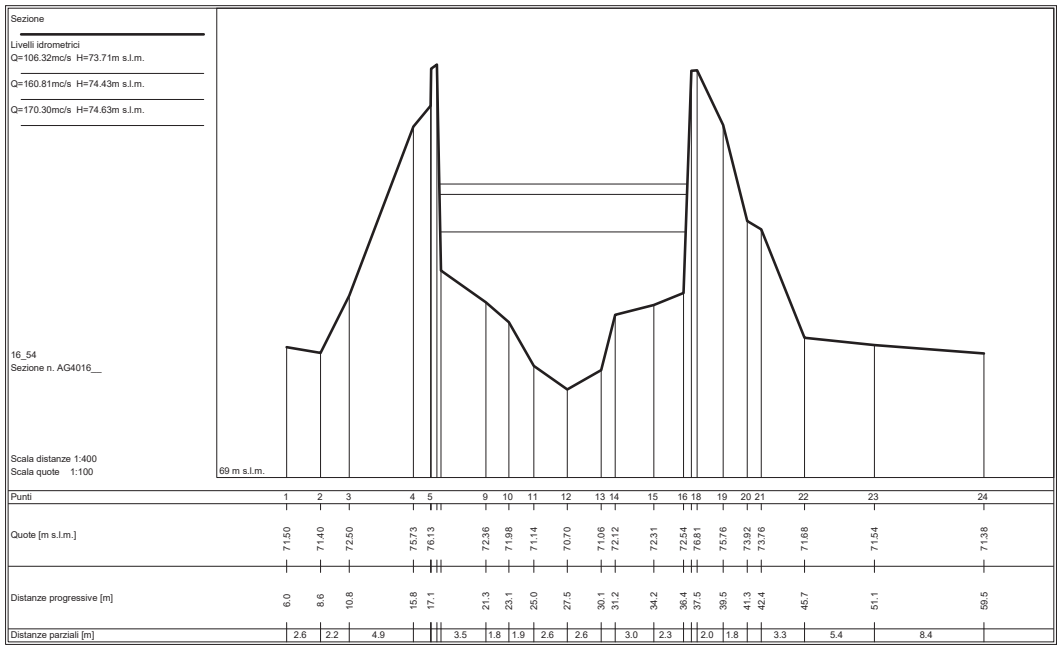


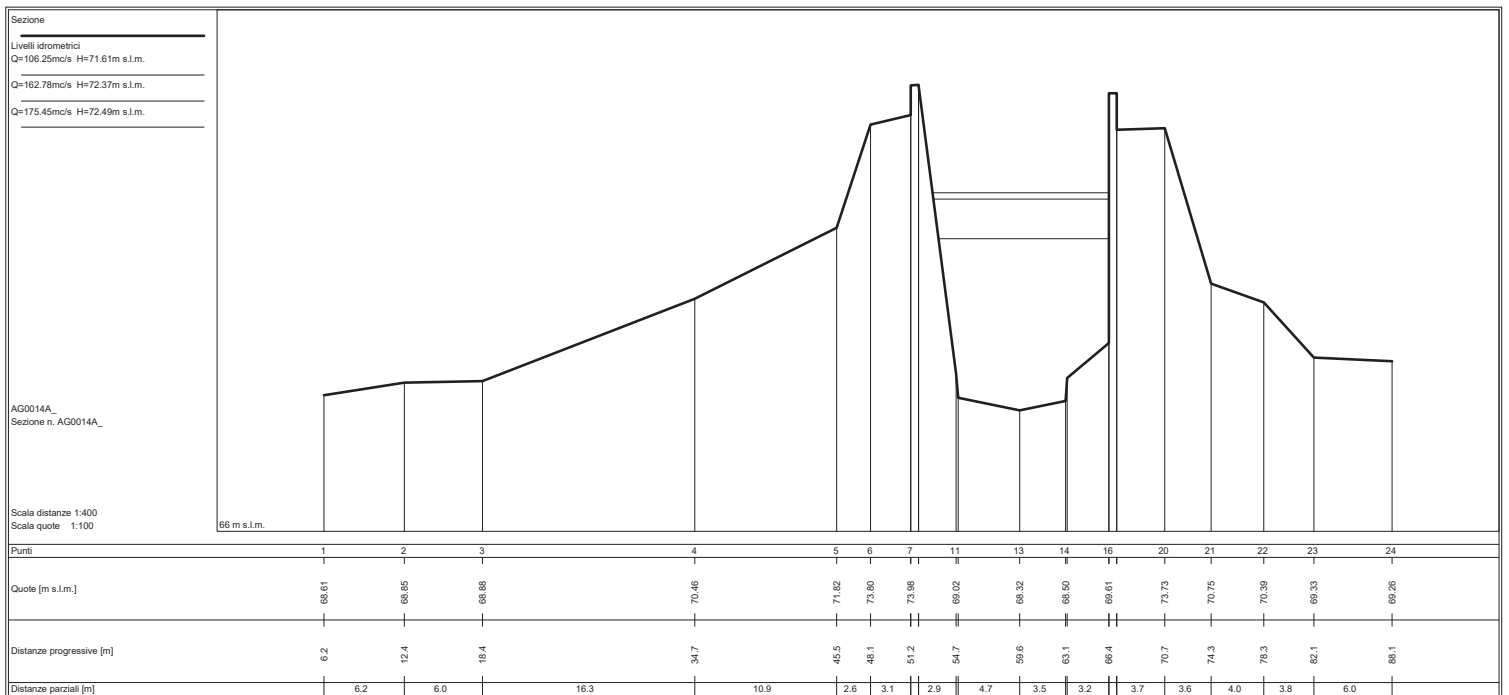
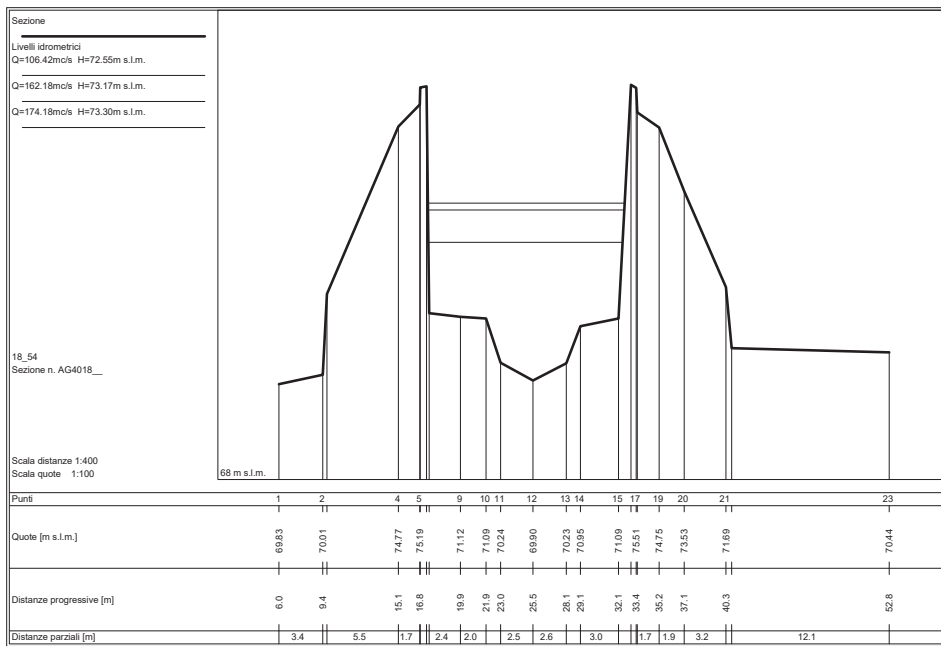


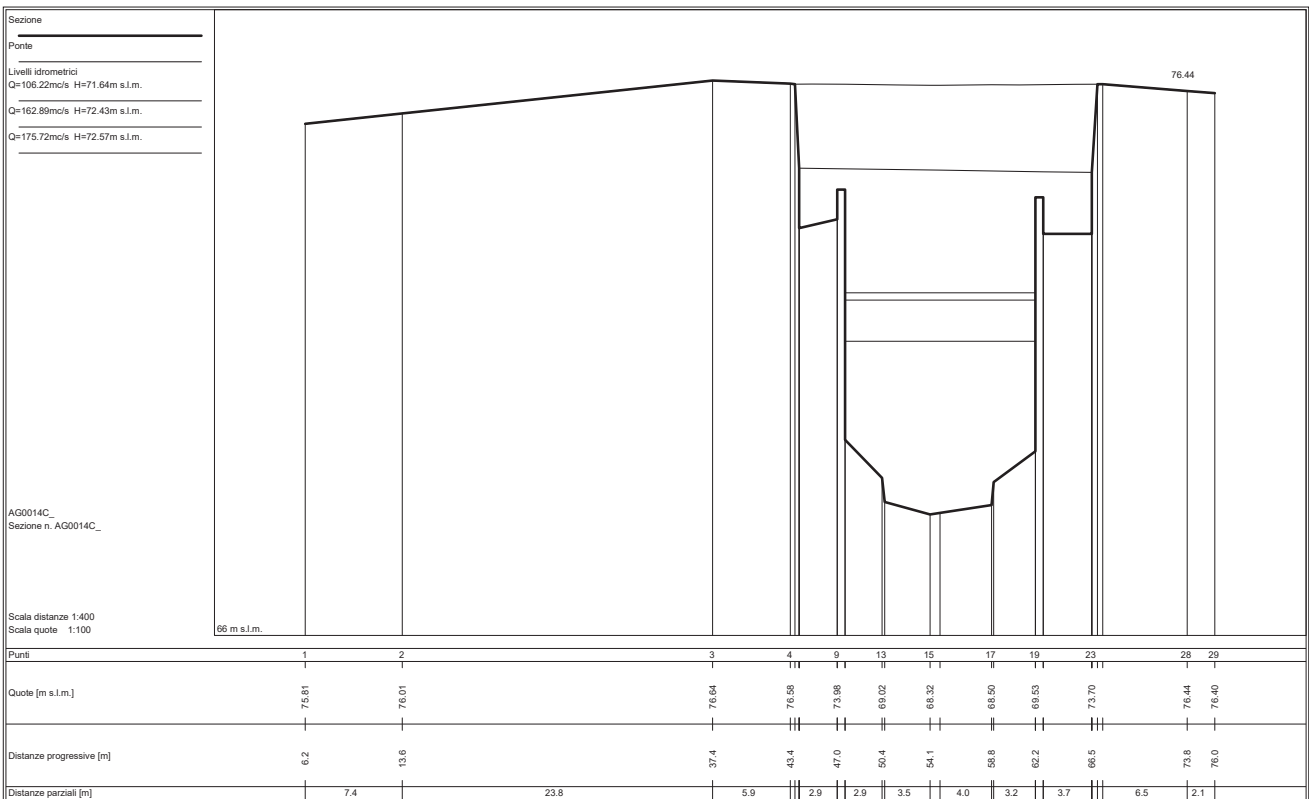
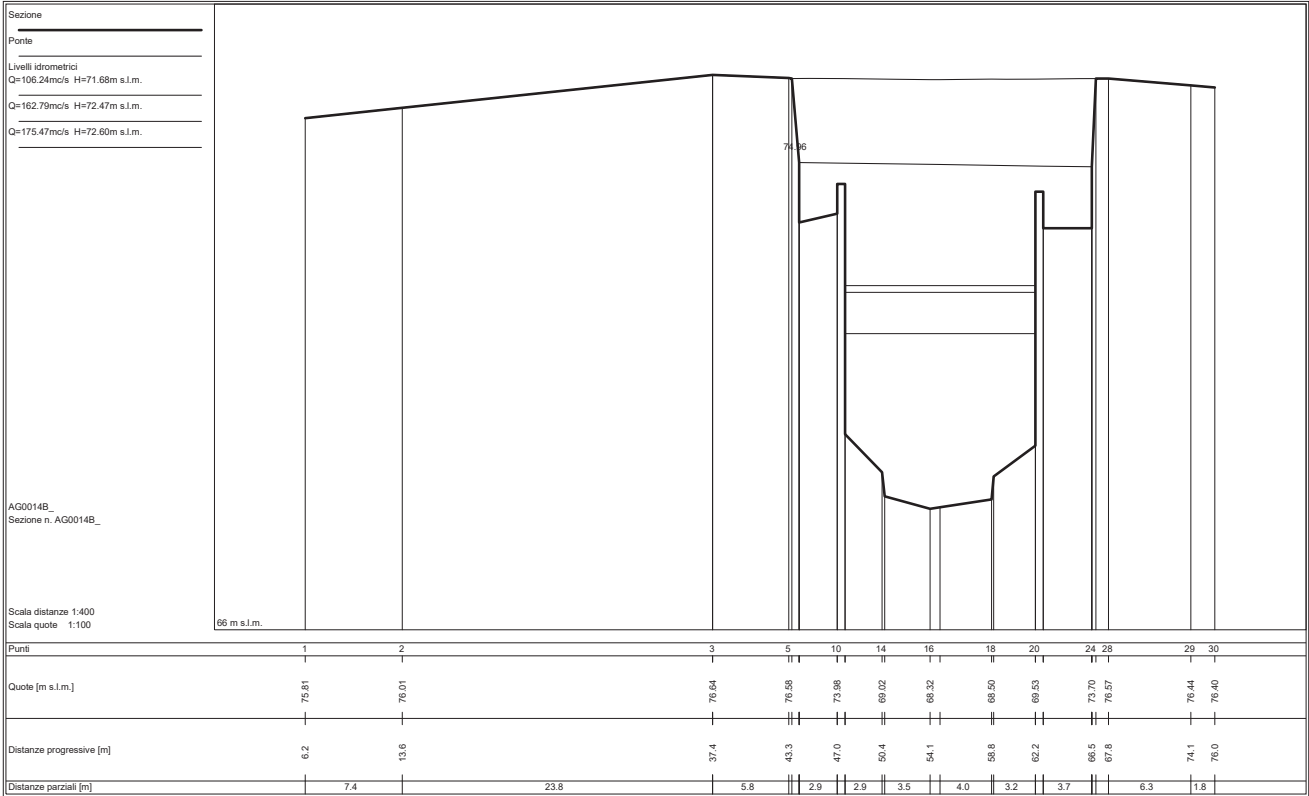


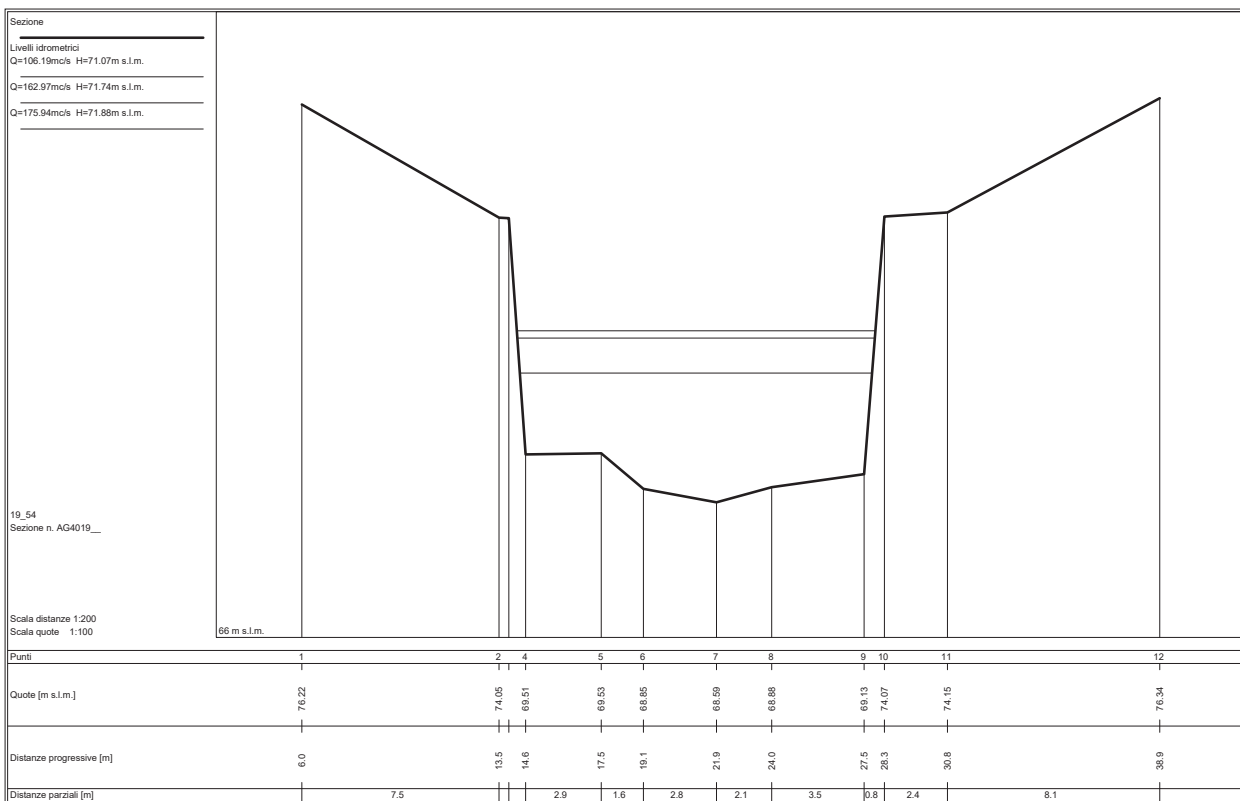
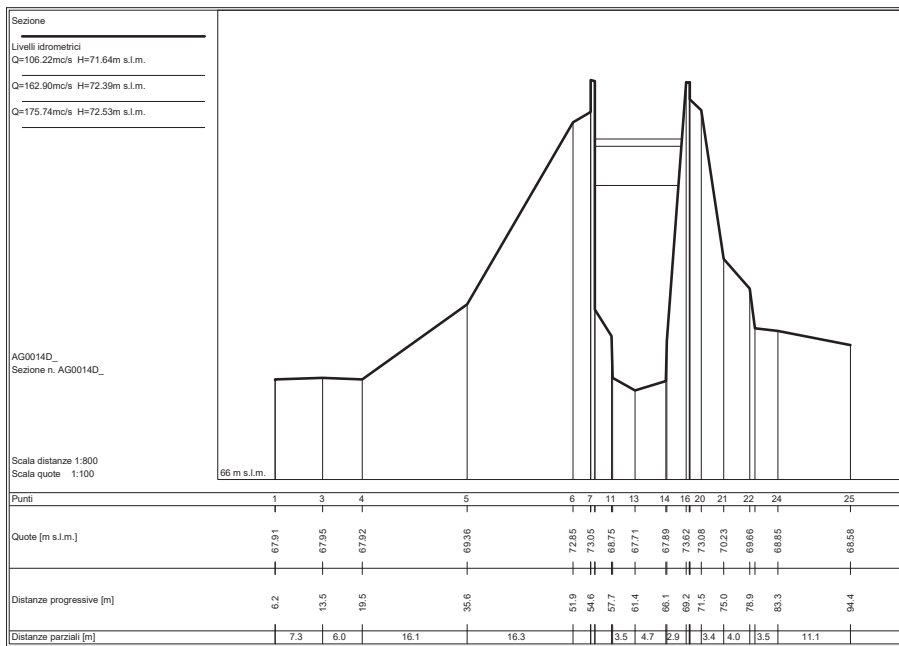


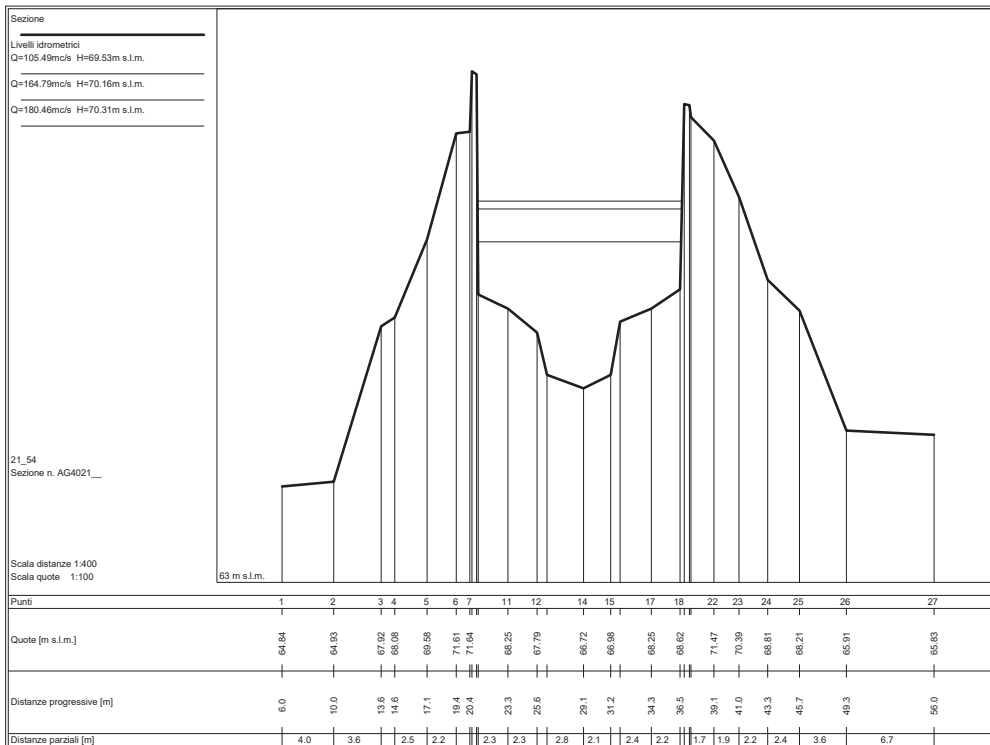
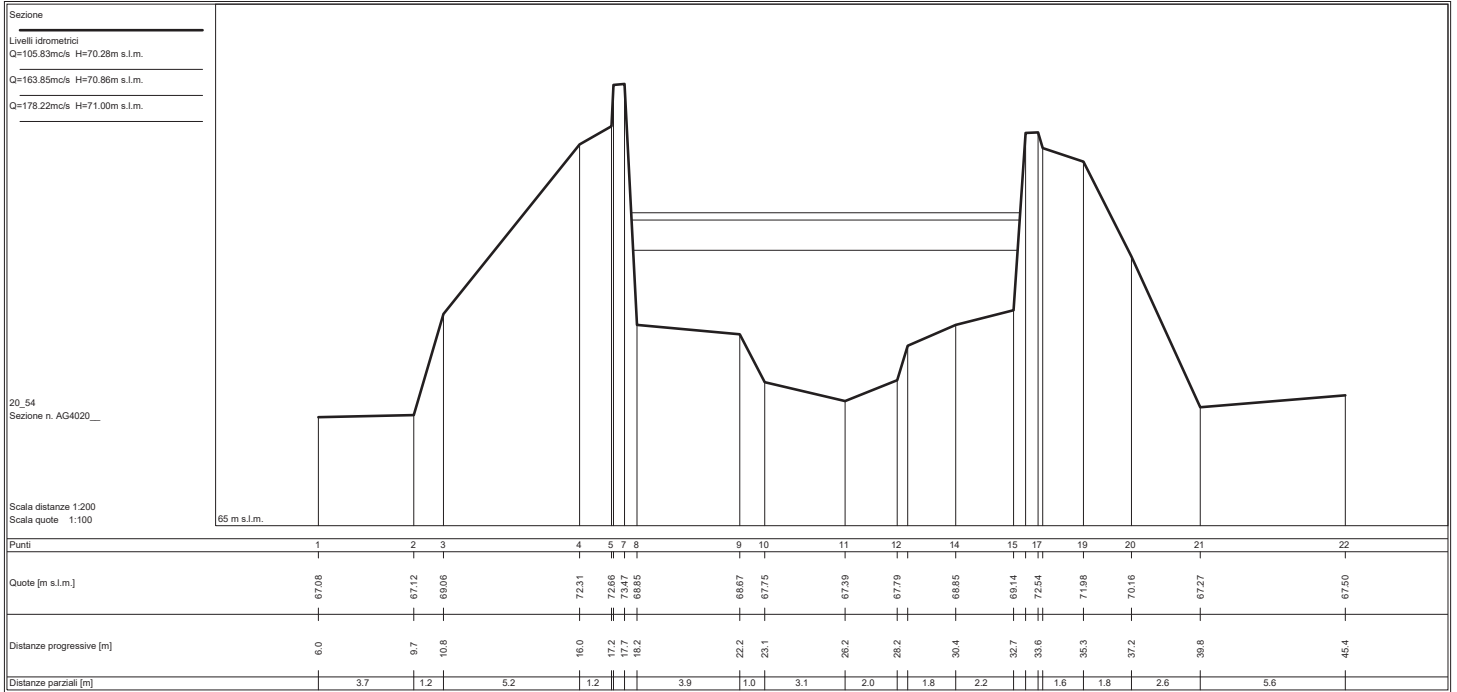


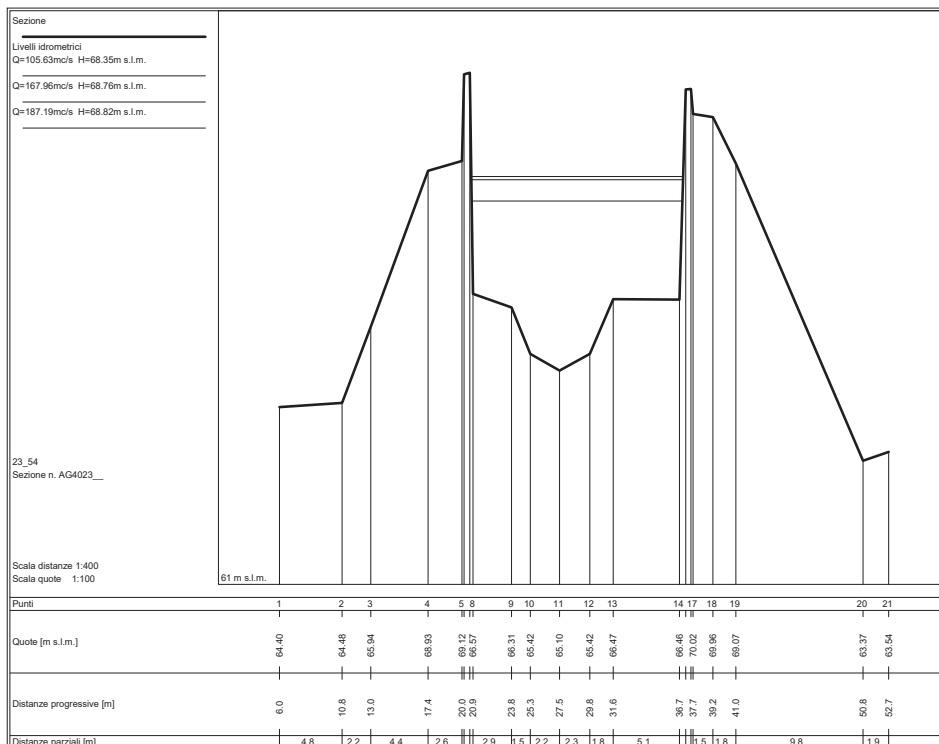
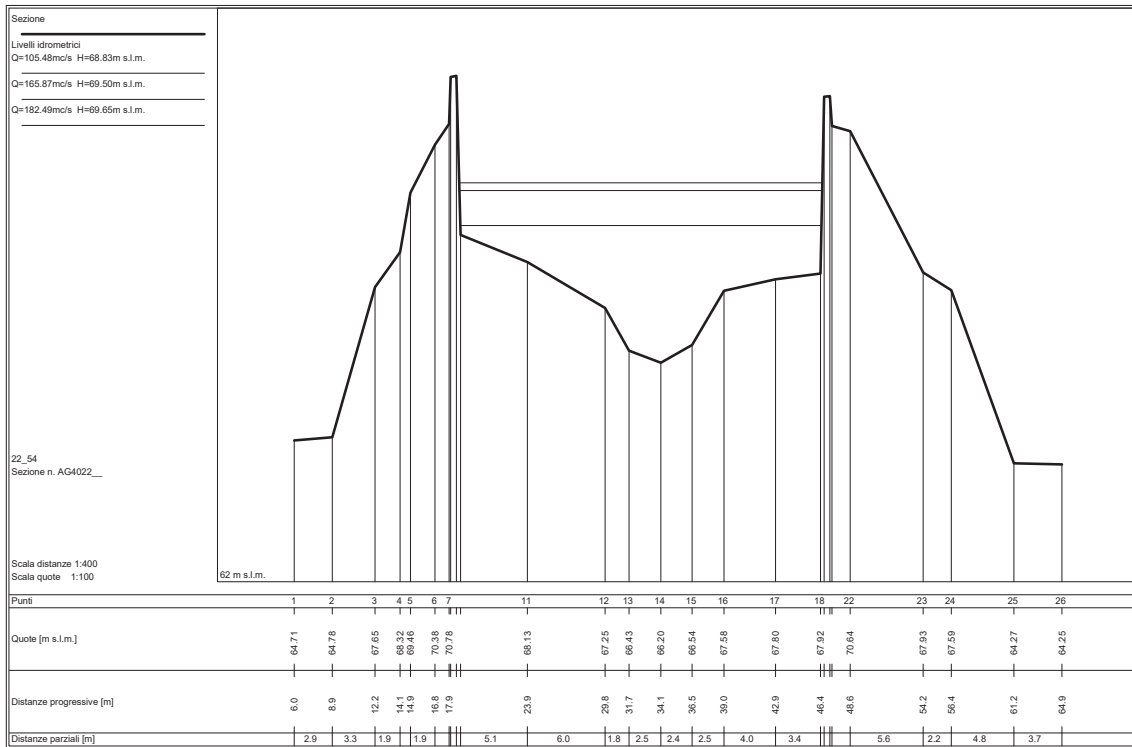


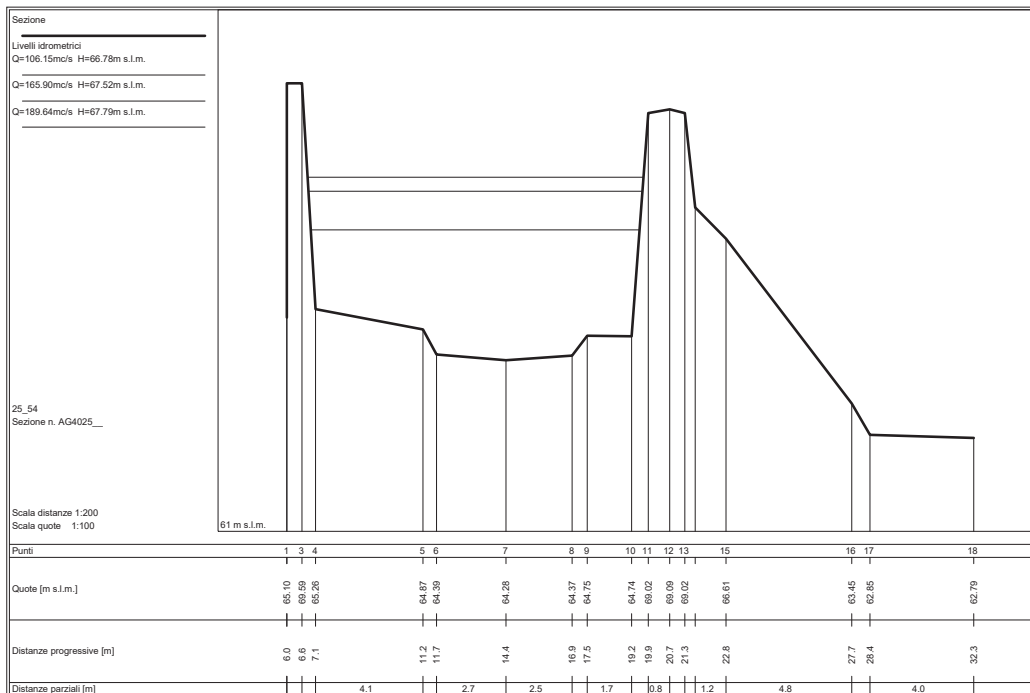
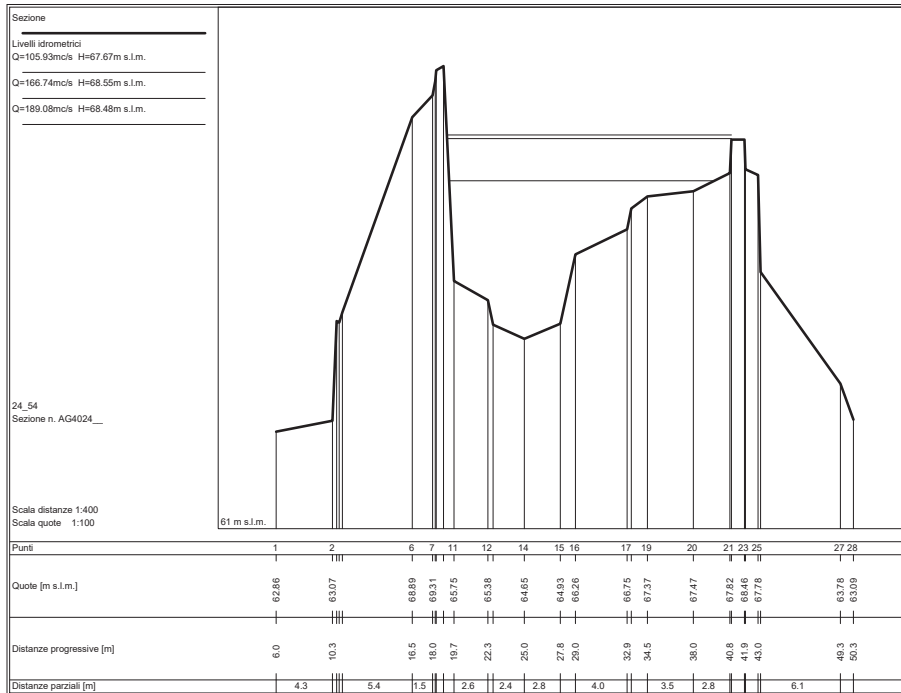


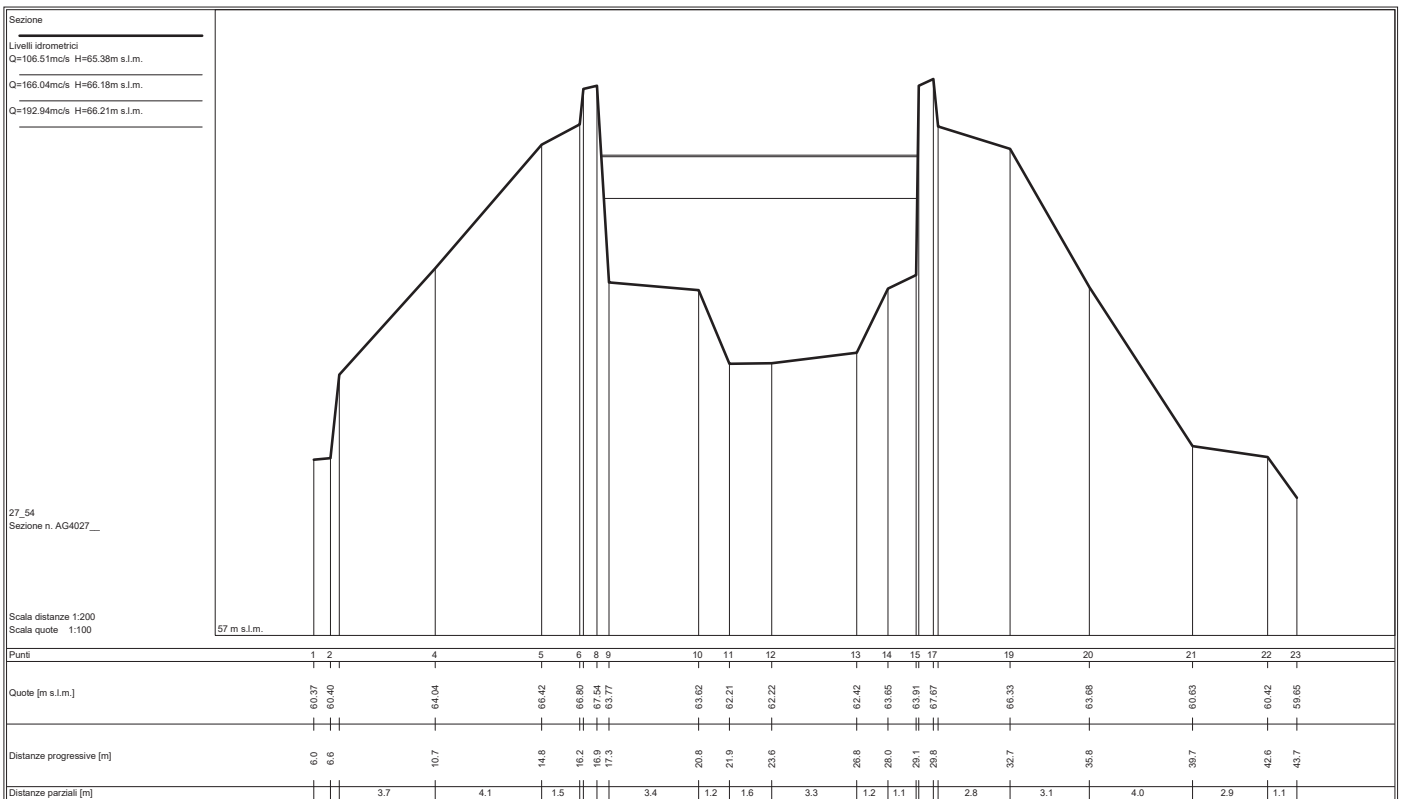
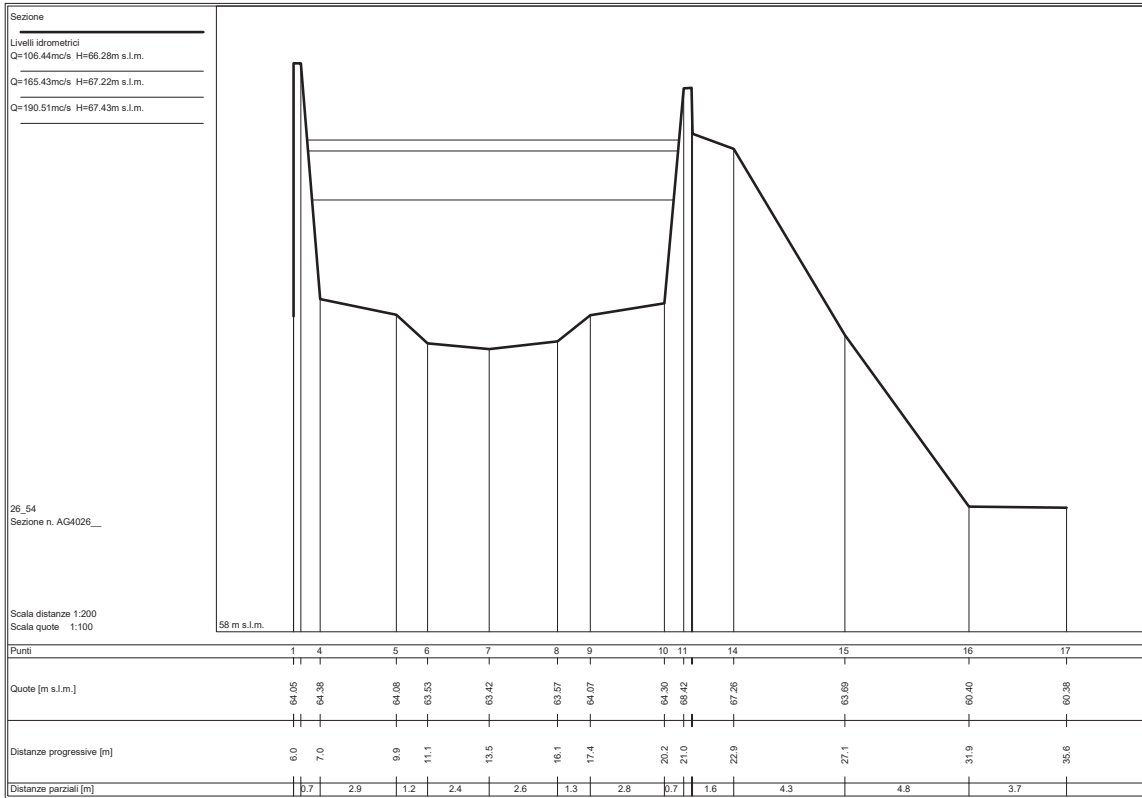


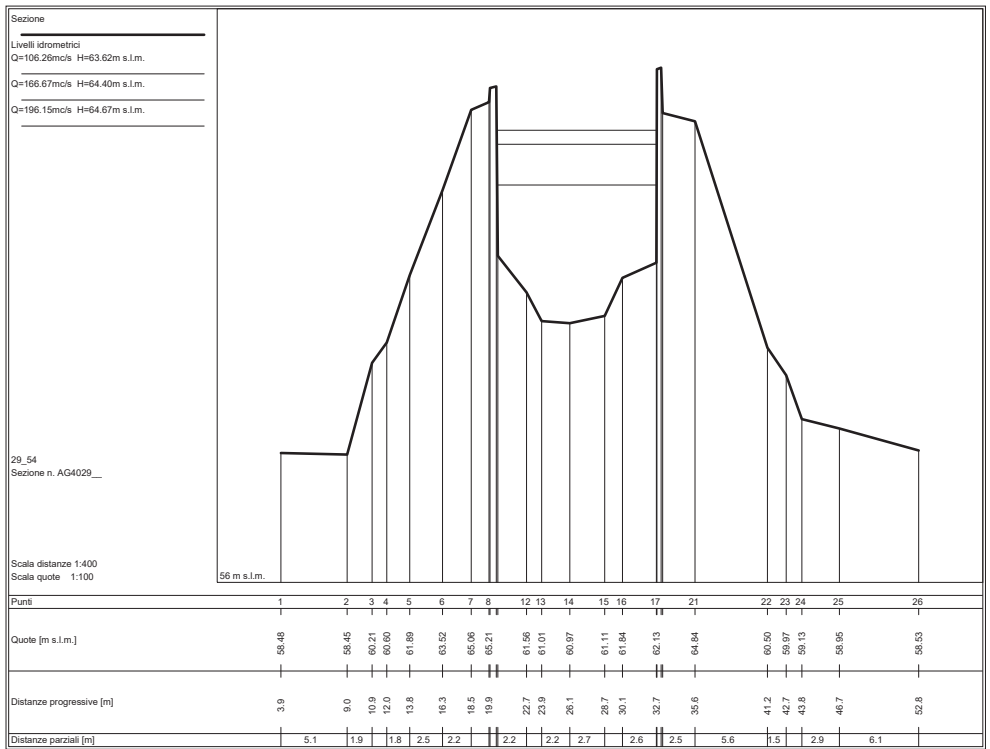
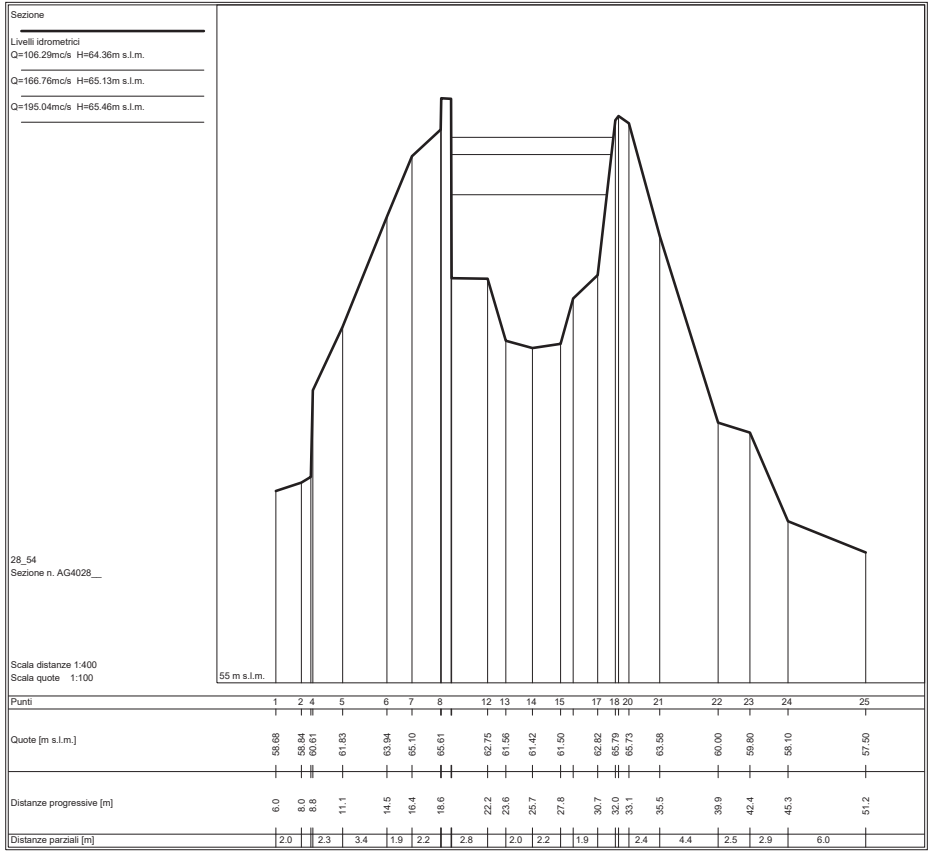


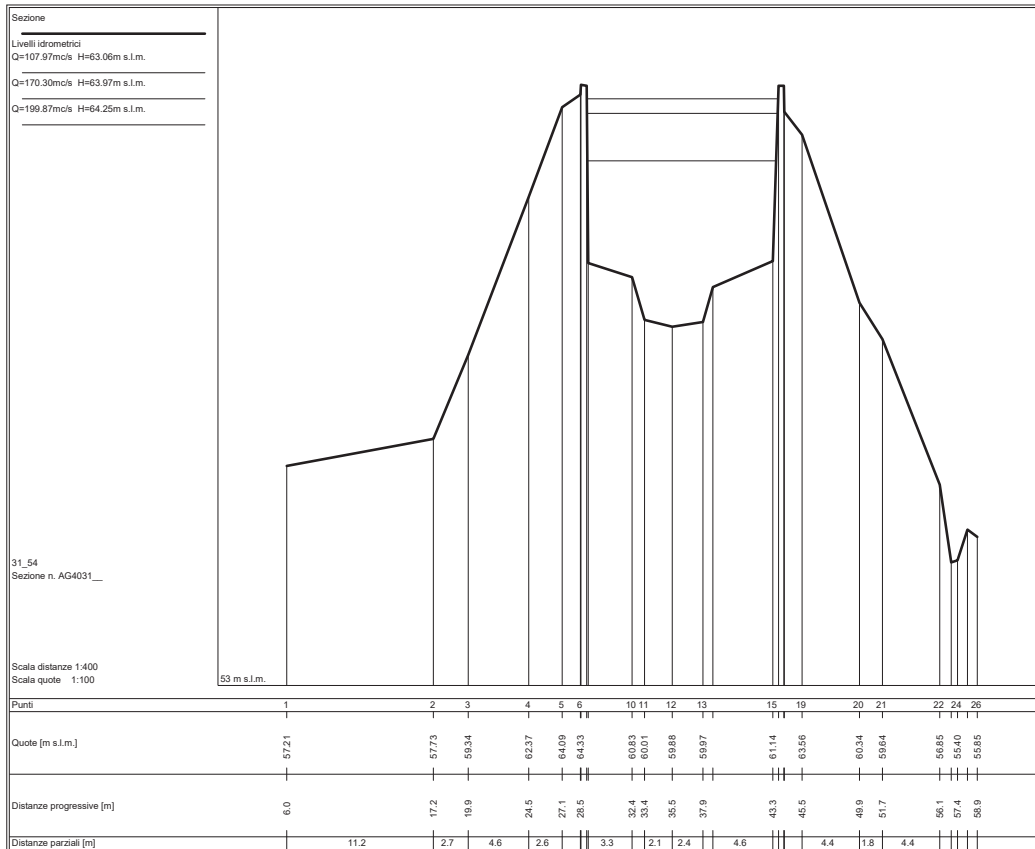
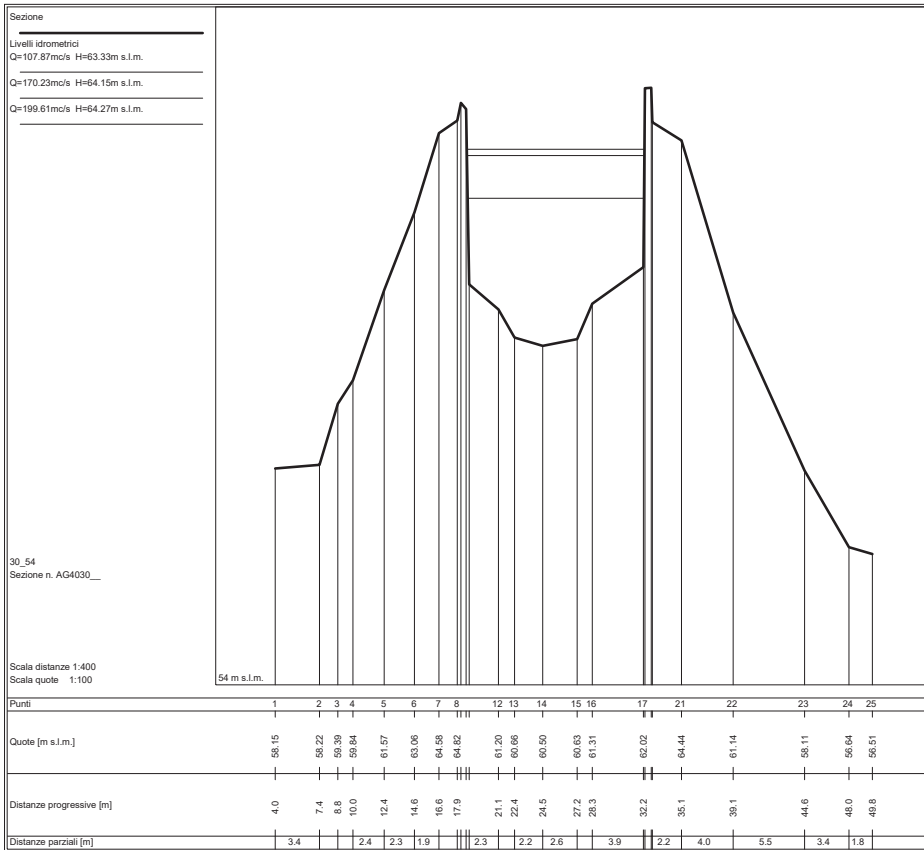


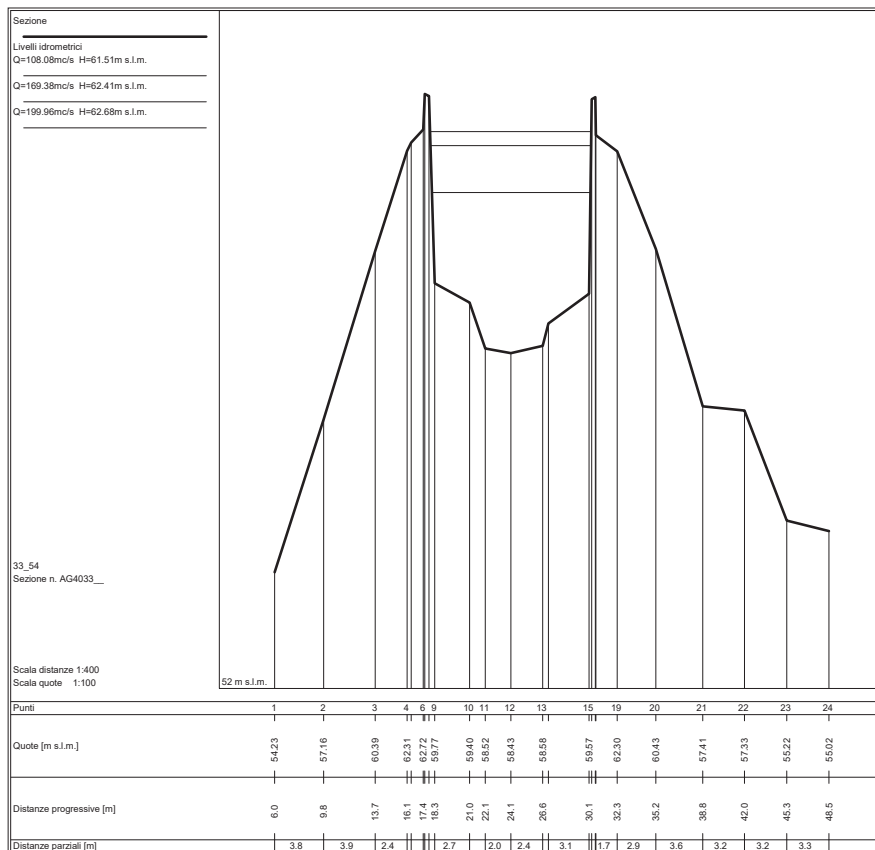
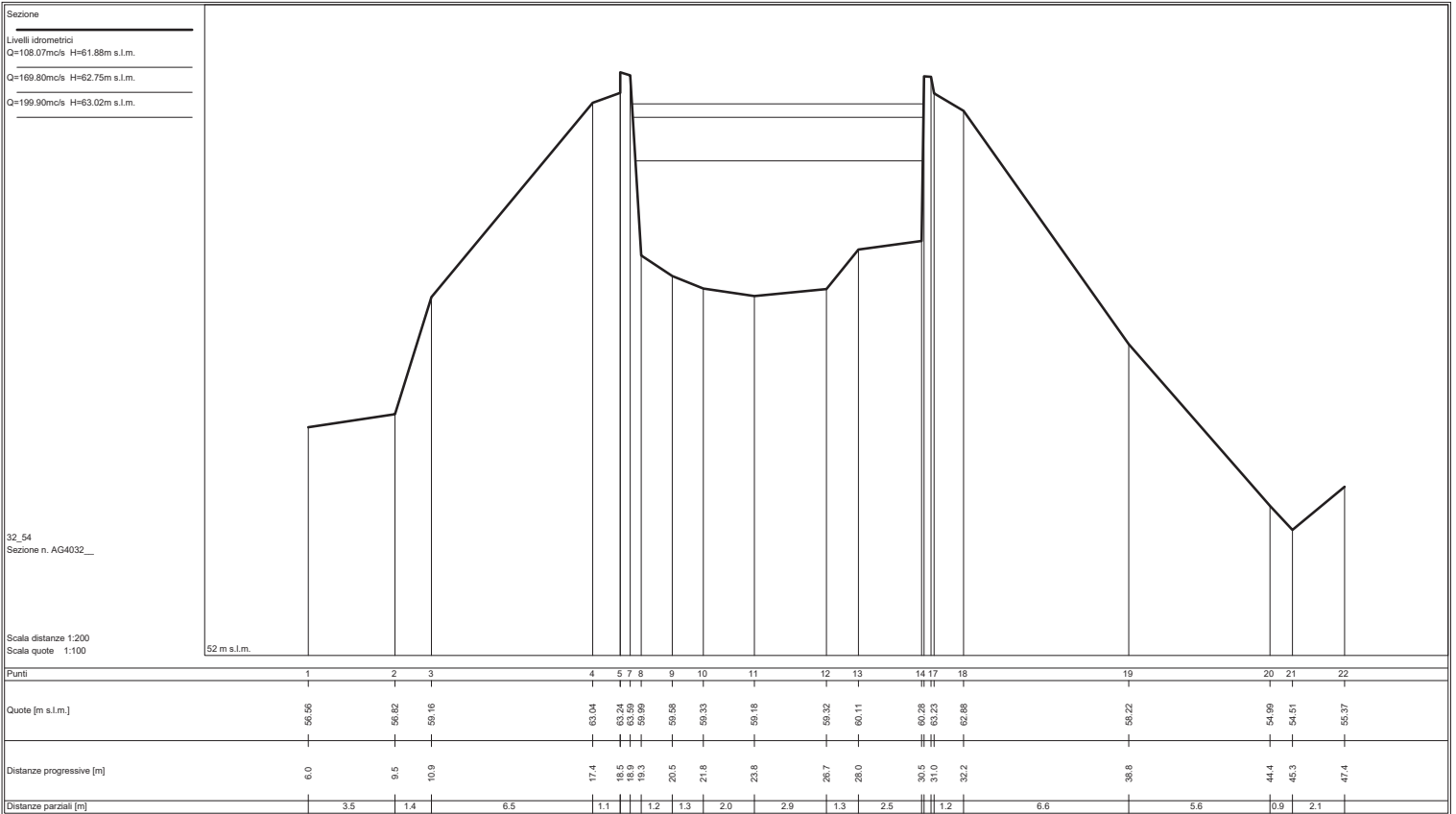


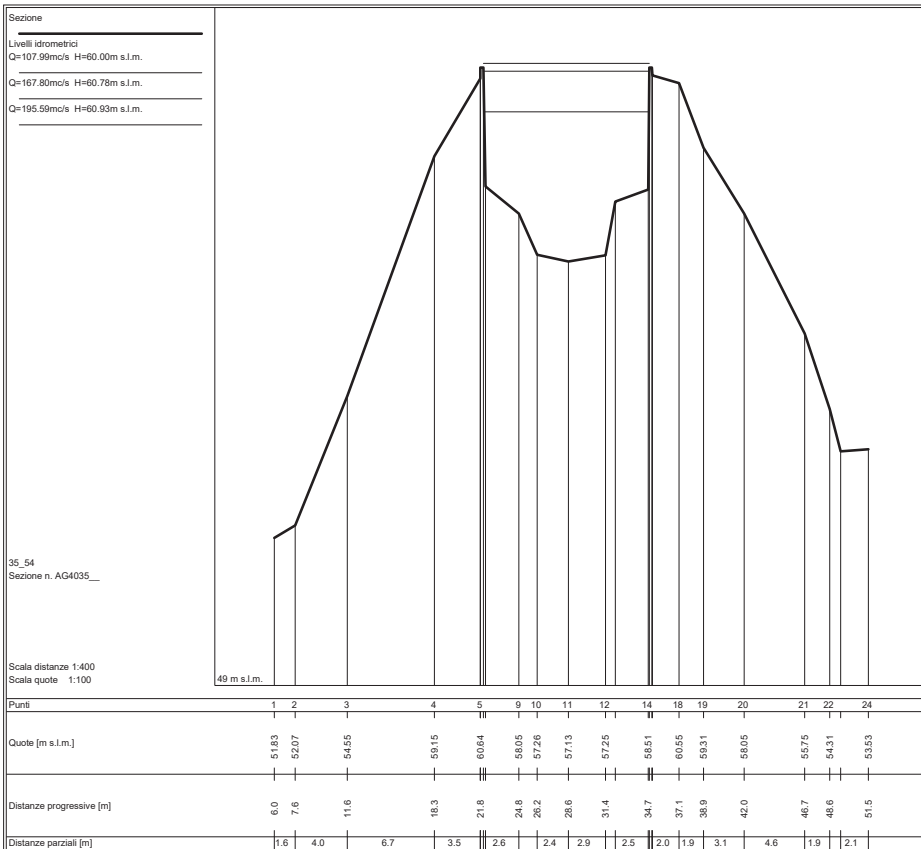
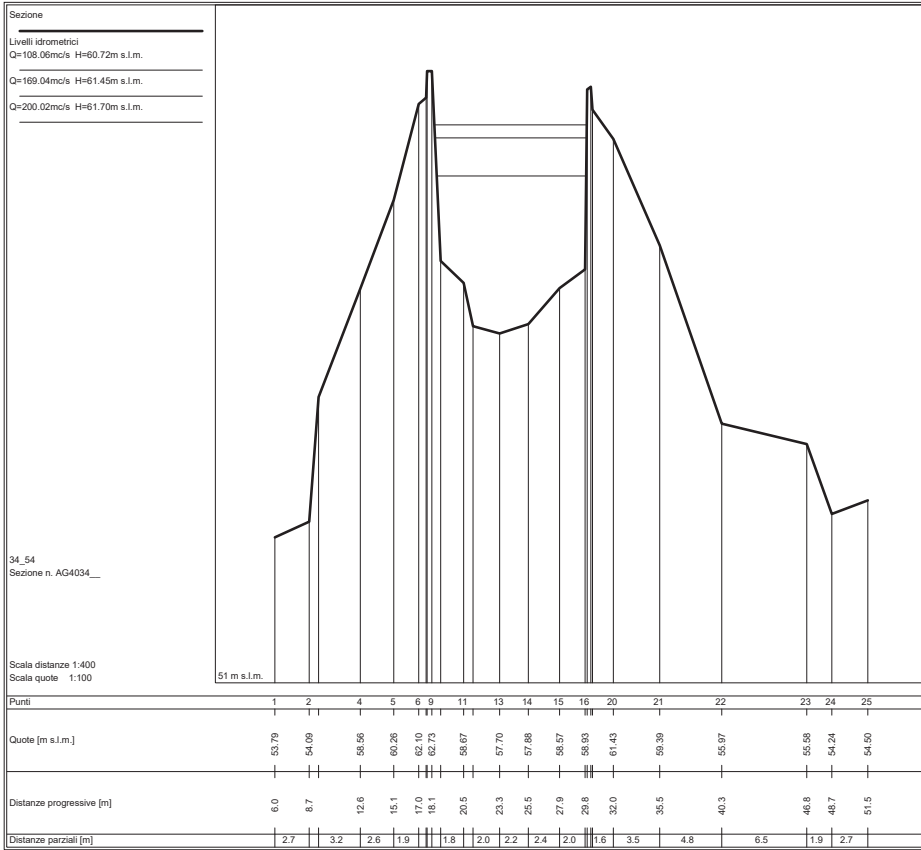


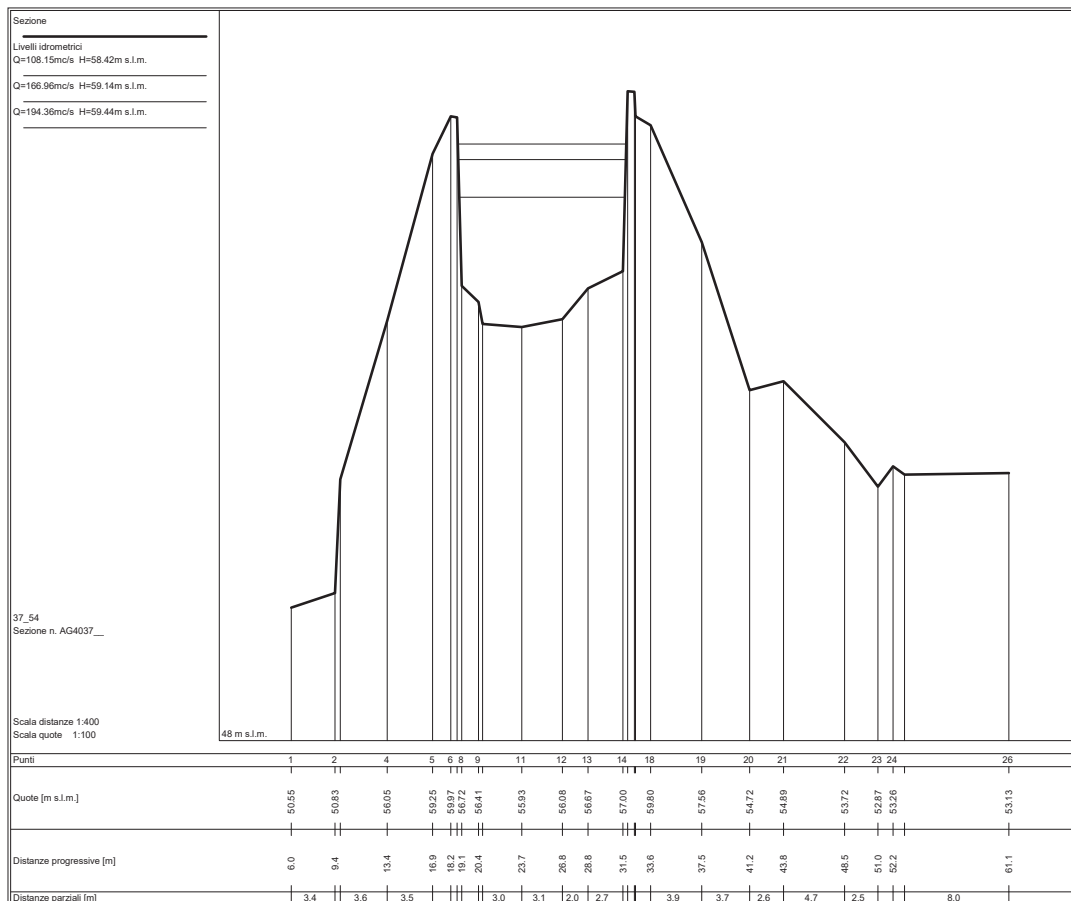
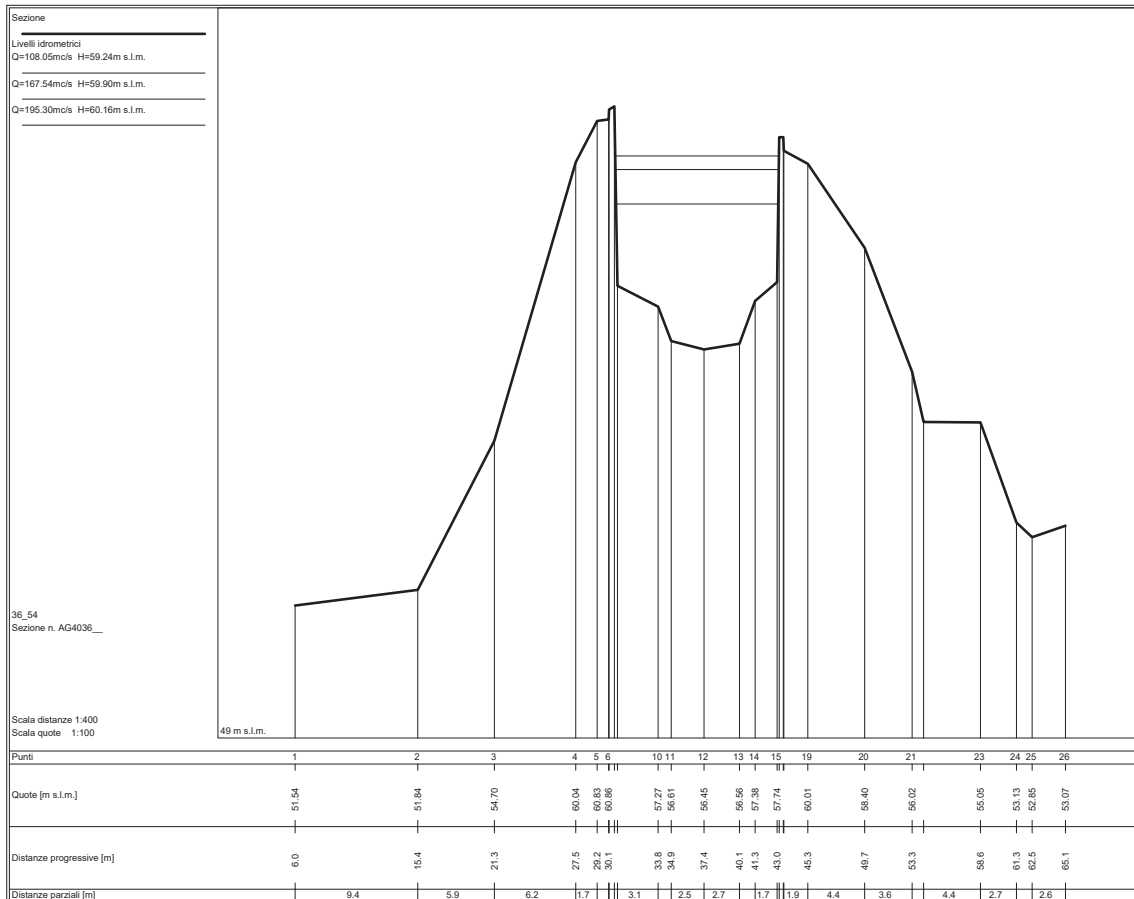


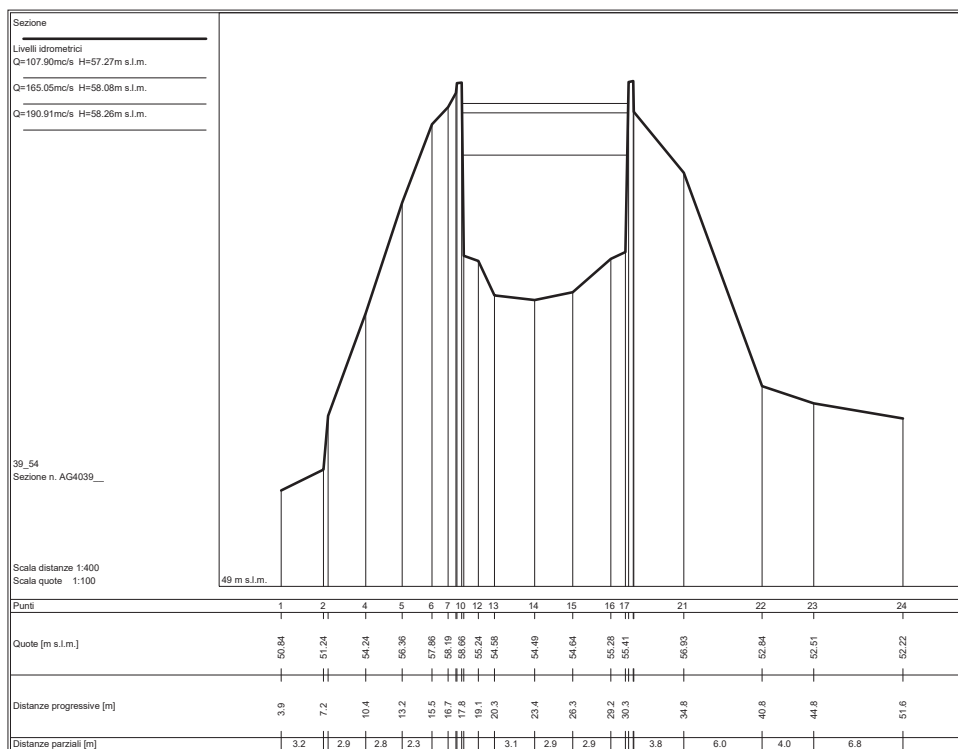
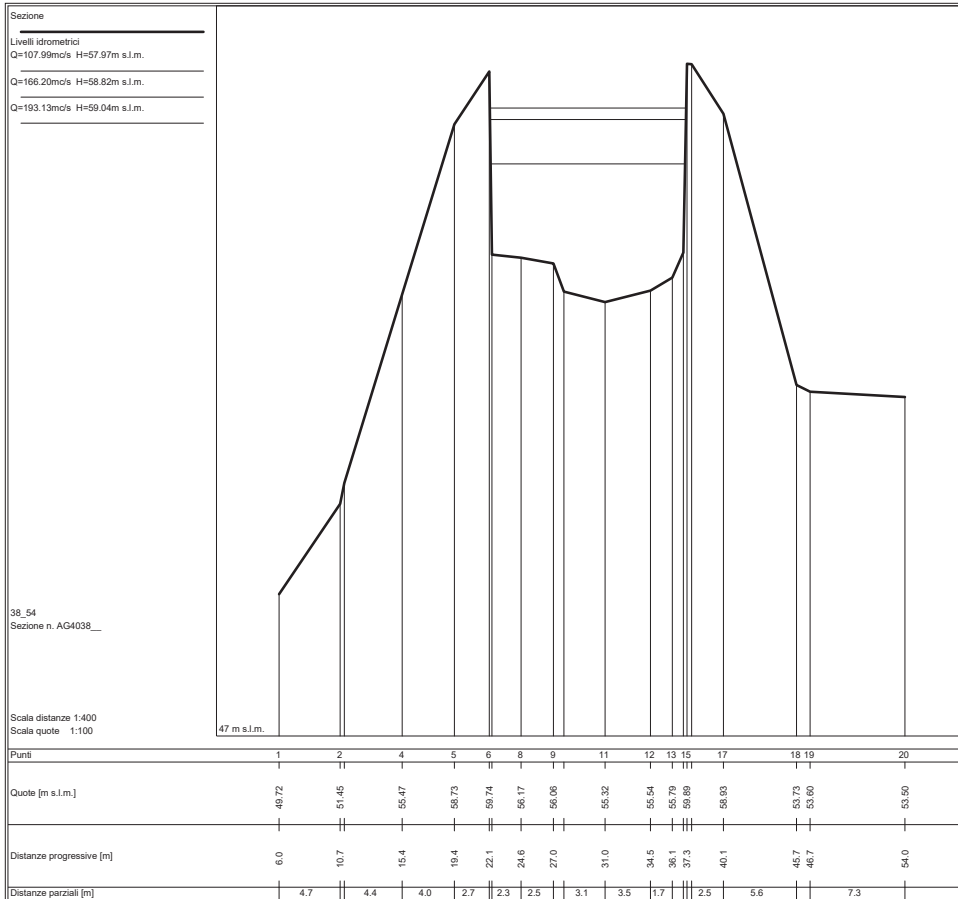


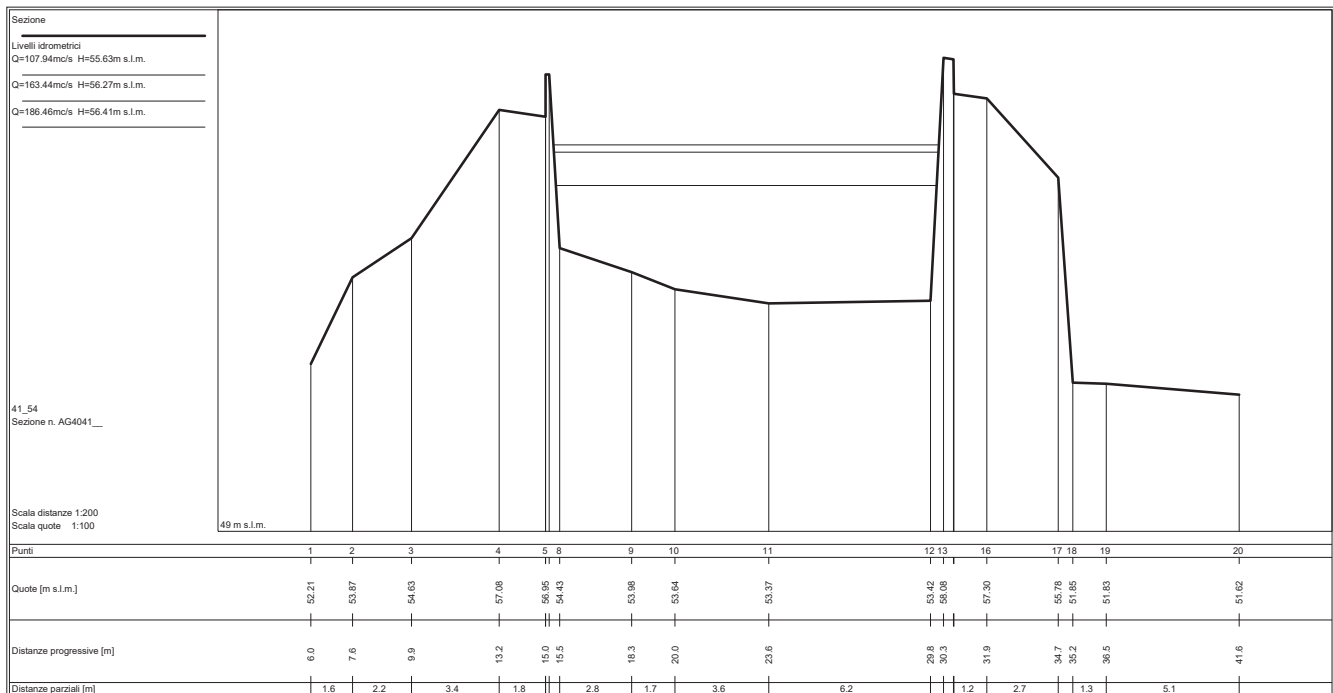
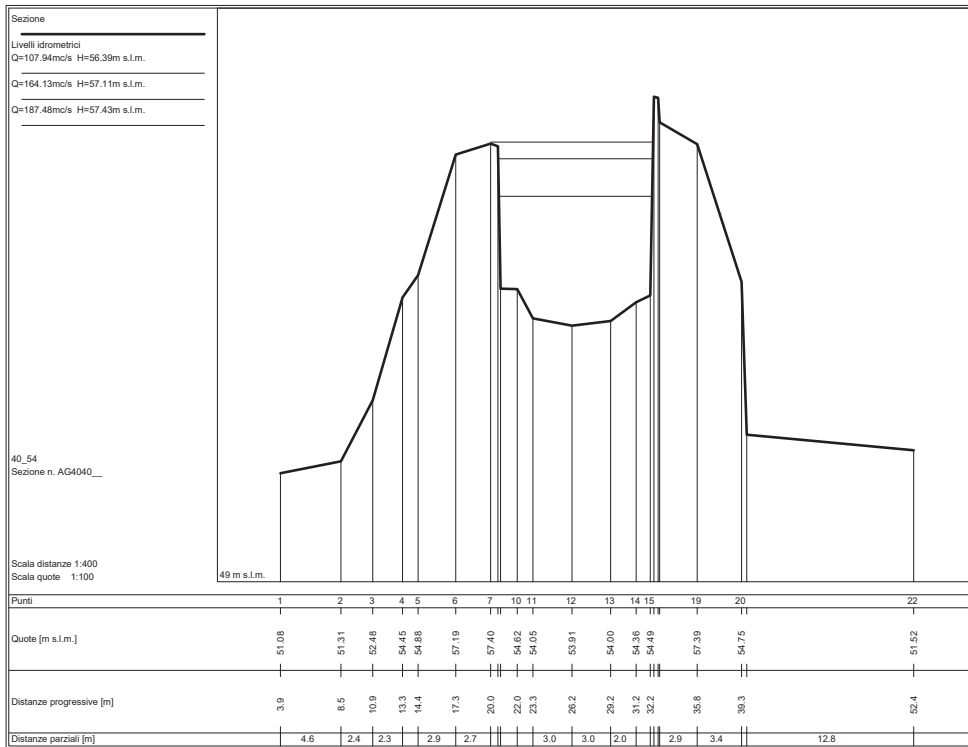


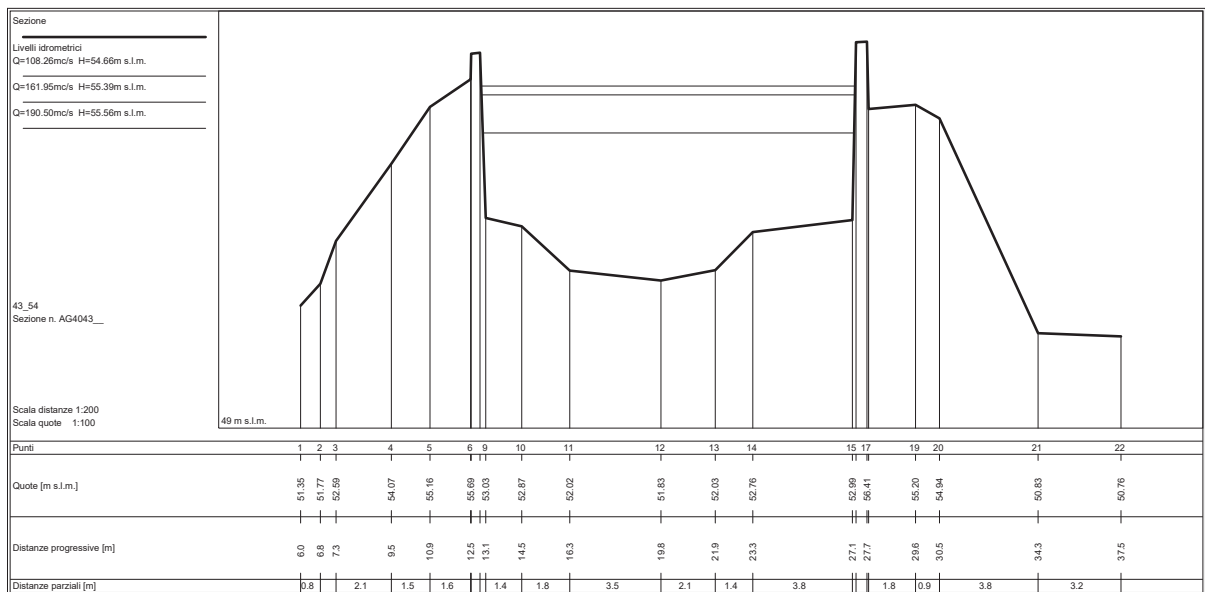
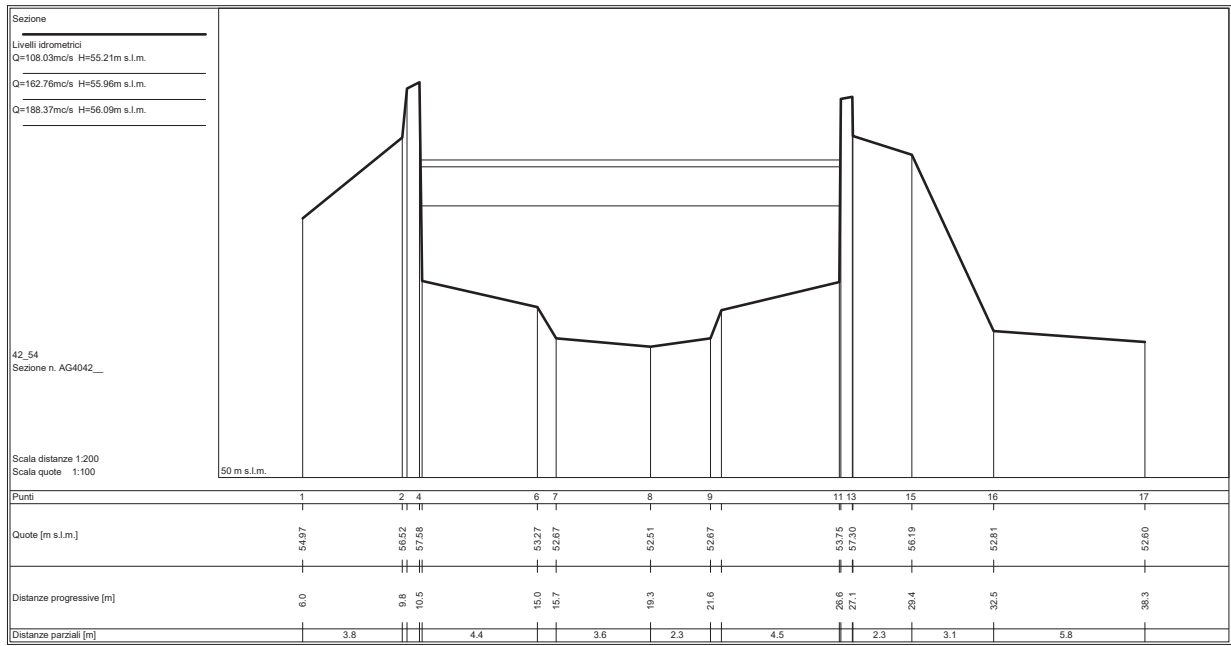








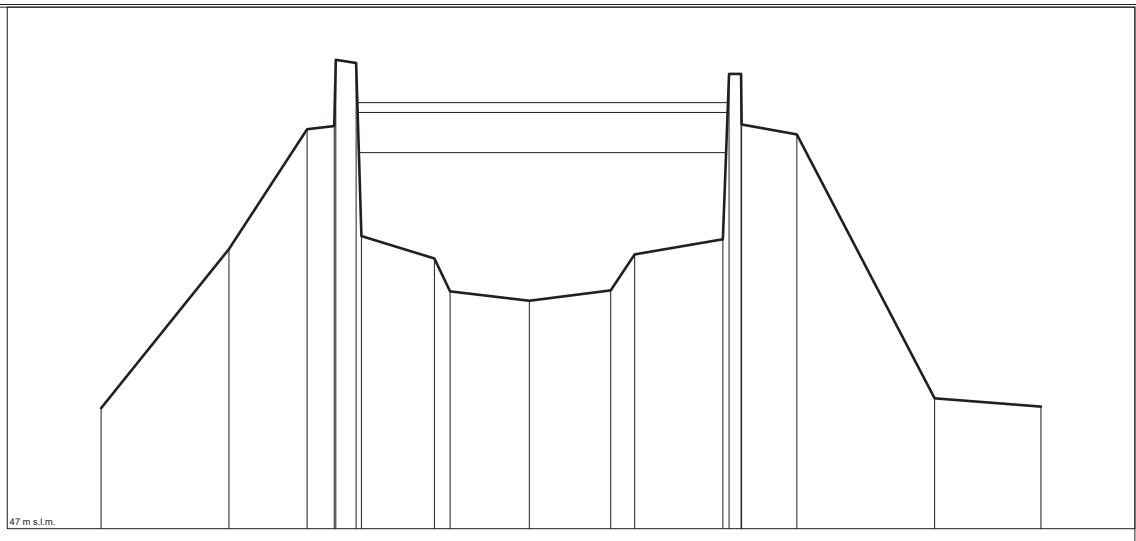




Sezione
 Livelli idrometrici
 Q=108.38mc/s H=54.21m s.l.m.
 Q=161.03mc/s H=54.98m s.l.m.
 Q=192.33mc/s H=55.17m s.l.m.

44_54
 Sezione n. AG4044_

Scala distanze 1:200
 Scala quote 1:100

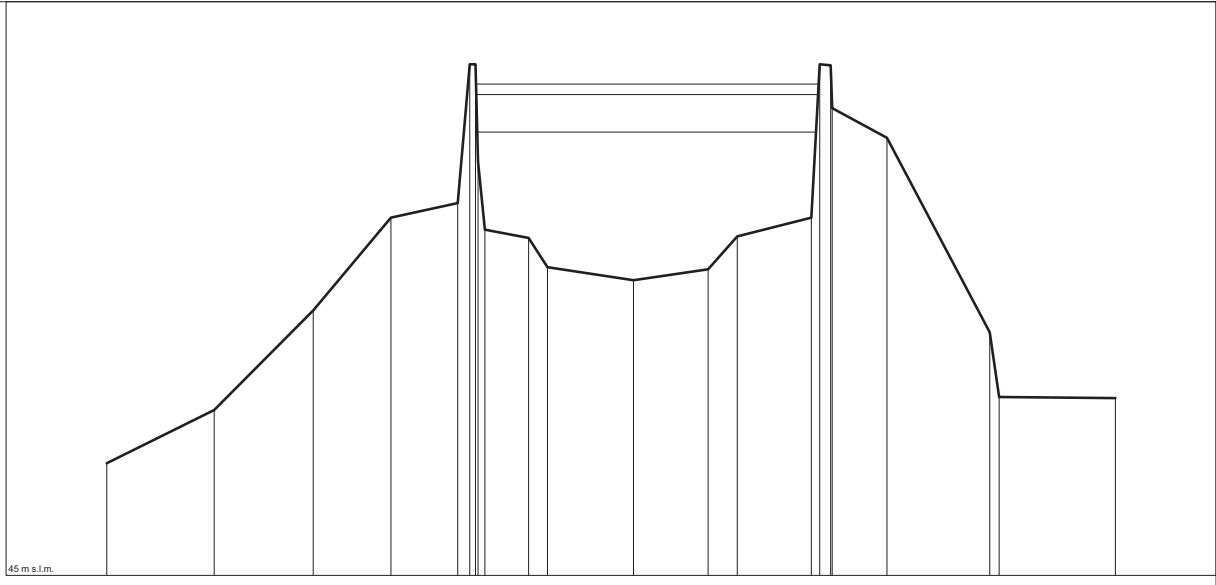


Punti	1	2	3	4	6	8	9	10	11	12	13	15	17	18	19
Quote [m s.l.m.]	49.31	52.36	54.66	54.72	55.83	52.19	51.55	51.37	51.57	52.26	52.55	55.72	54.56	49.50	49.34
Distanze progressive [m]	6.0	10.9	13.9	14.9	15.8	18.8	19.4	22.4	25.5	26.5	29.8	30.5	32.7	38.0	42.0
Distanze parziali [m]		4.9	3.0	1.0	0.8	2.8	3.0	3.1	0.9	3.4	2.1	2.1	5.3	4.1	

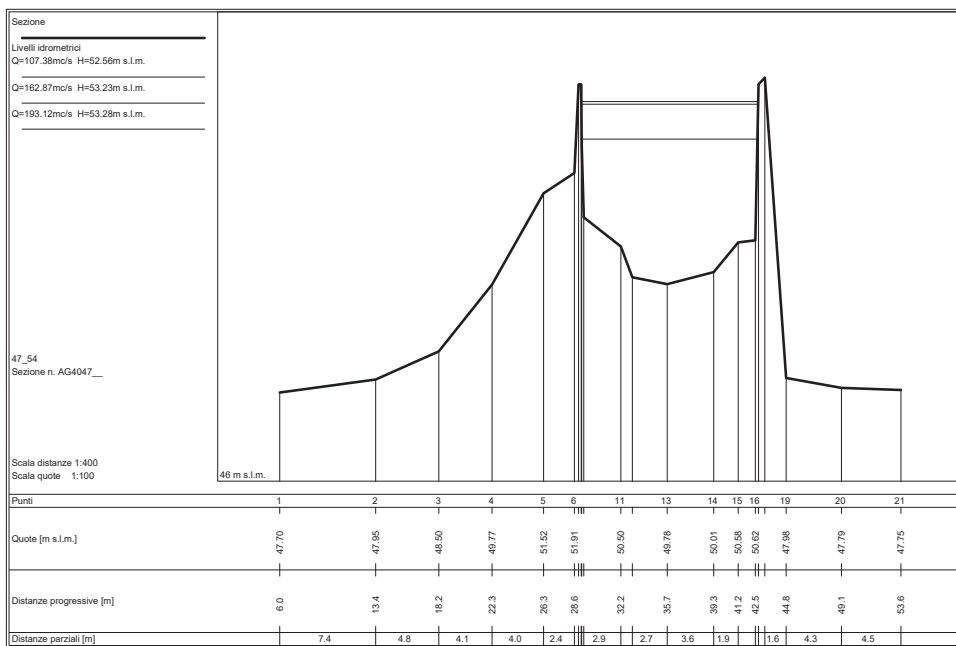
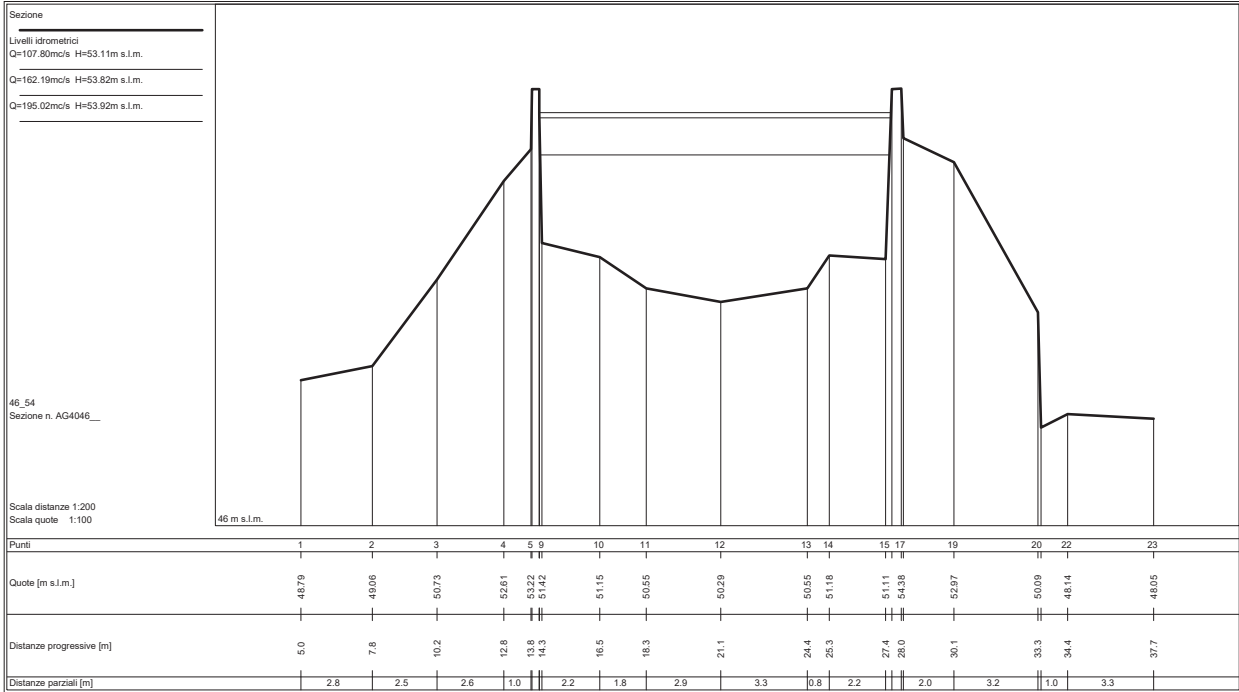
Sezione
 Livelli idrometrici
 Q=108.15mc/s H=53.50m s.l.m.
 Q=161.40mc/s H=54.22m s.l.m.
 Q=194.22mc/s H=54.42m s.l.m.

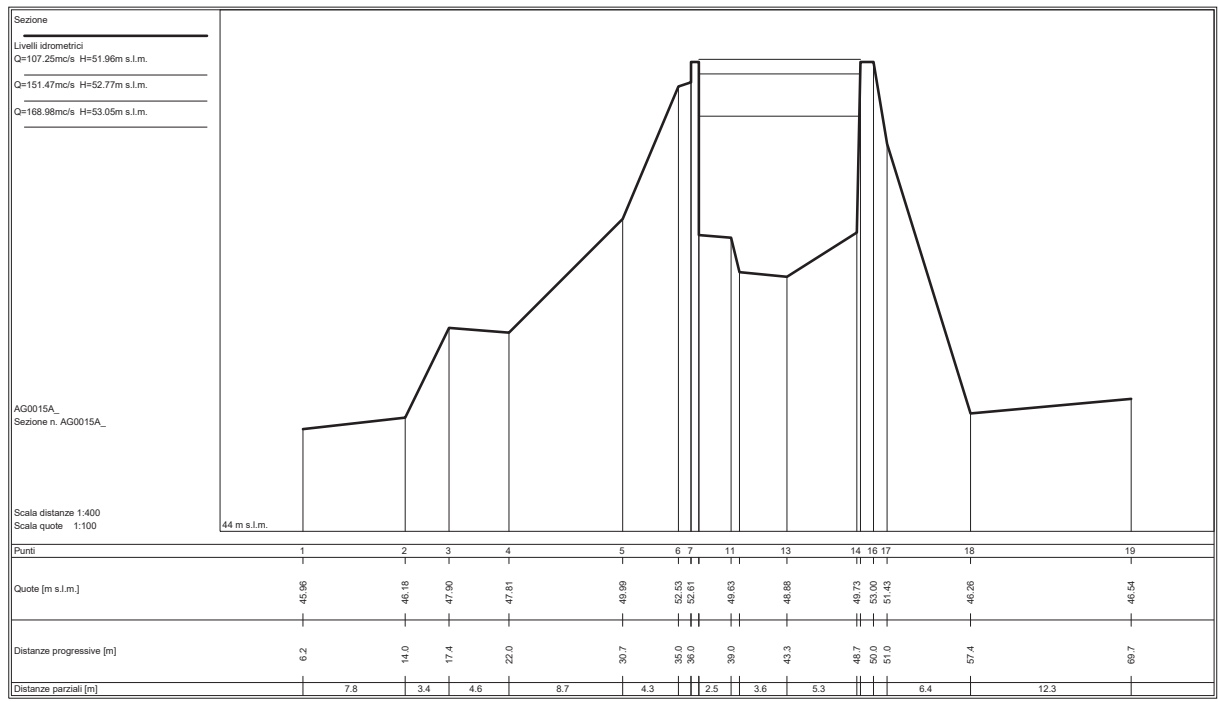
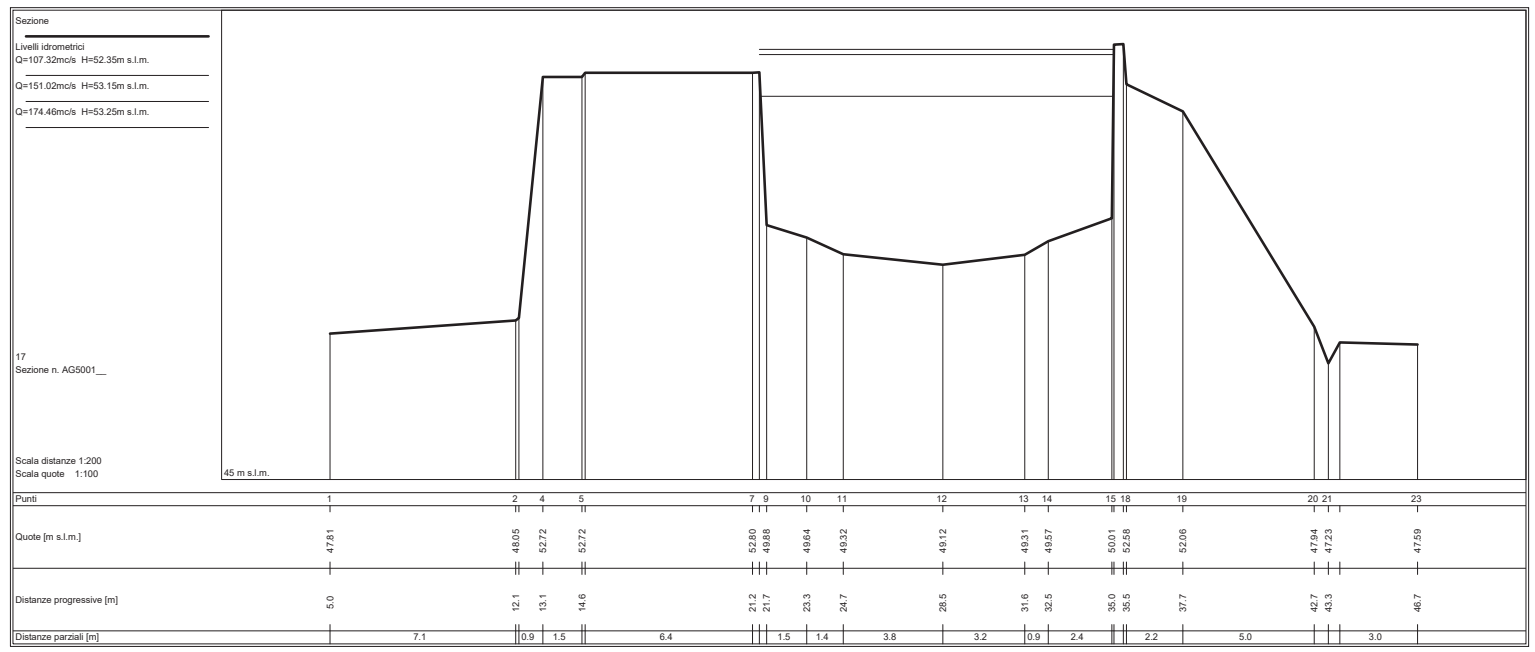
45_54
 Sezione n. AG4045_

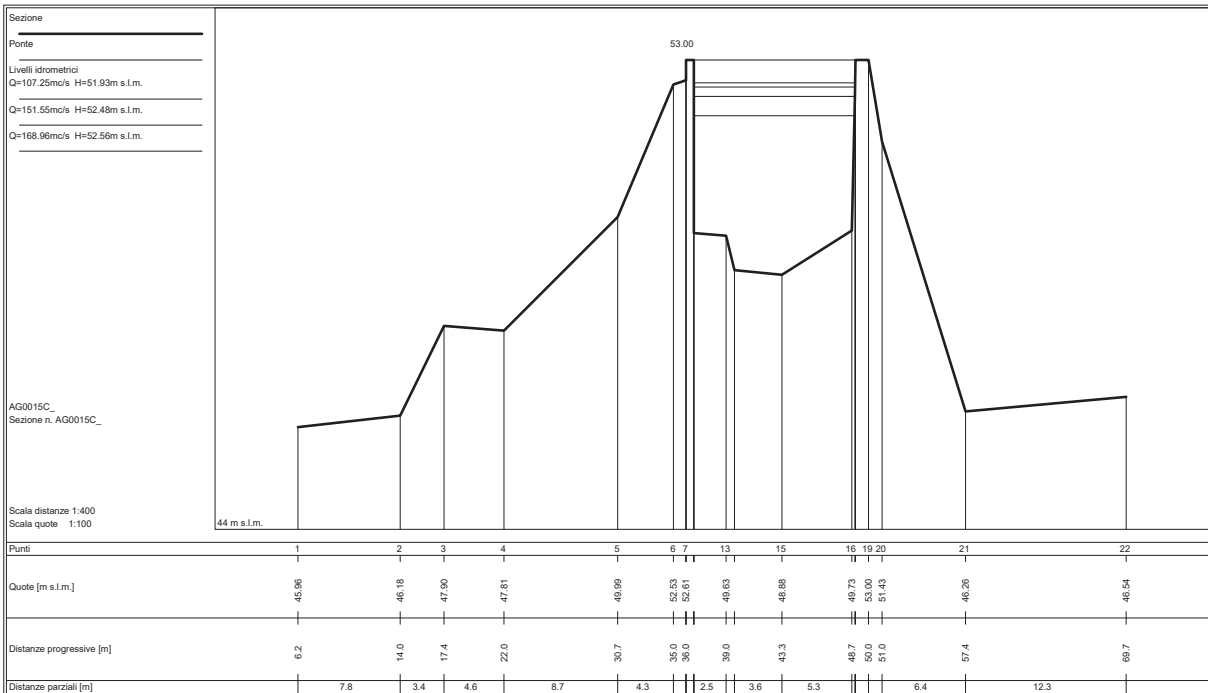
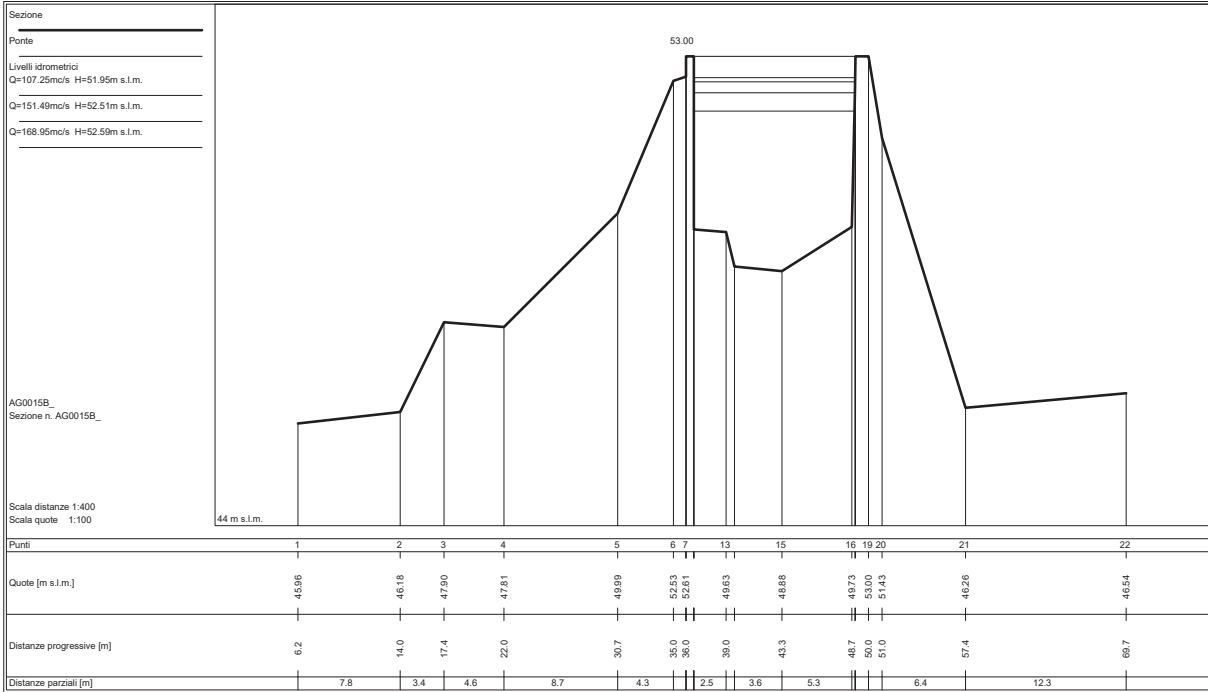
Scala distanze 1:200
 Scala quote 1:100

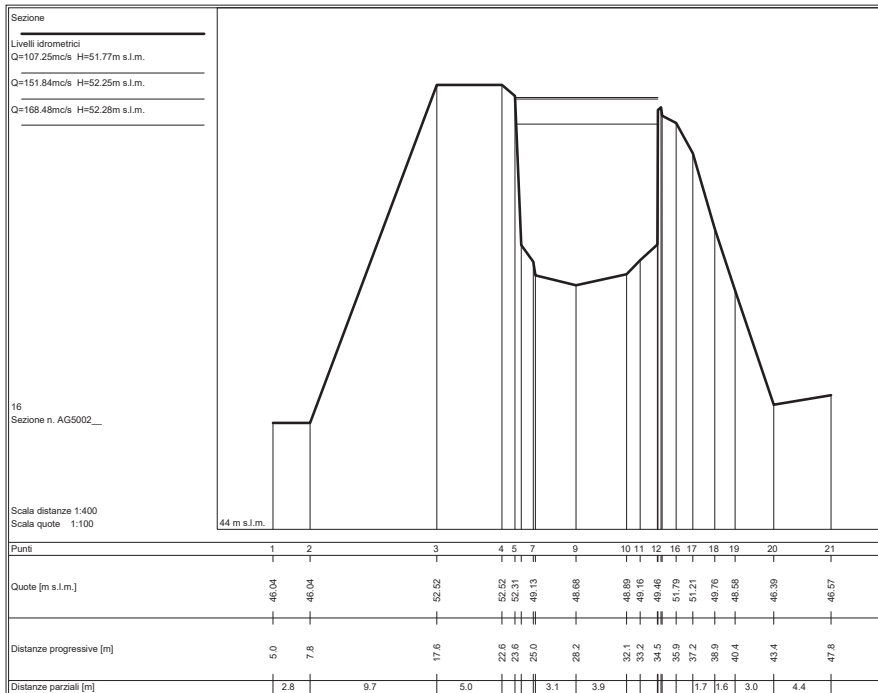
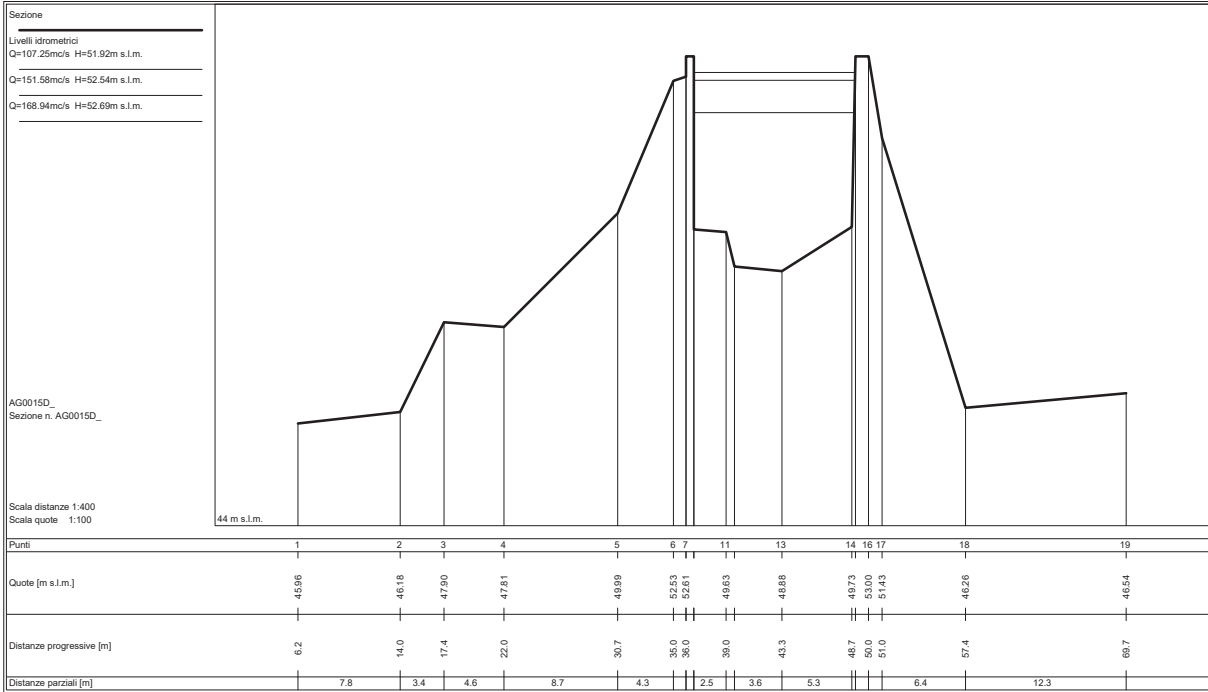


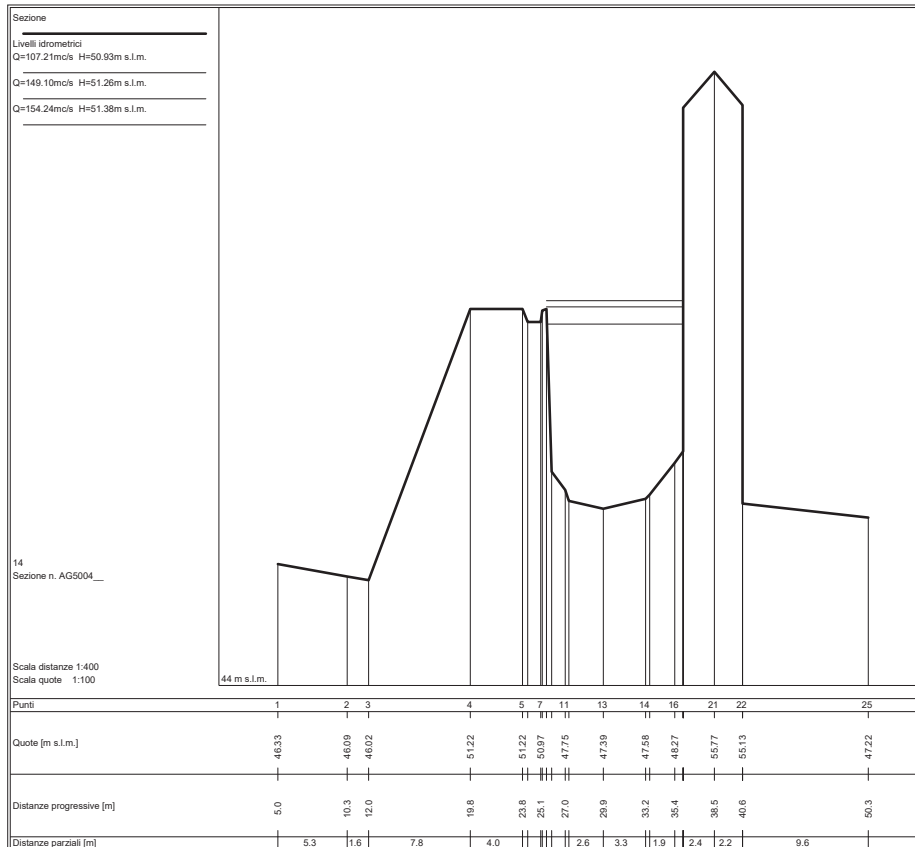
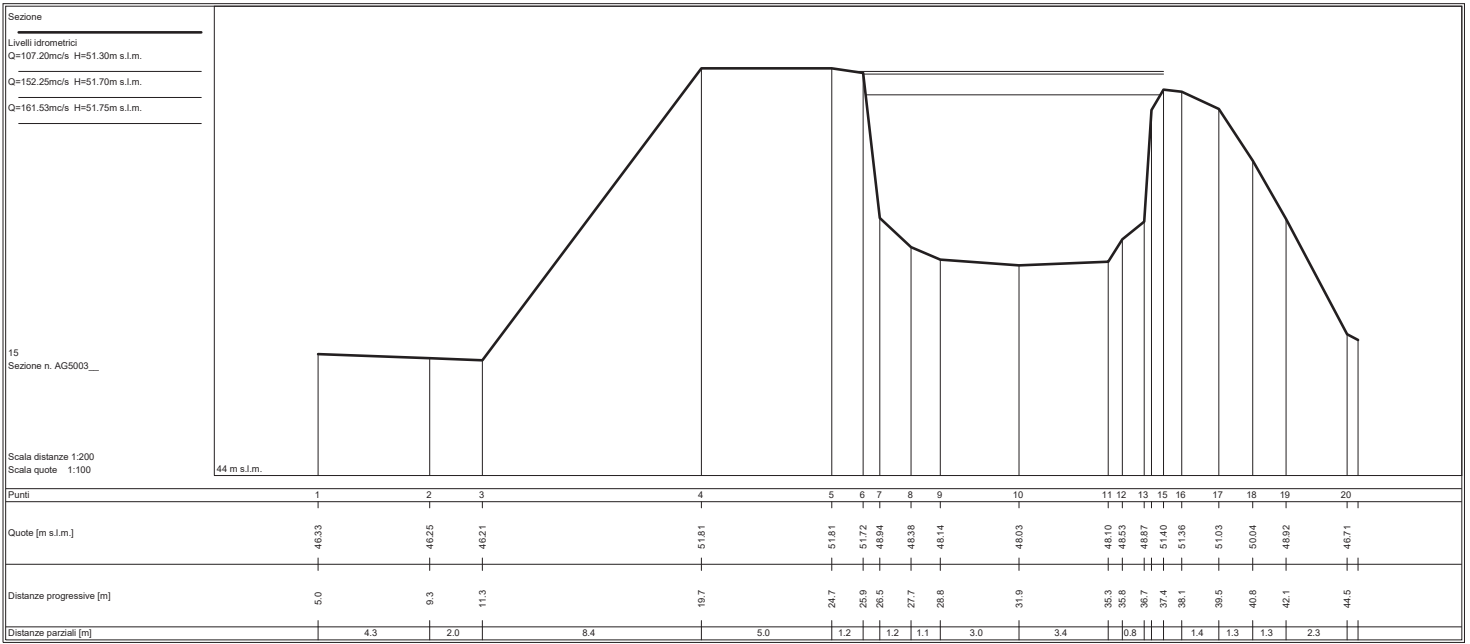
Punti	1	2	3	4	5	6	7	8	9	10	11	12	13	14	15	17	19	20	22
Quote [m s.l.m.]	47.16	48.17	50.08	51.66	52.14	51.80	51.55	51.47	50.91	50.06	50.06	50.87	51.50	51.86	54.79	53.39	49.66	48.40	
Distanze progressive [m]	6.0	10.1	13.9	16.9	19.5	20.9	20.5	22.2	22.9	26.2	26.2	29.1	30.2	33.0	33.7	35.9	39.9	44.7	
Distanze parziali [m]		4.1	3.8	3.0	2.6	1.4	0.4	1.7	0.7	3.3	3.3	2.9	1.1	2.8	0.7	2.1	3.9	4.8	4.5

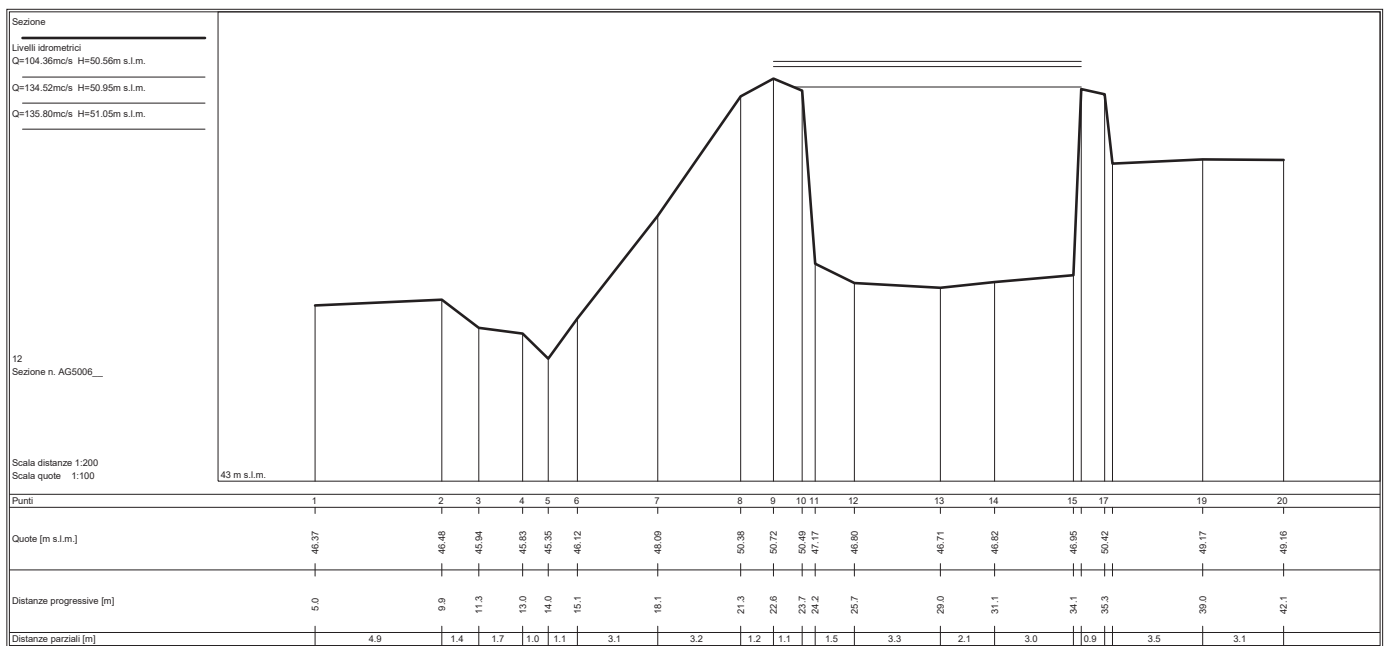
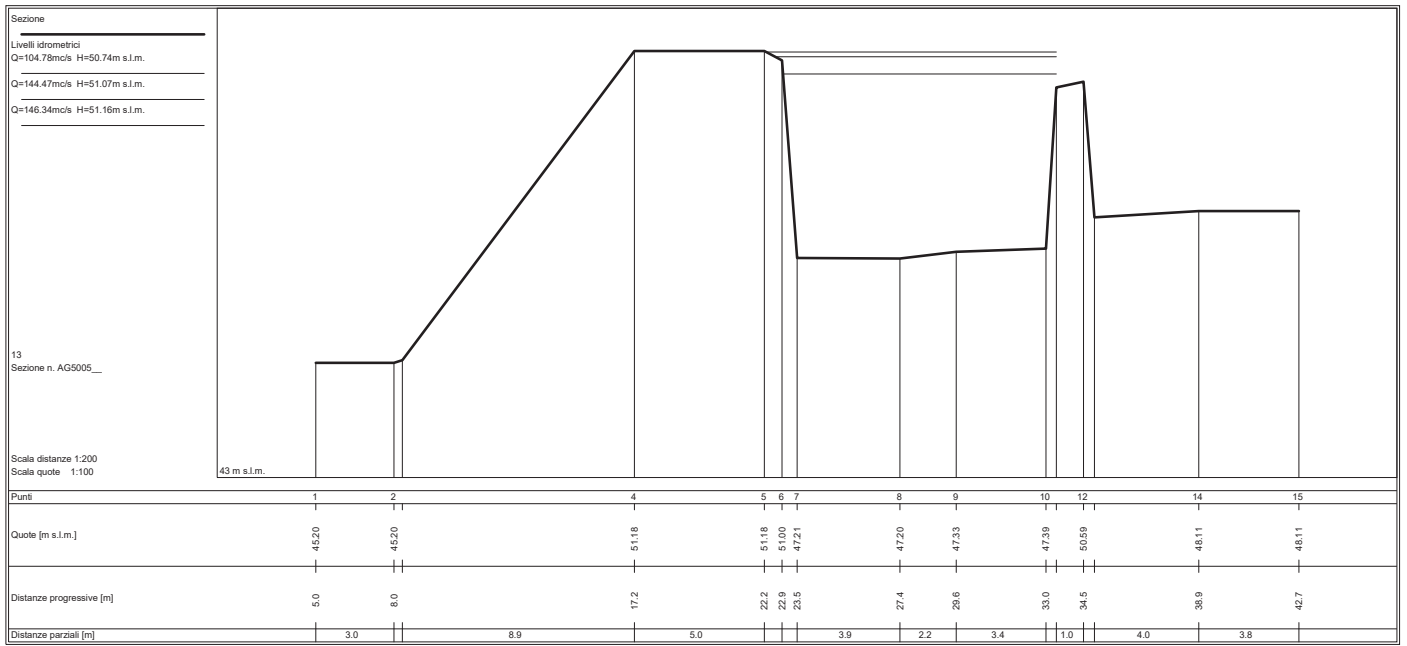


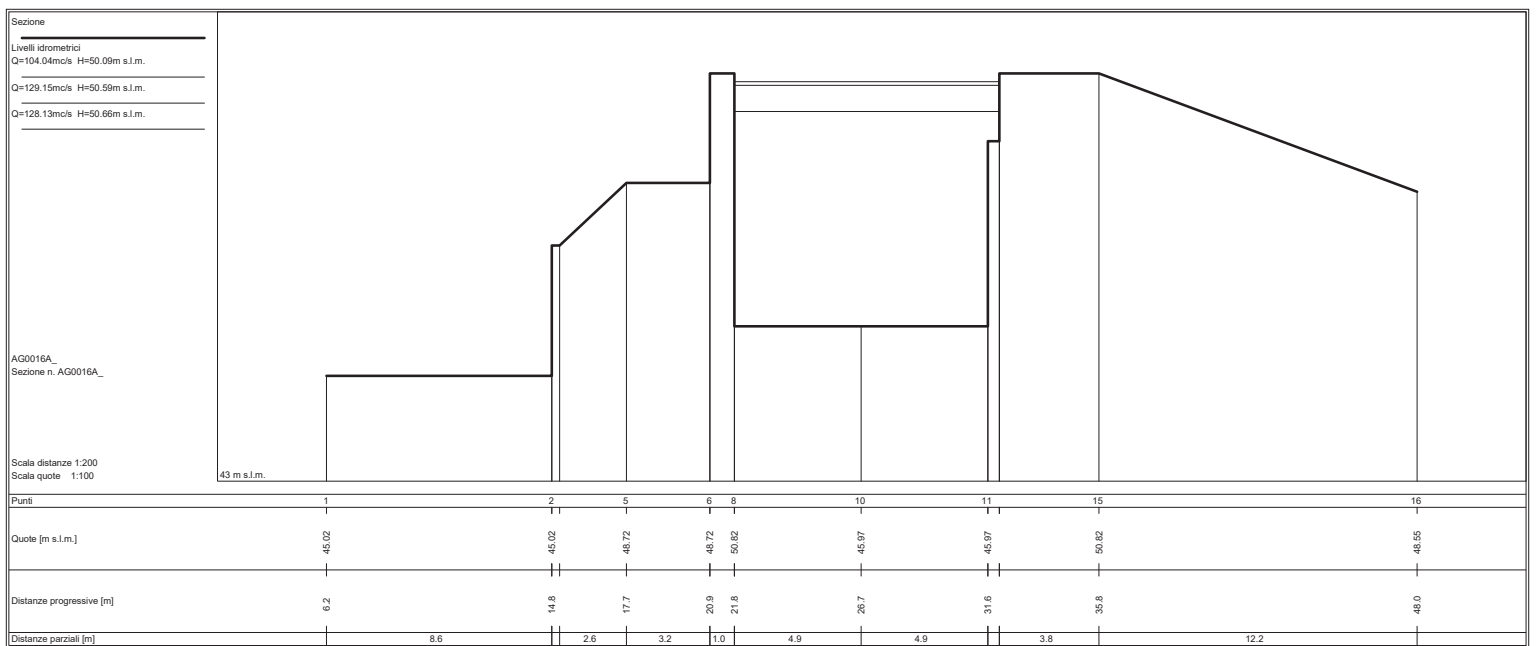
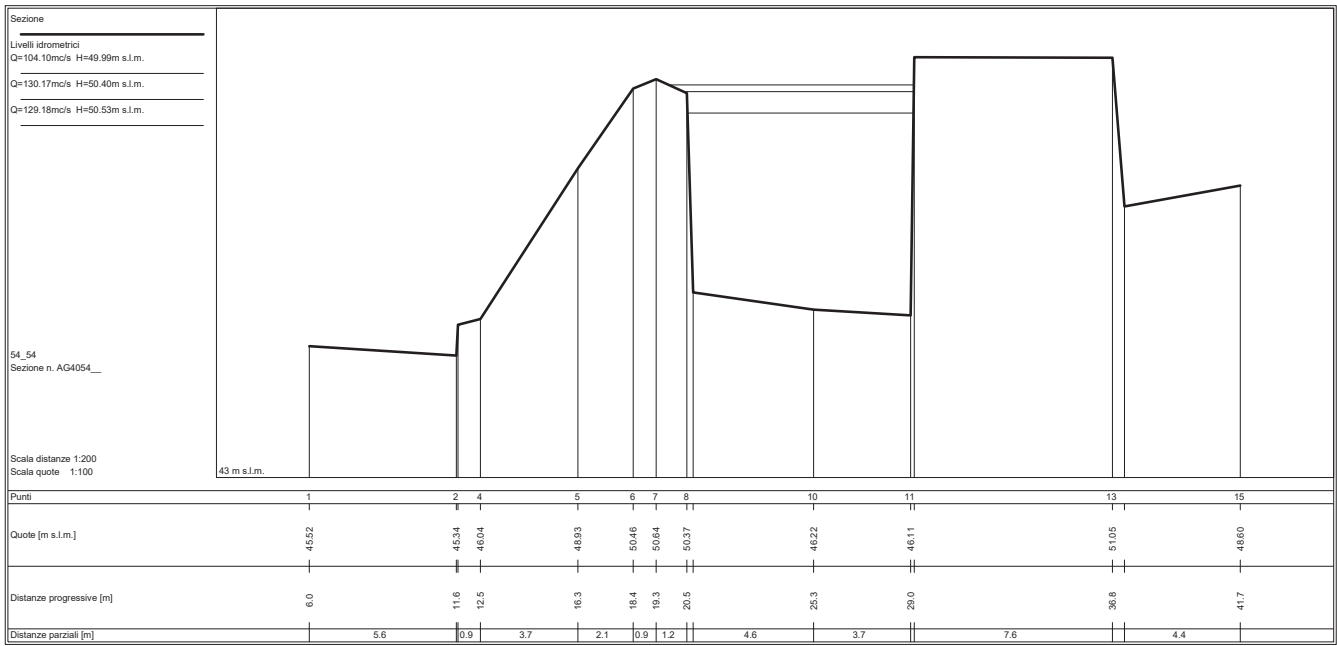


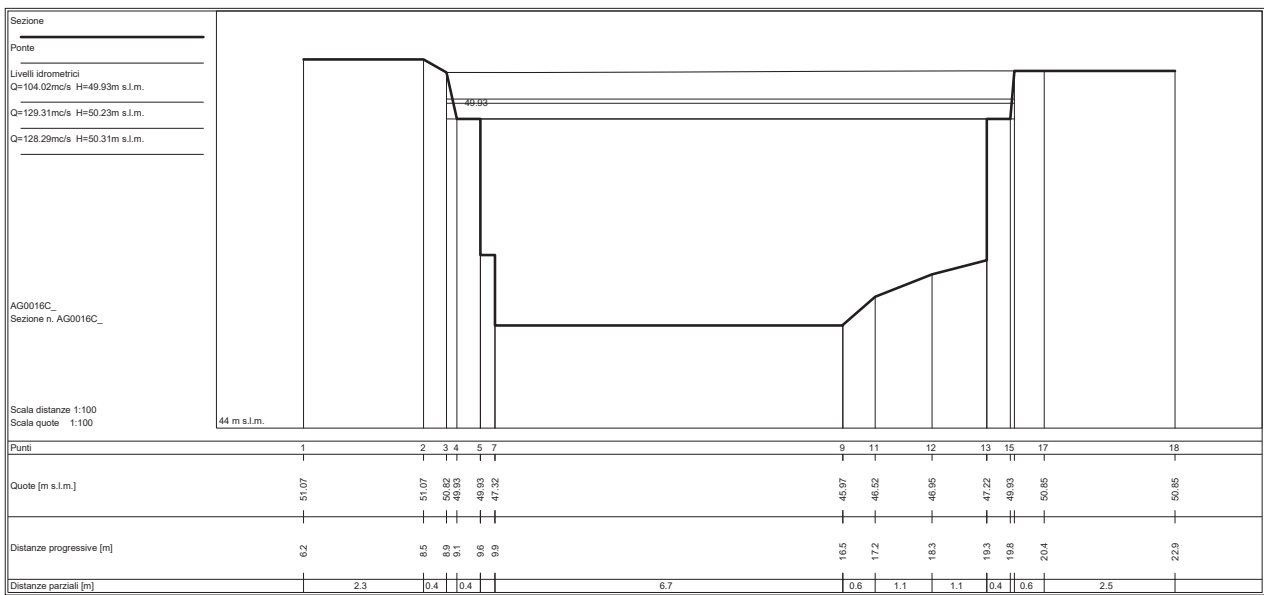
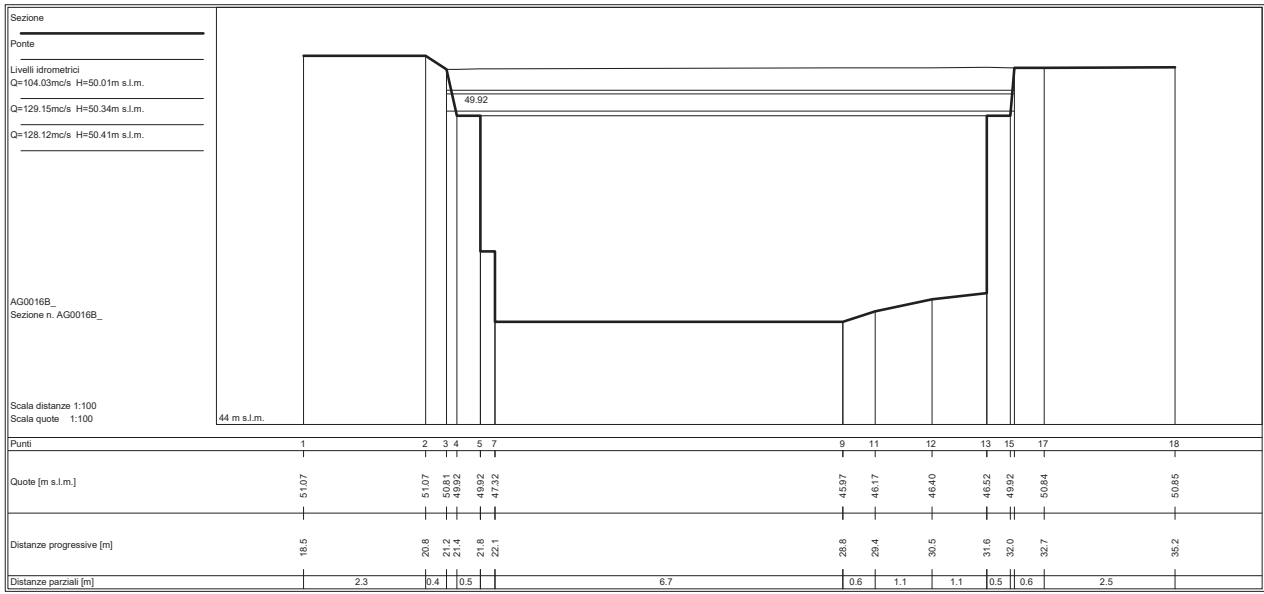


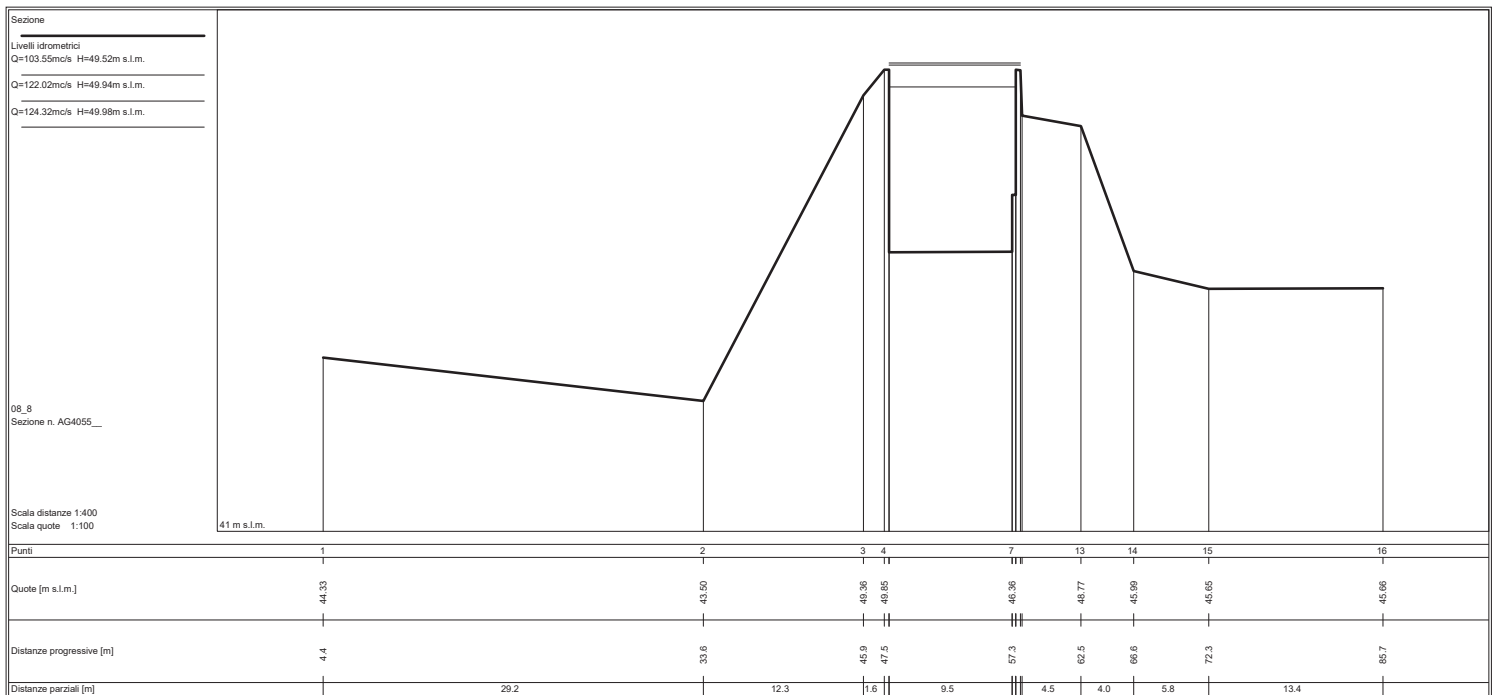
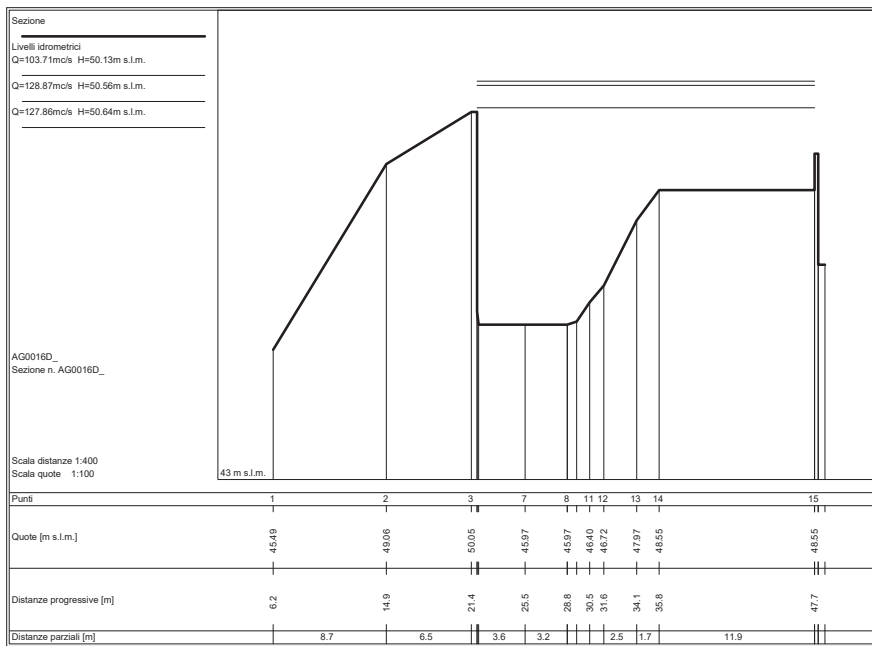


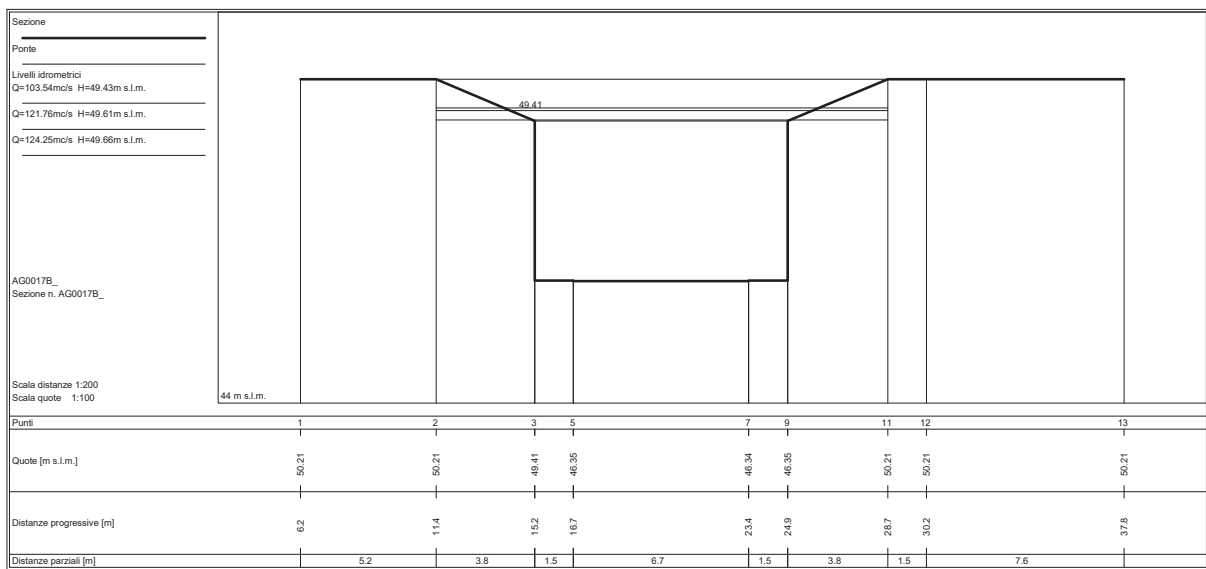
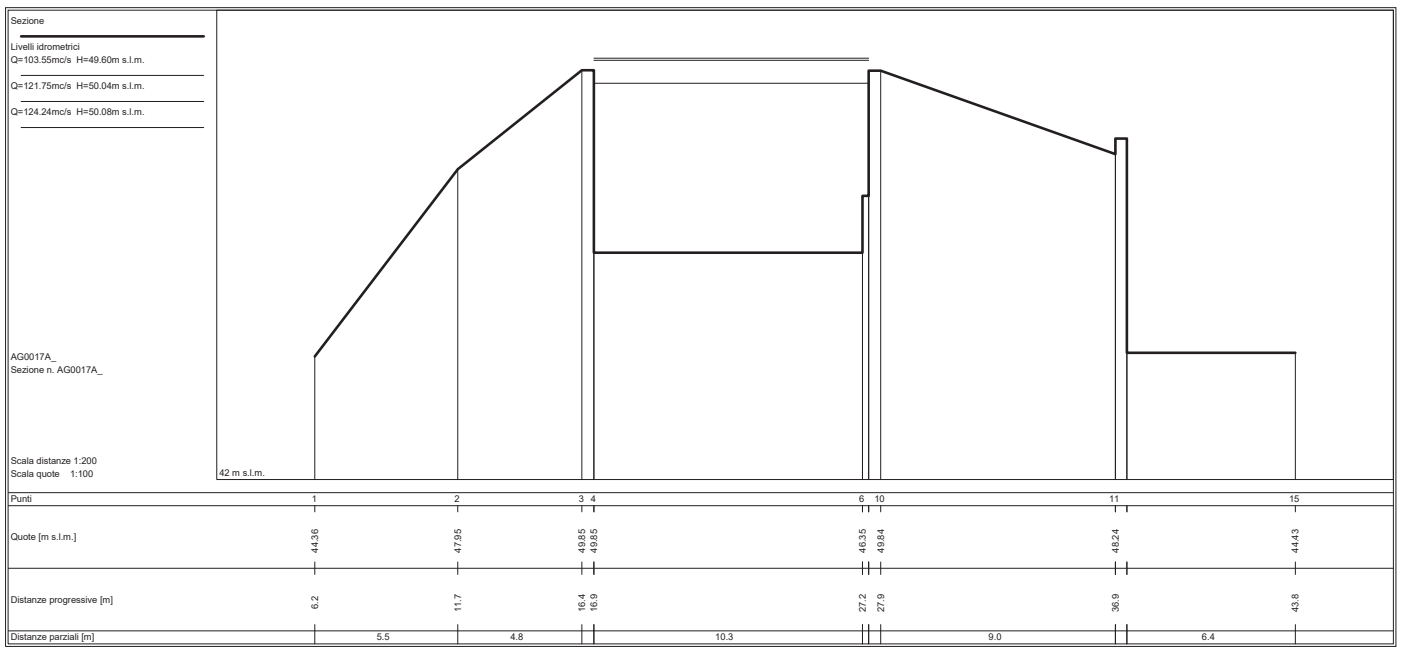


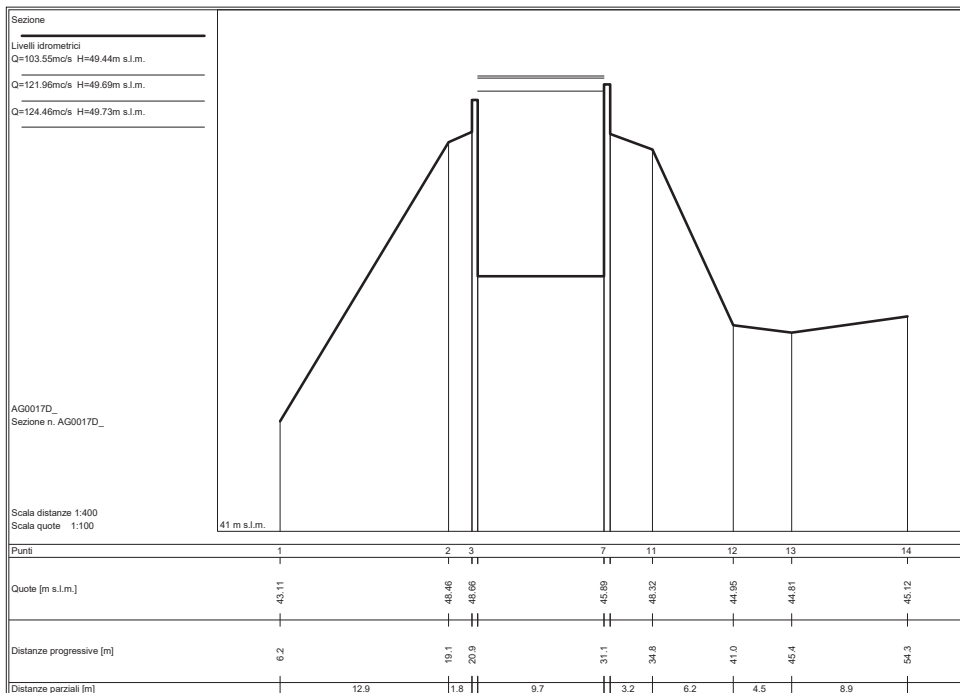
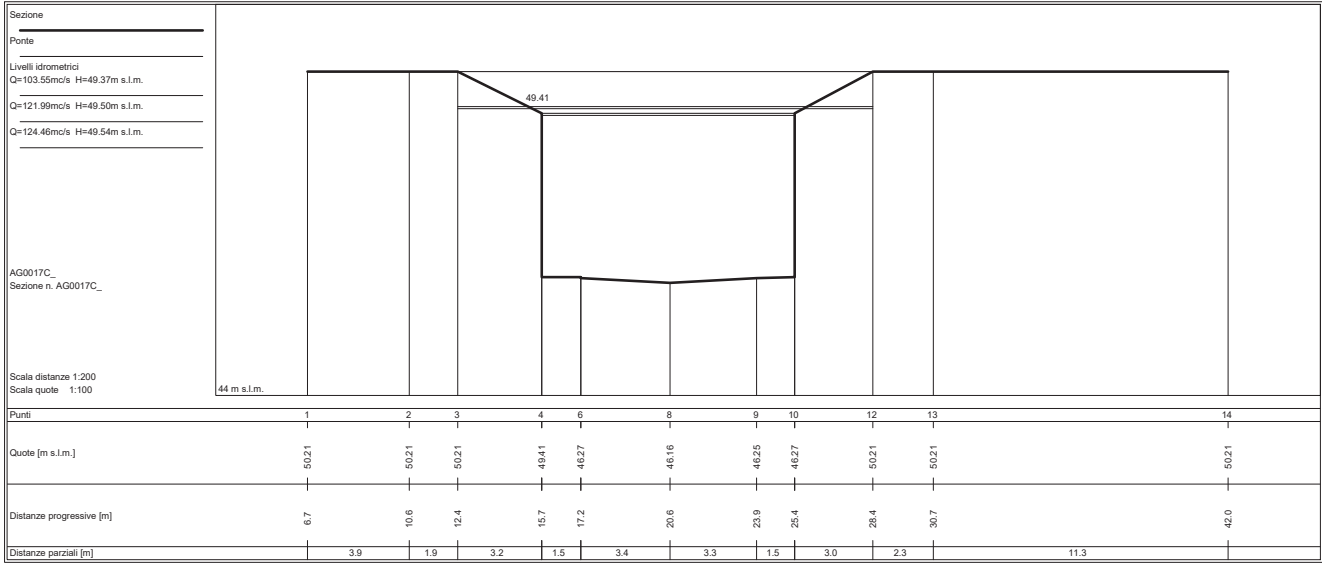


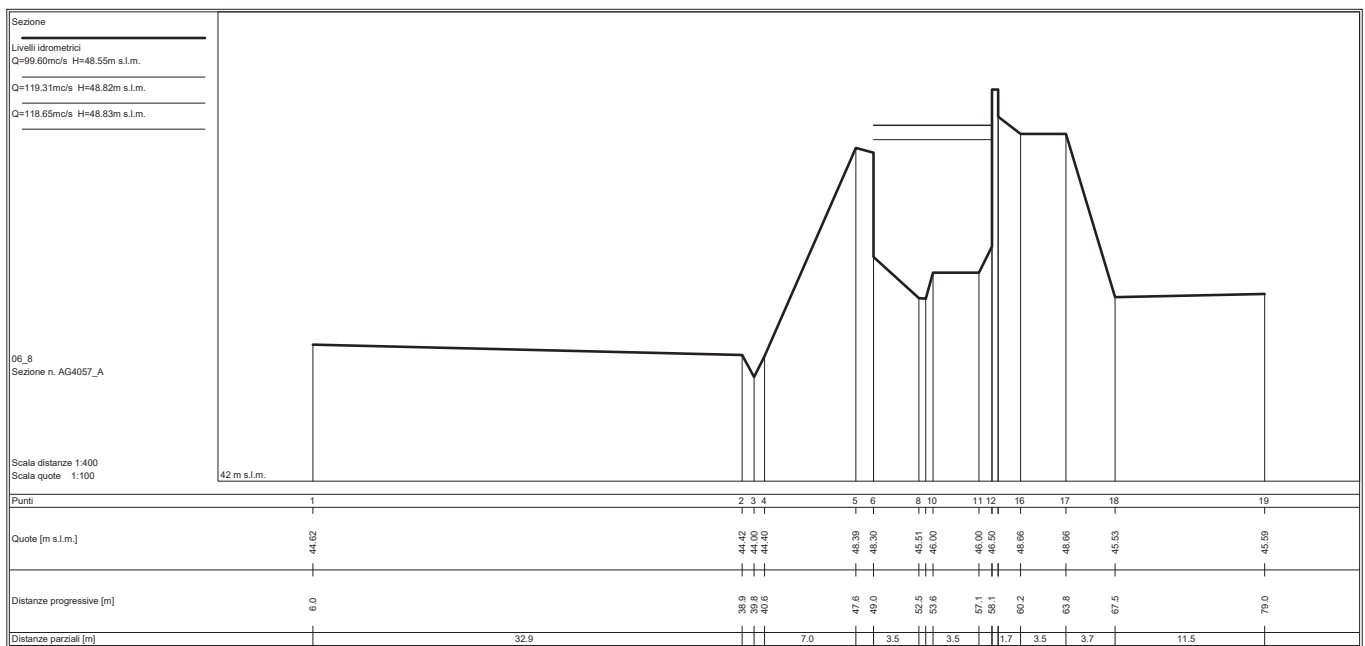
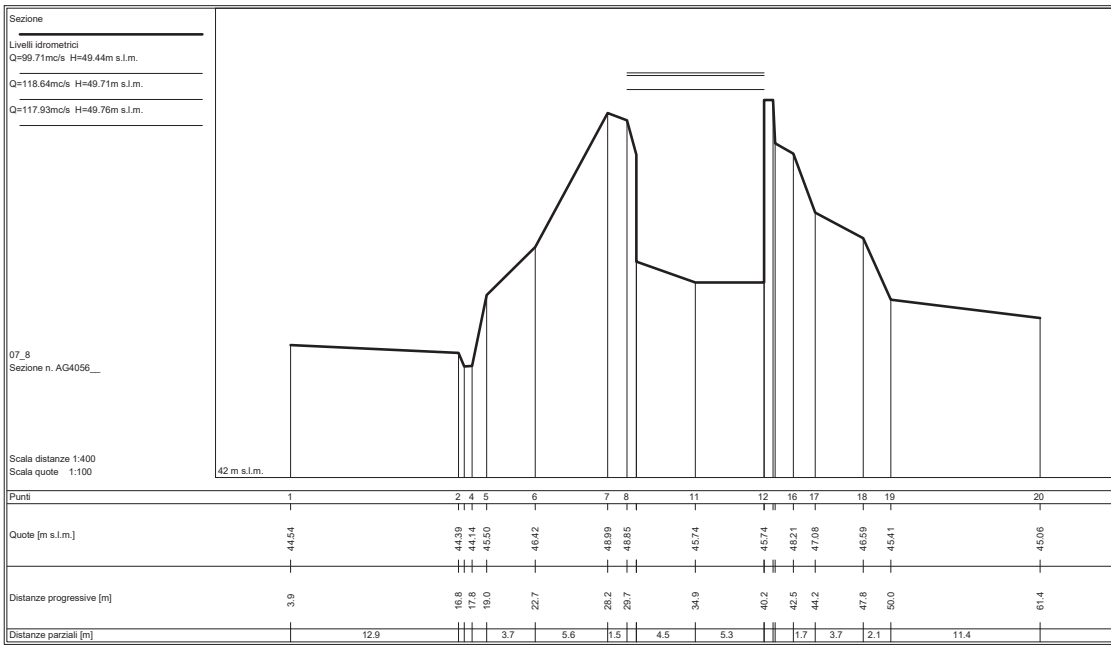


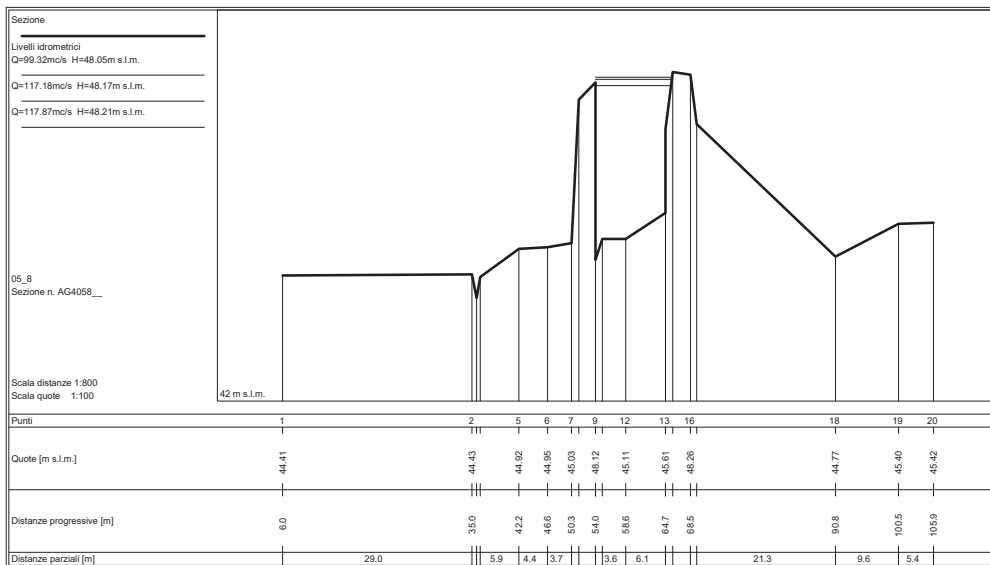
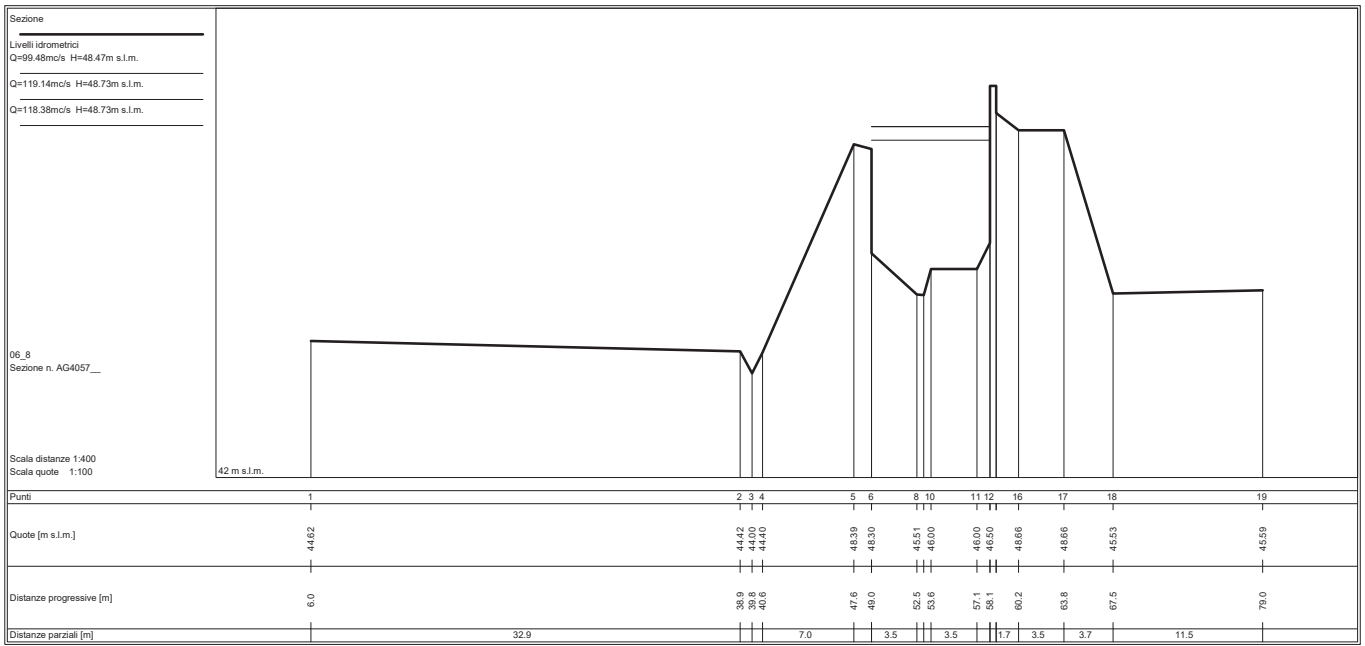


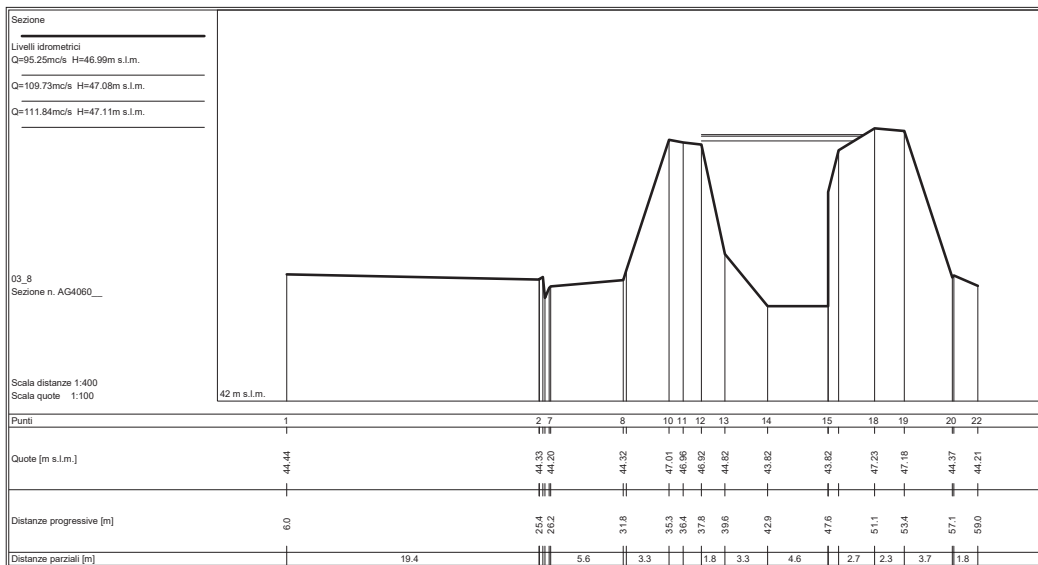
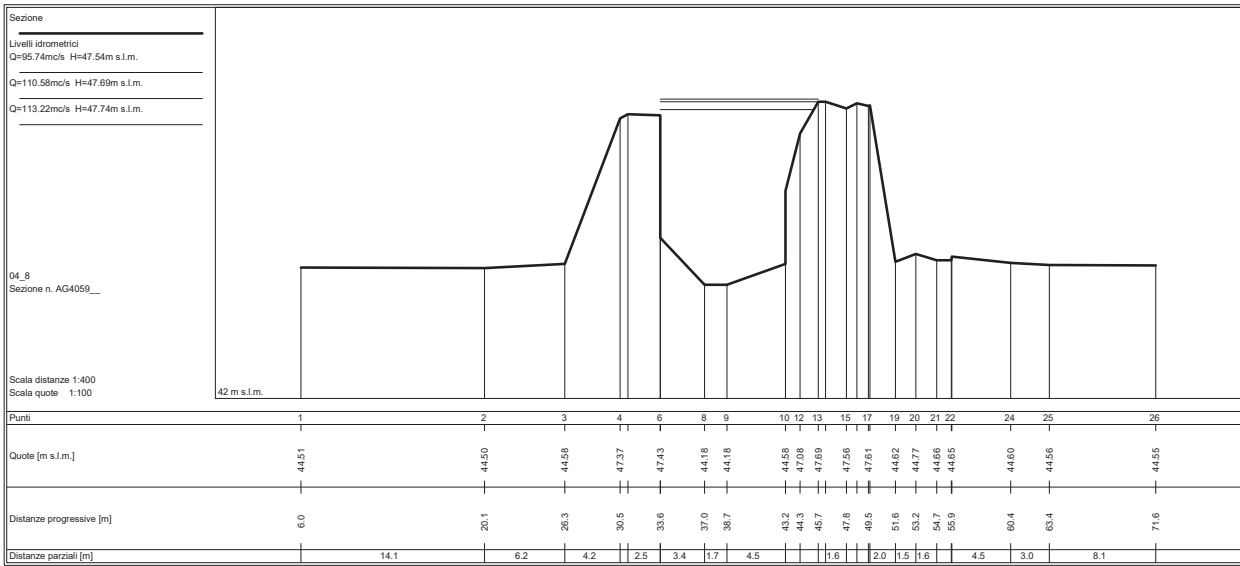


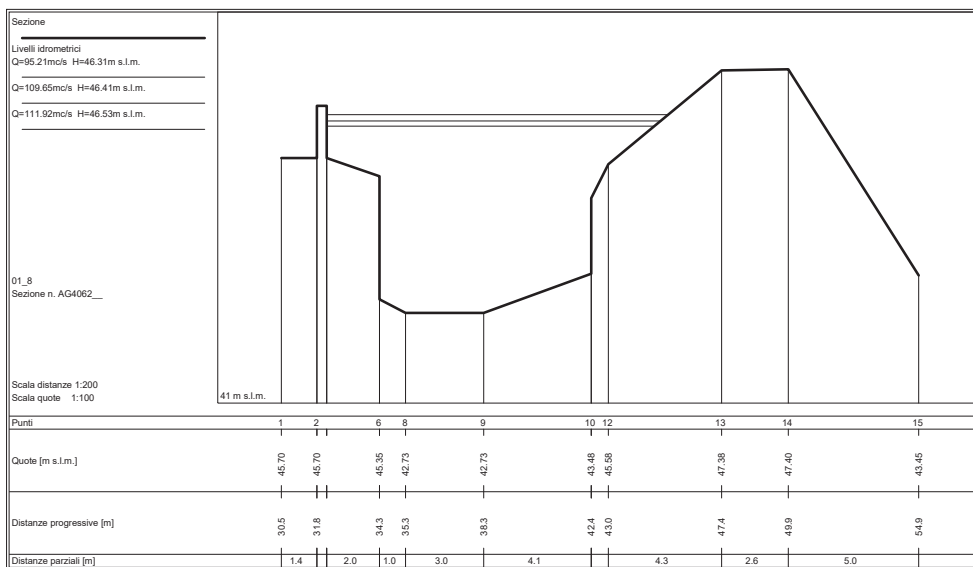
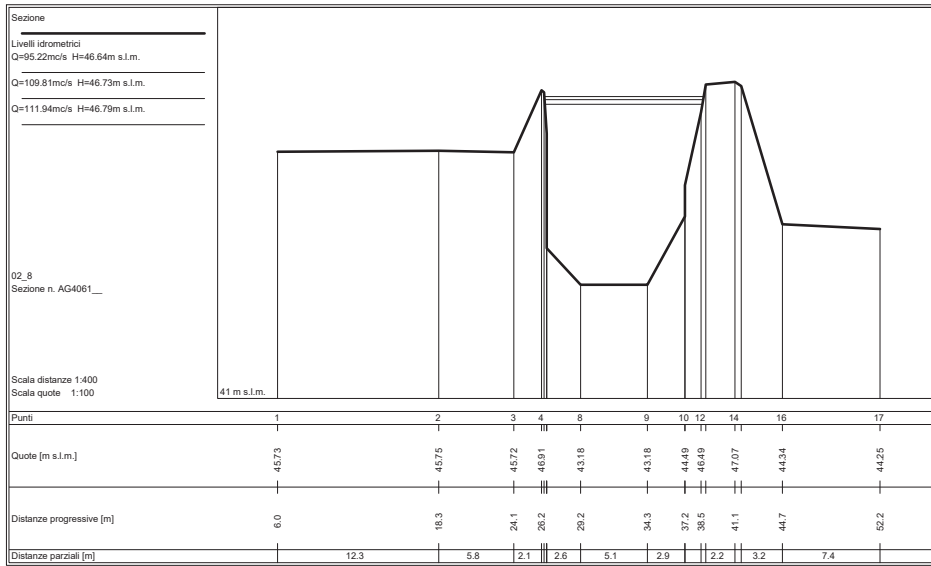




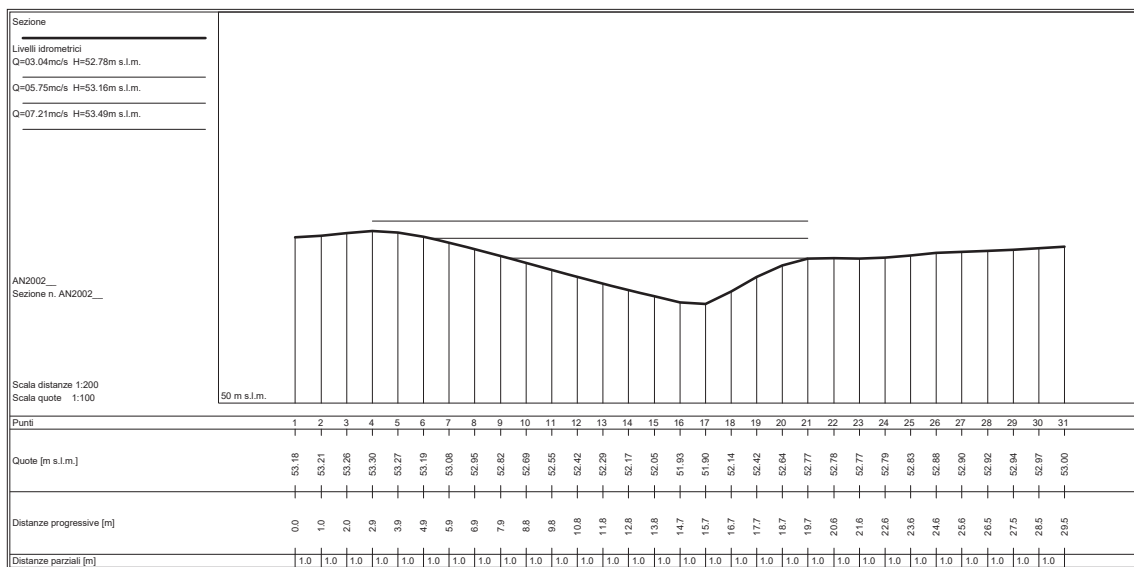
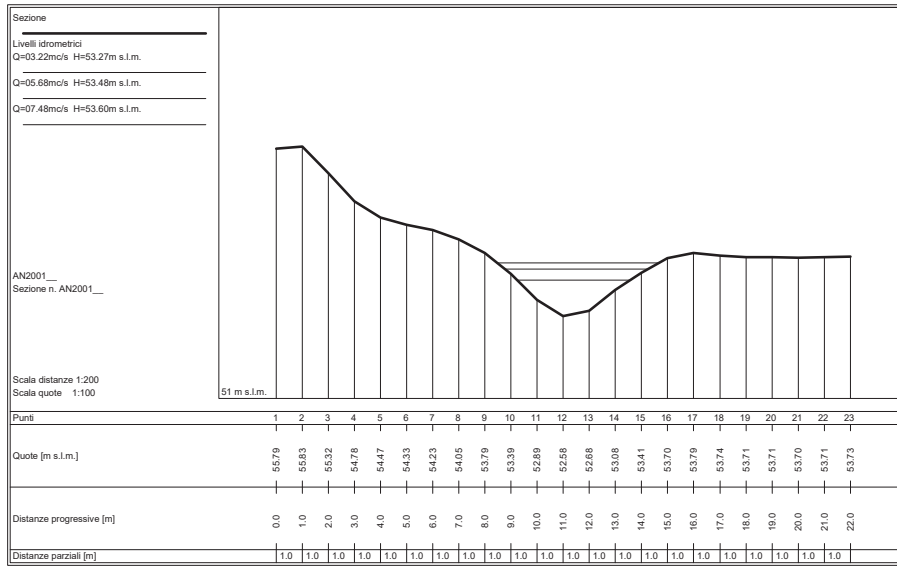


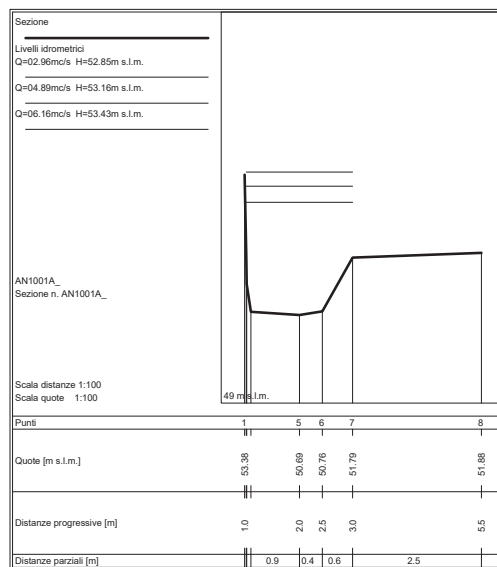
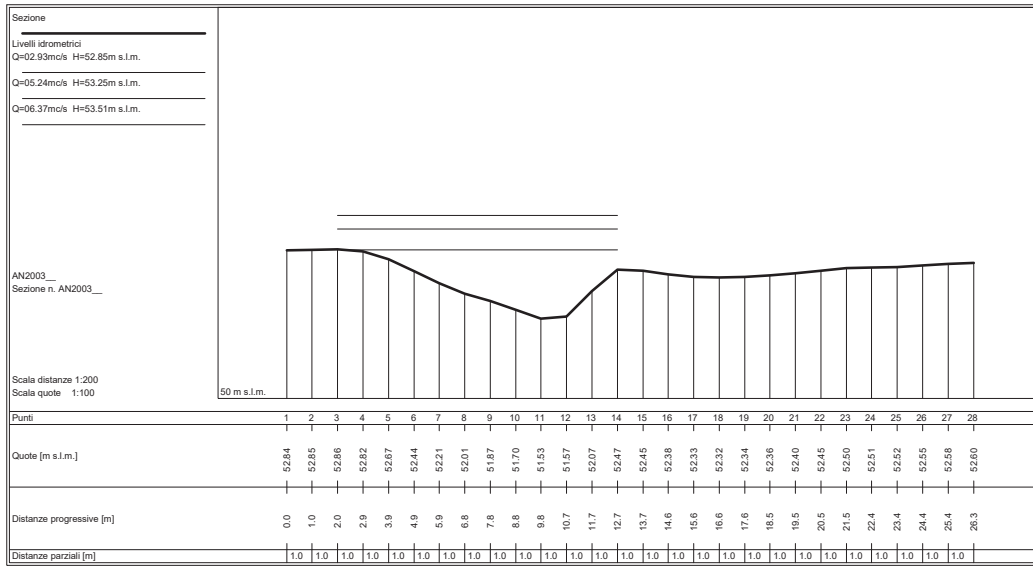


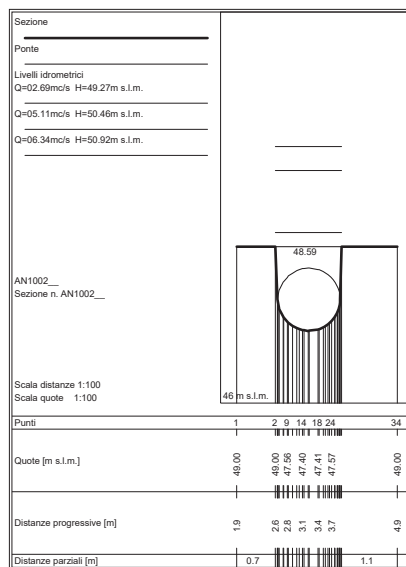
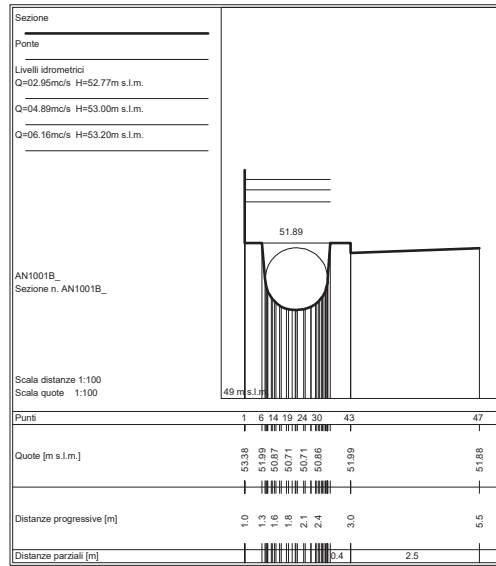


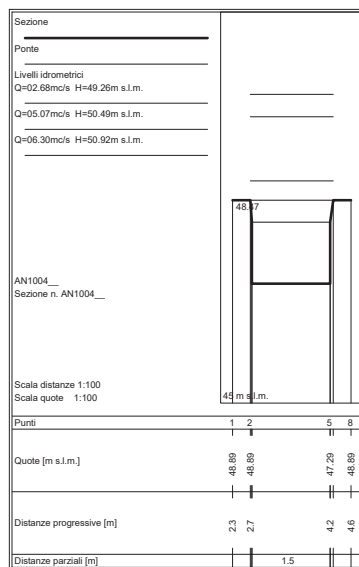
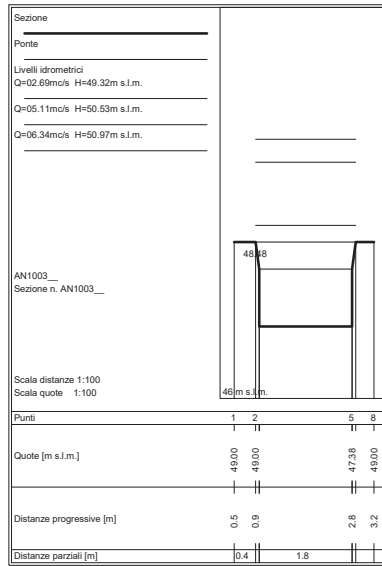


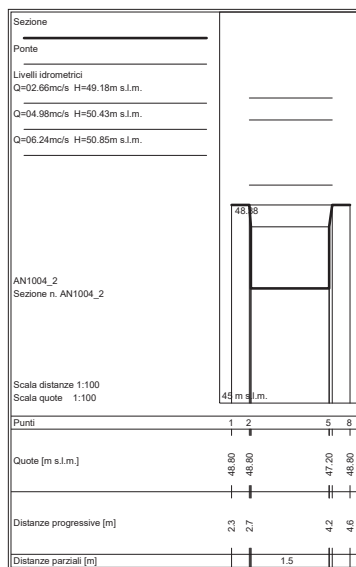
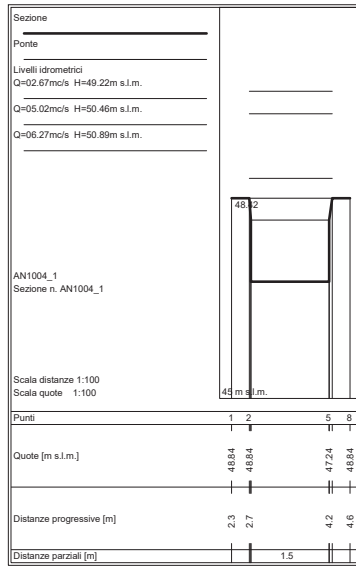
SEZIONI FLUVIALI
FOSSO AGNACCINO - TRATTO 1

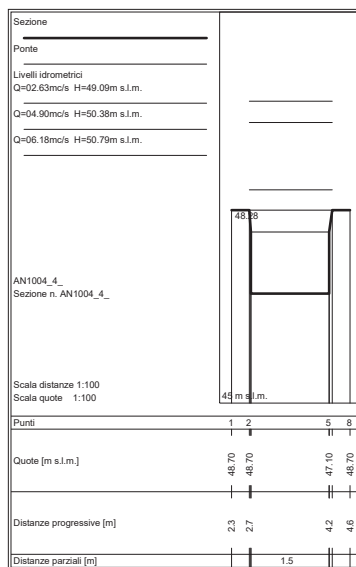
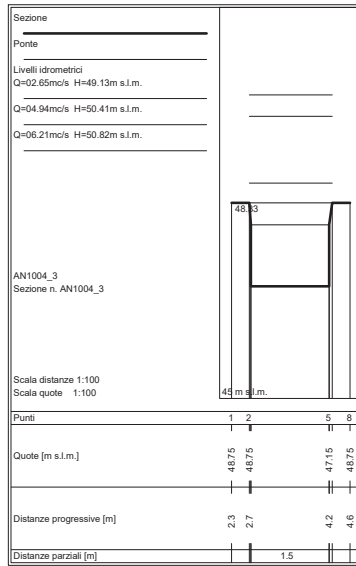


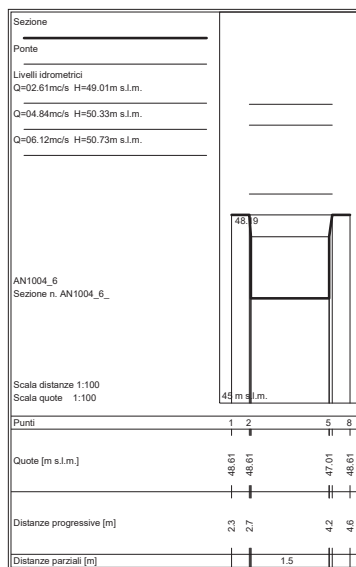
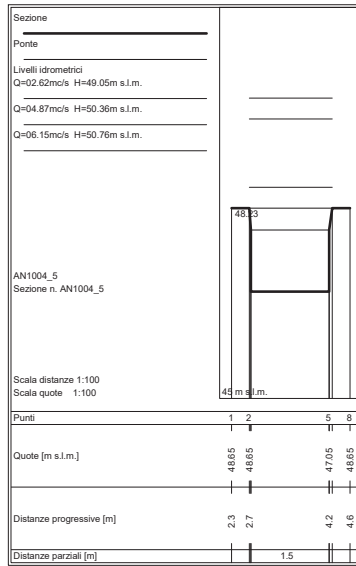


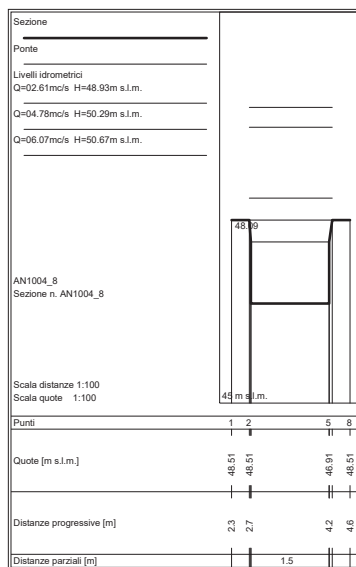
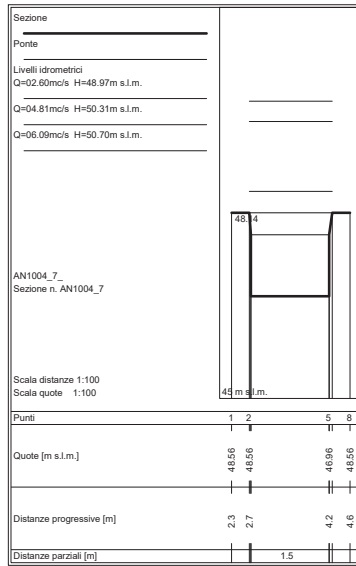


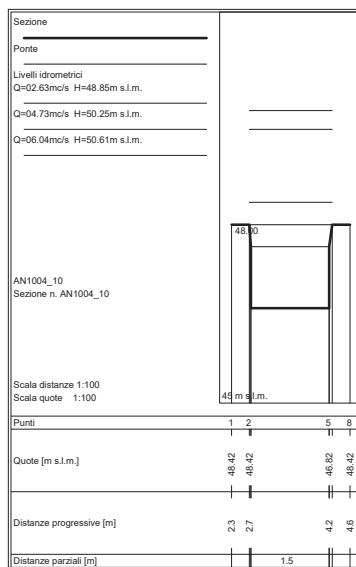
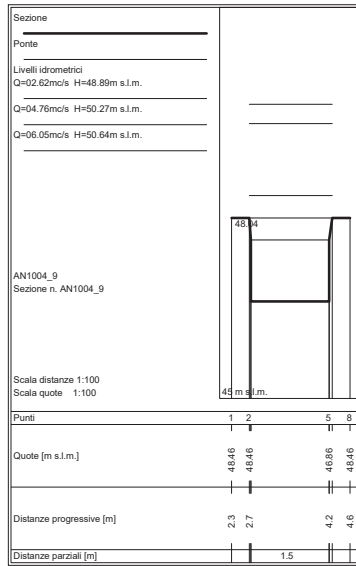


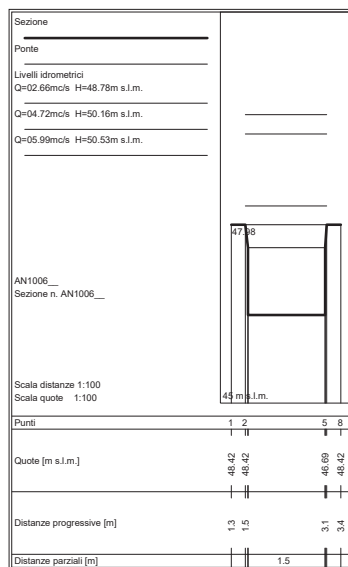



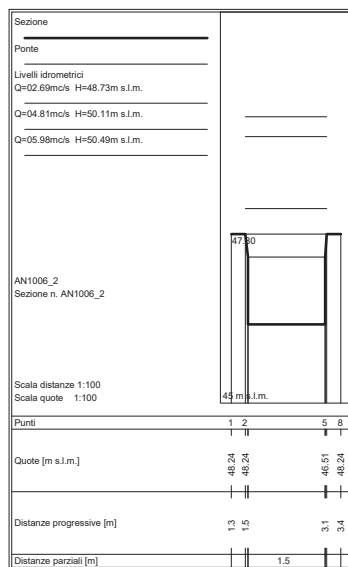
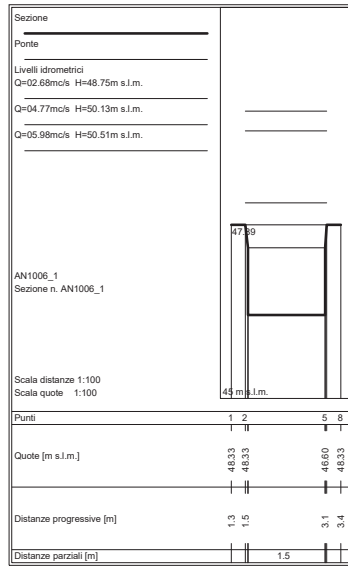



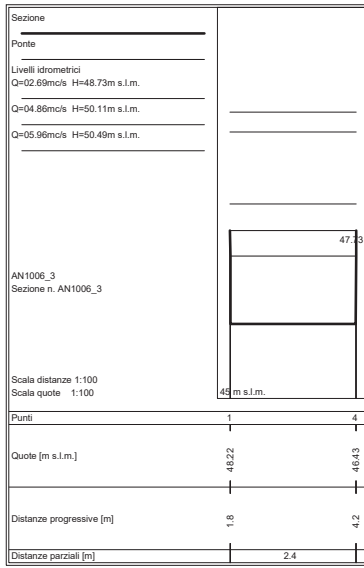



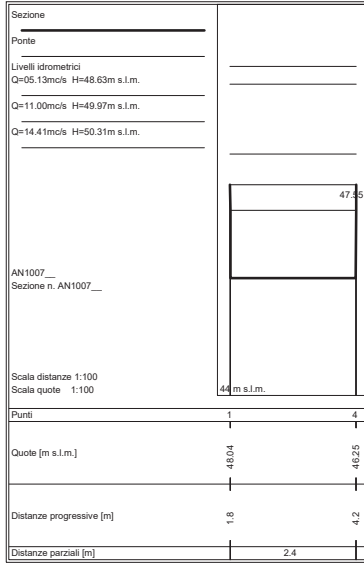


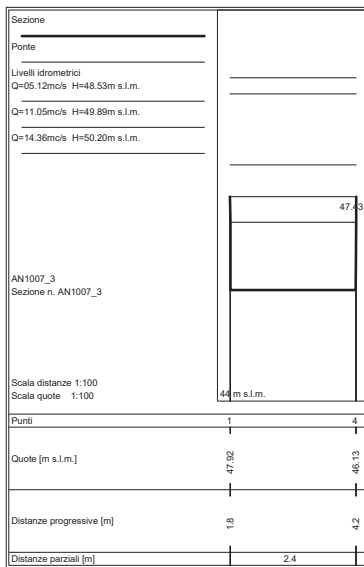
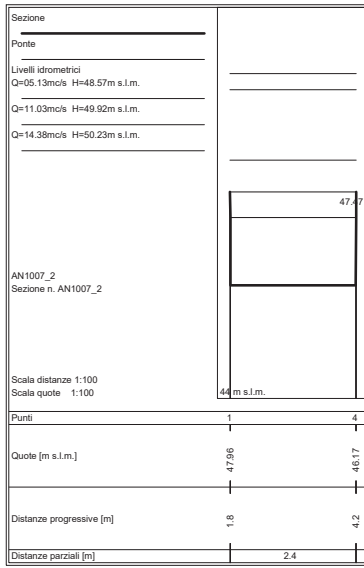



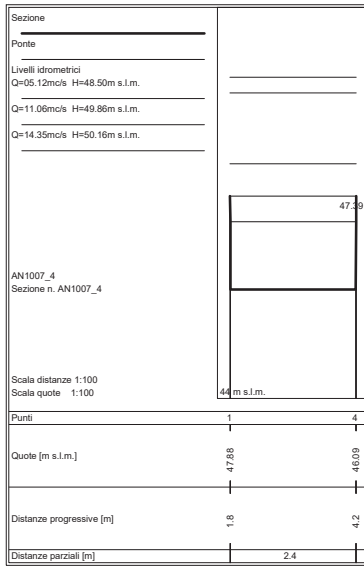



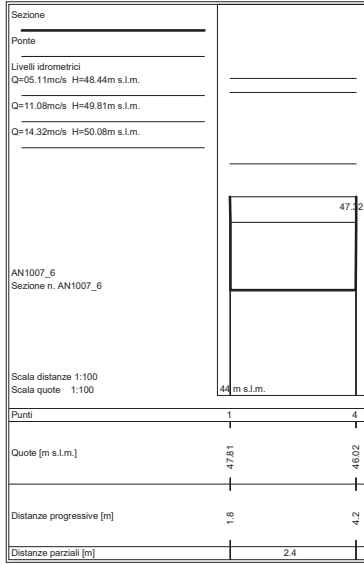


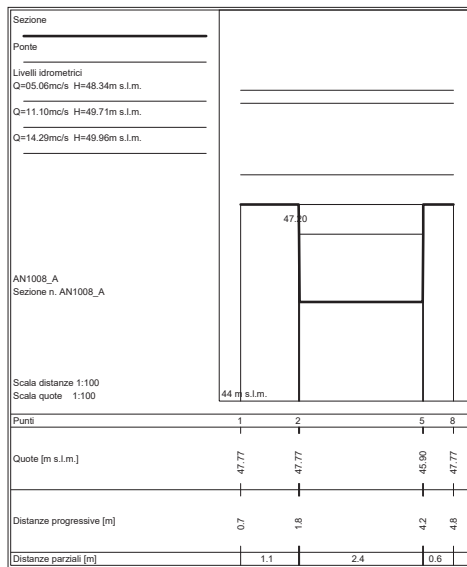
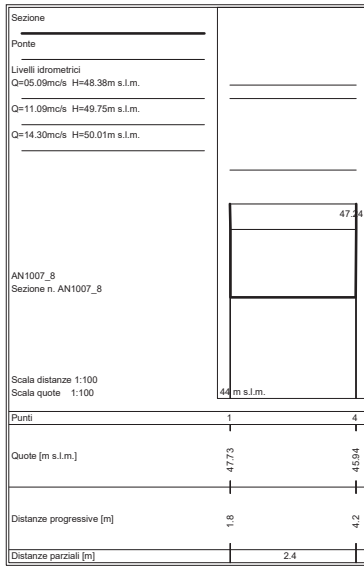


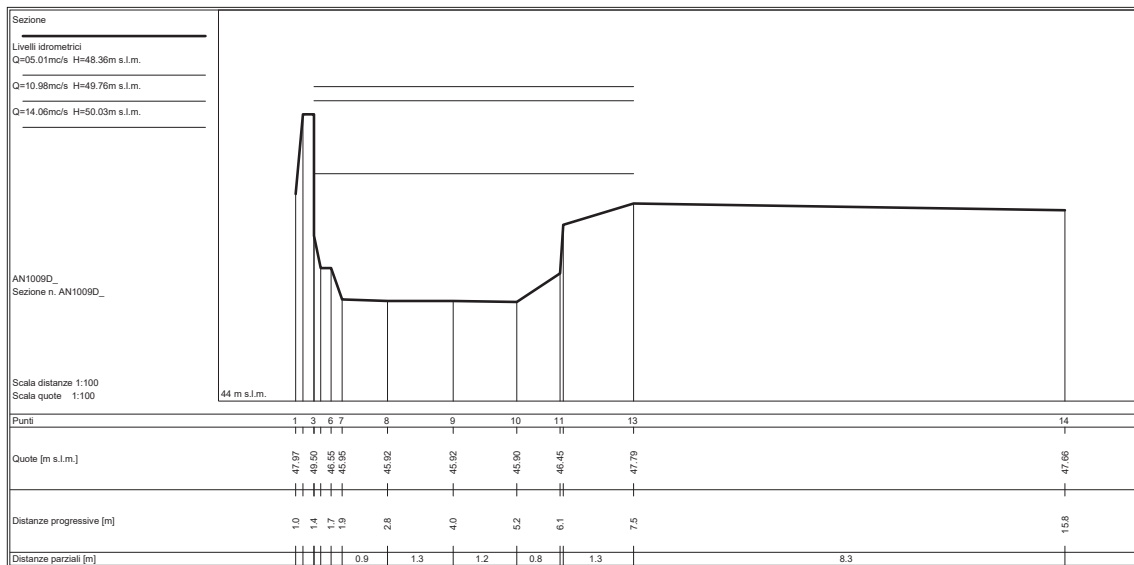
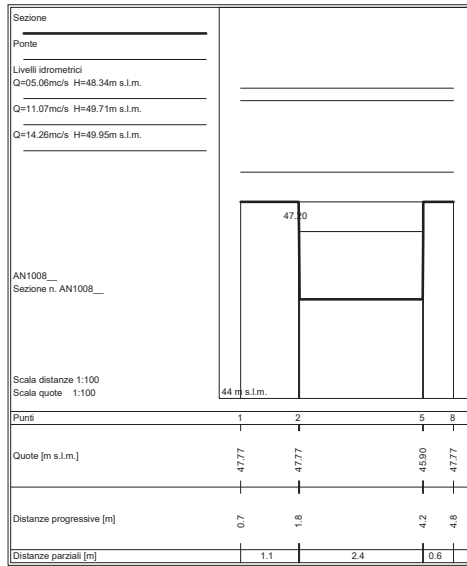


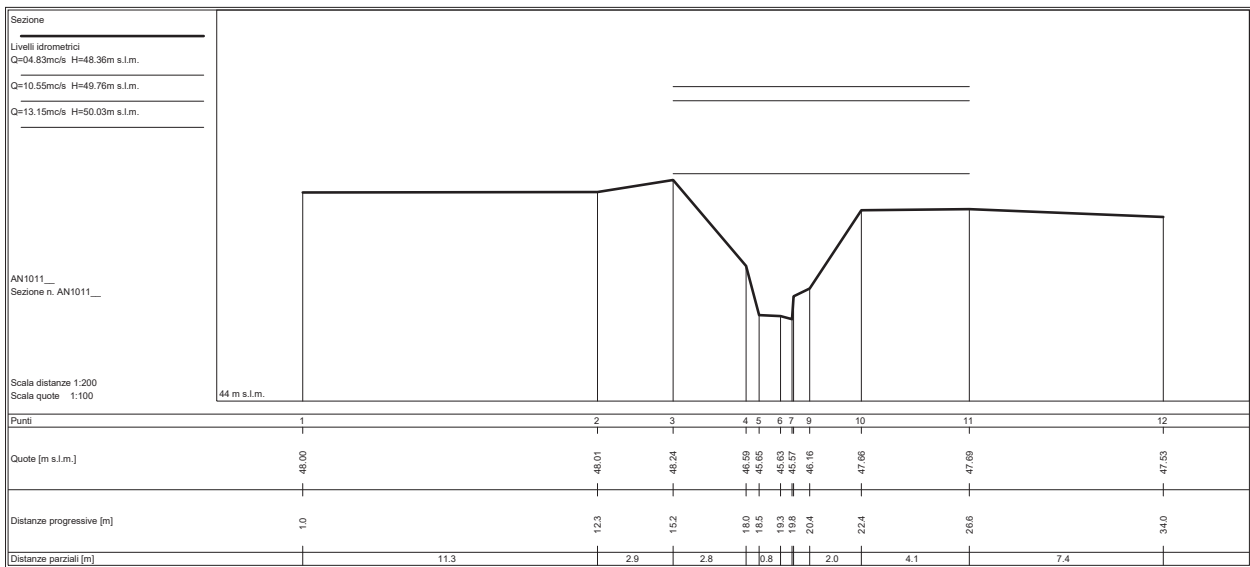
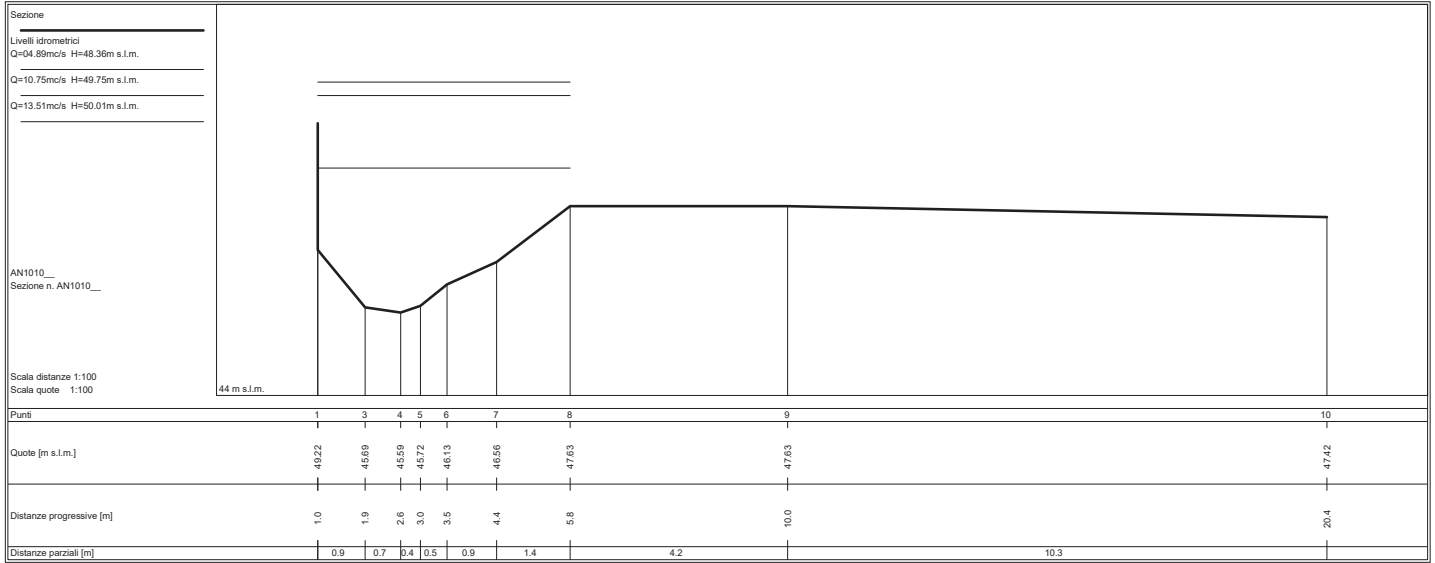


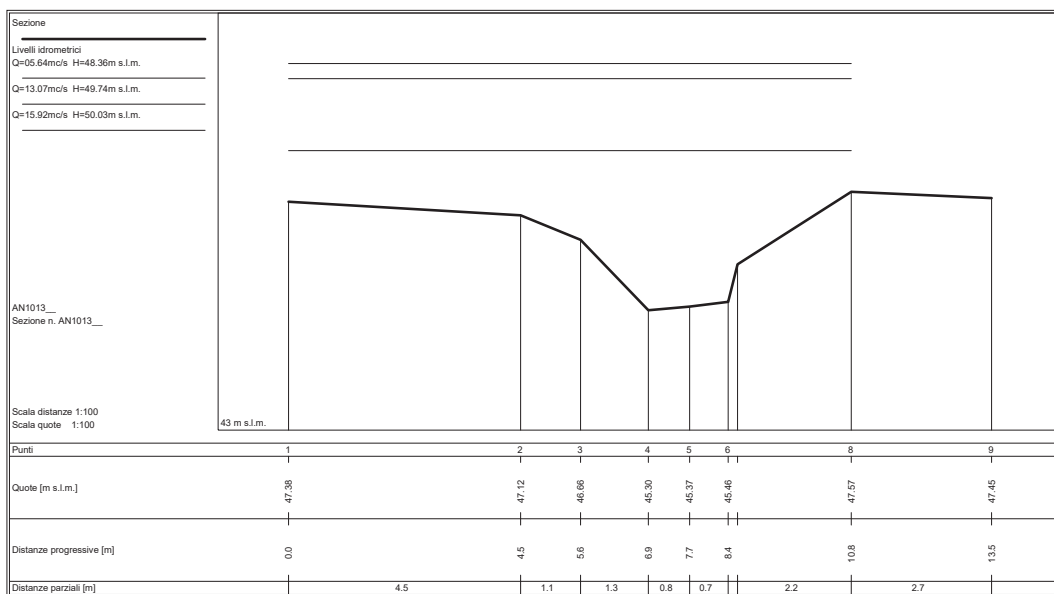
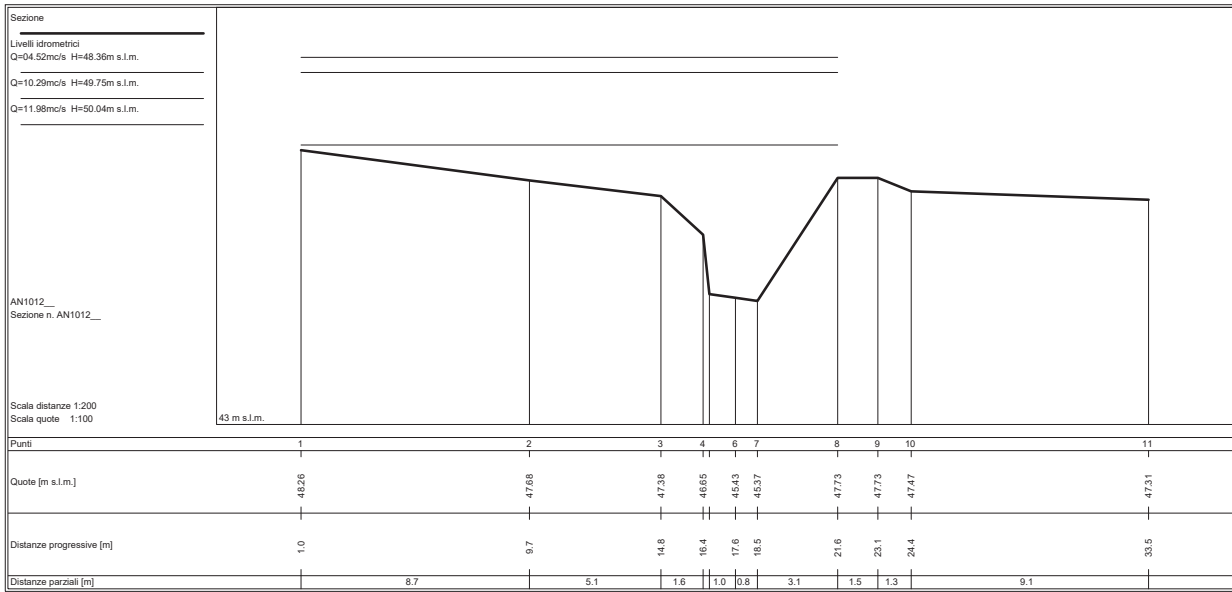


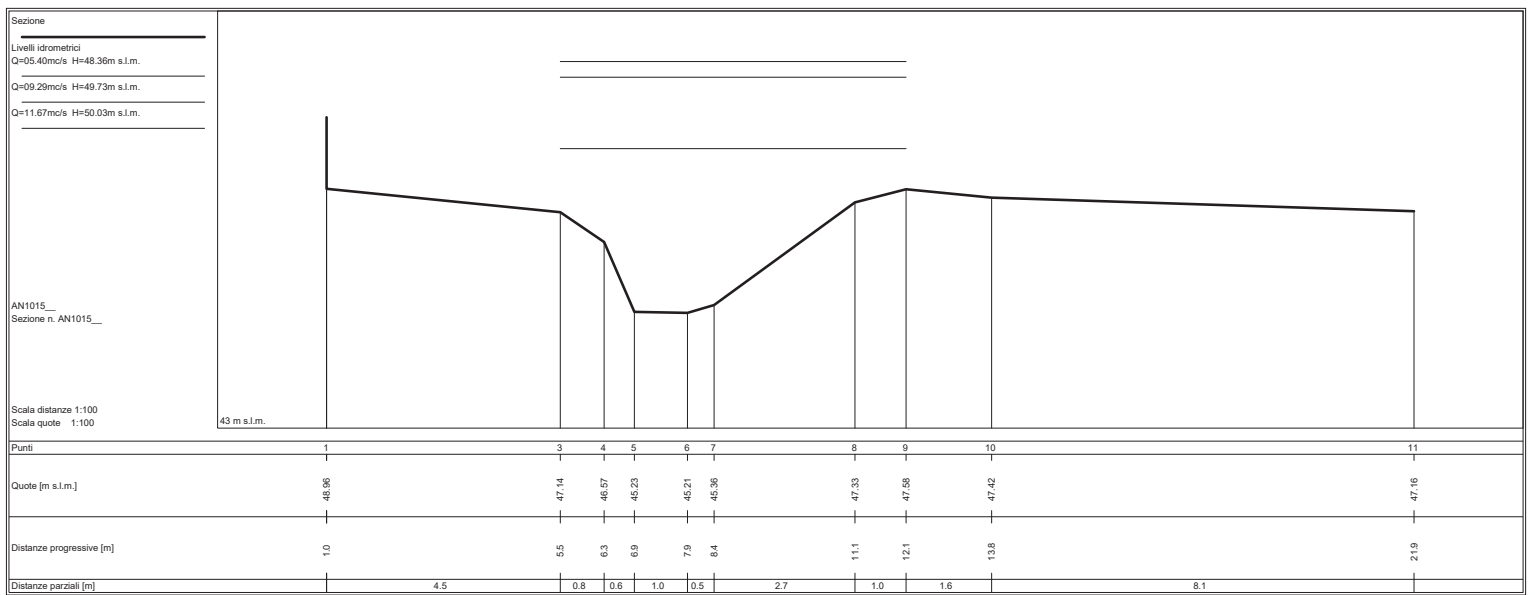
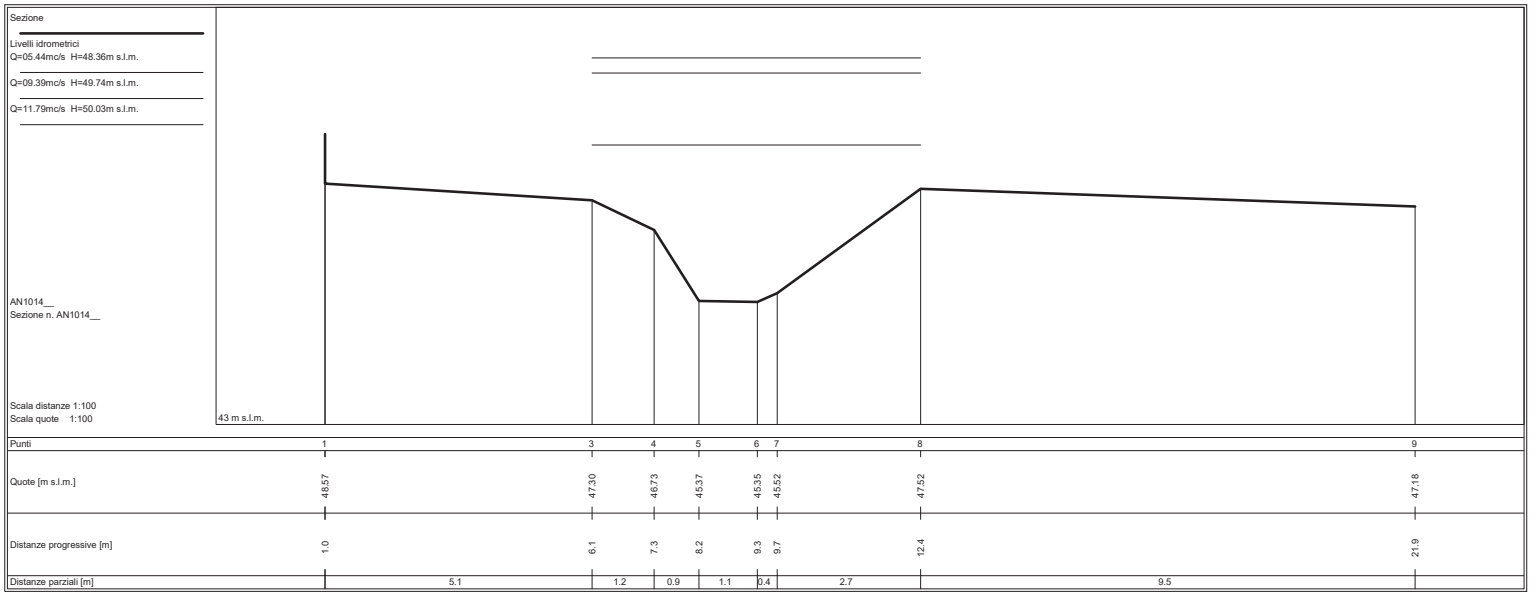


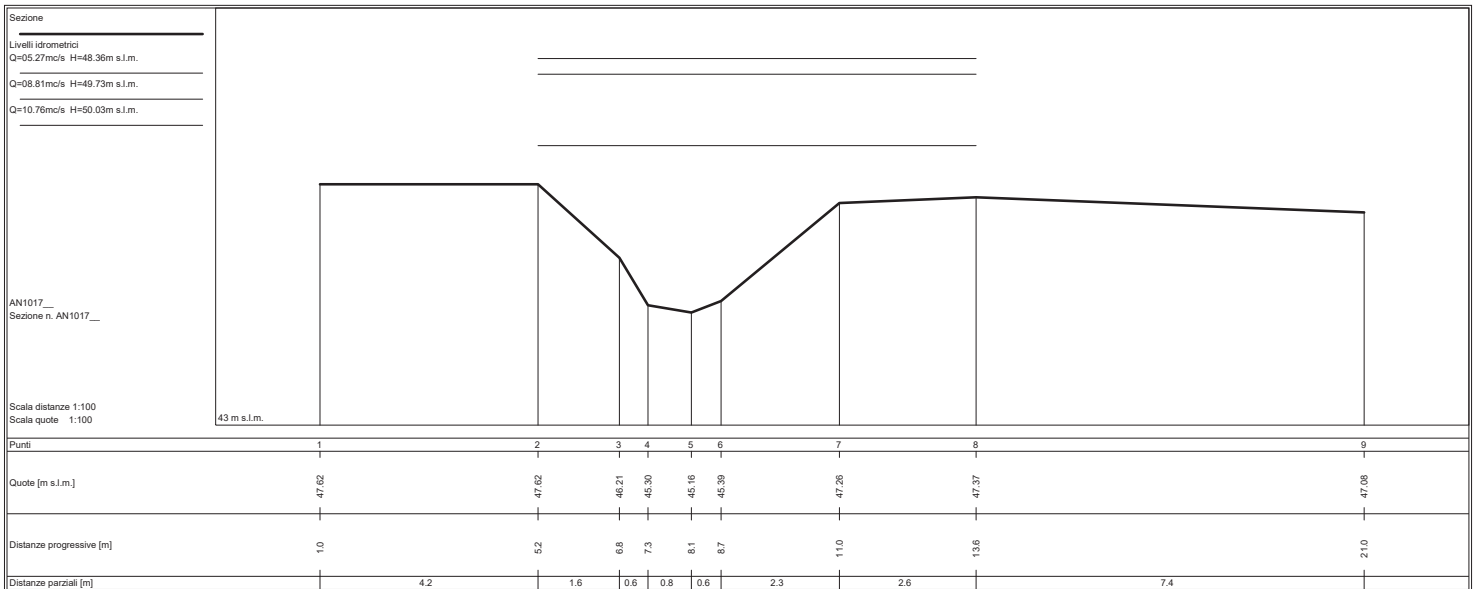
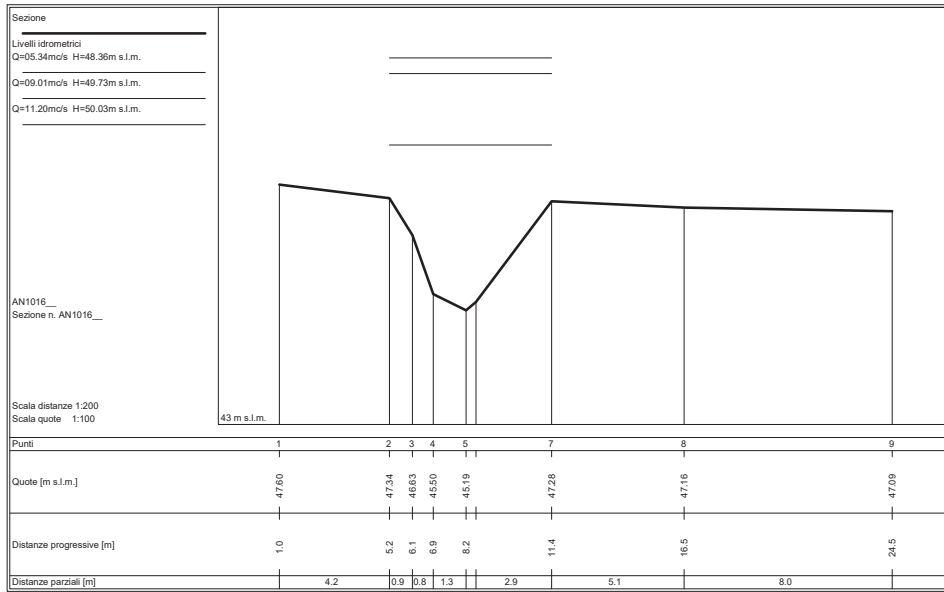


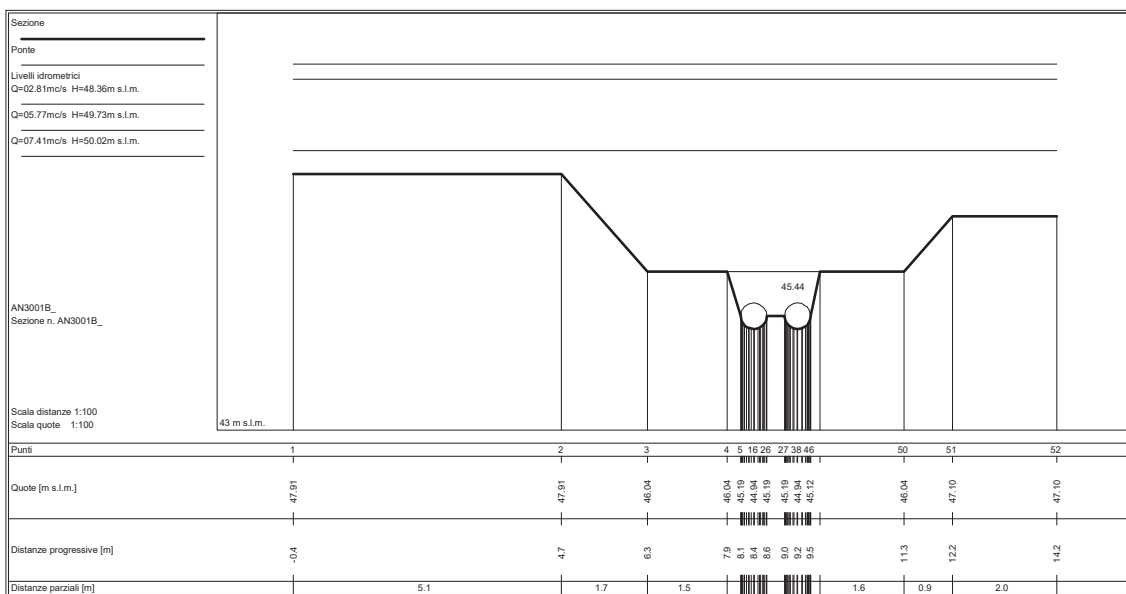
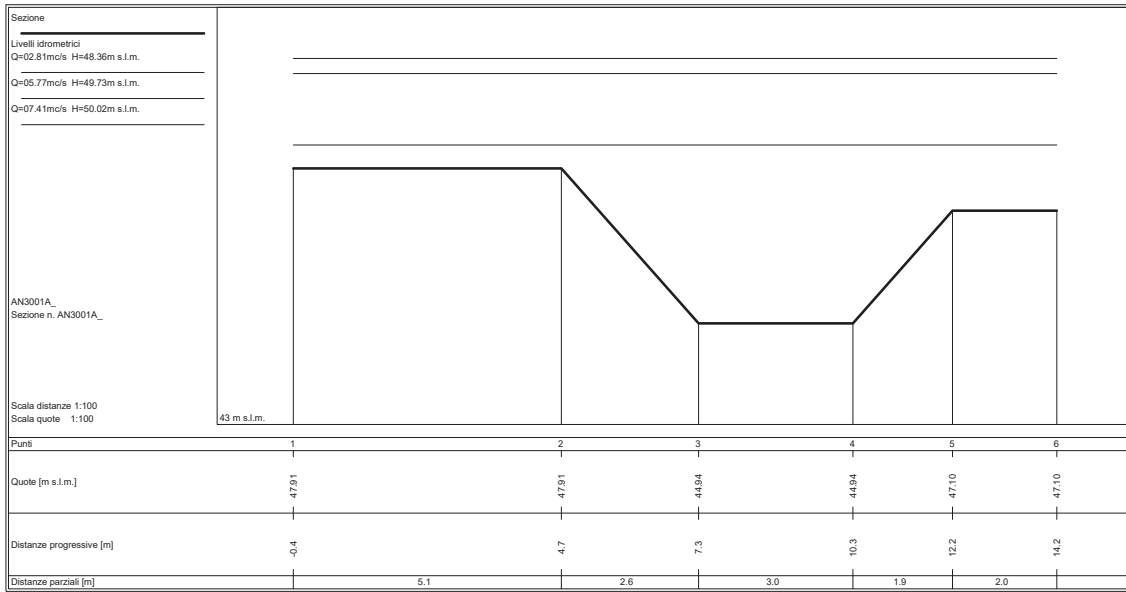


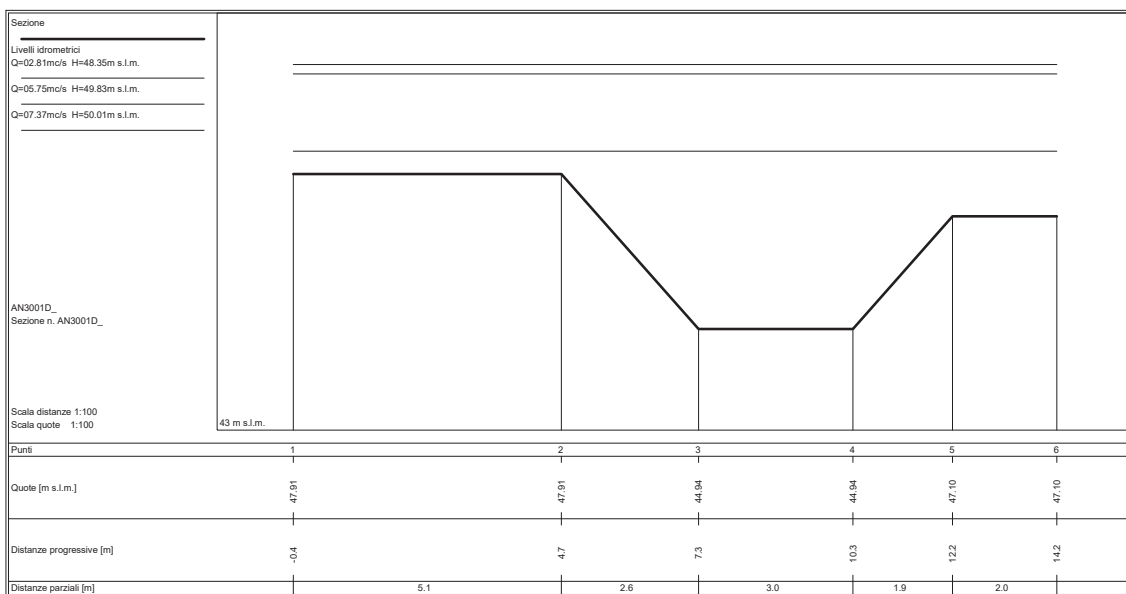
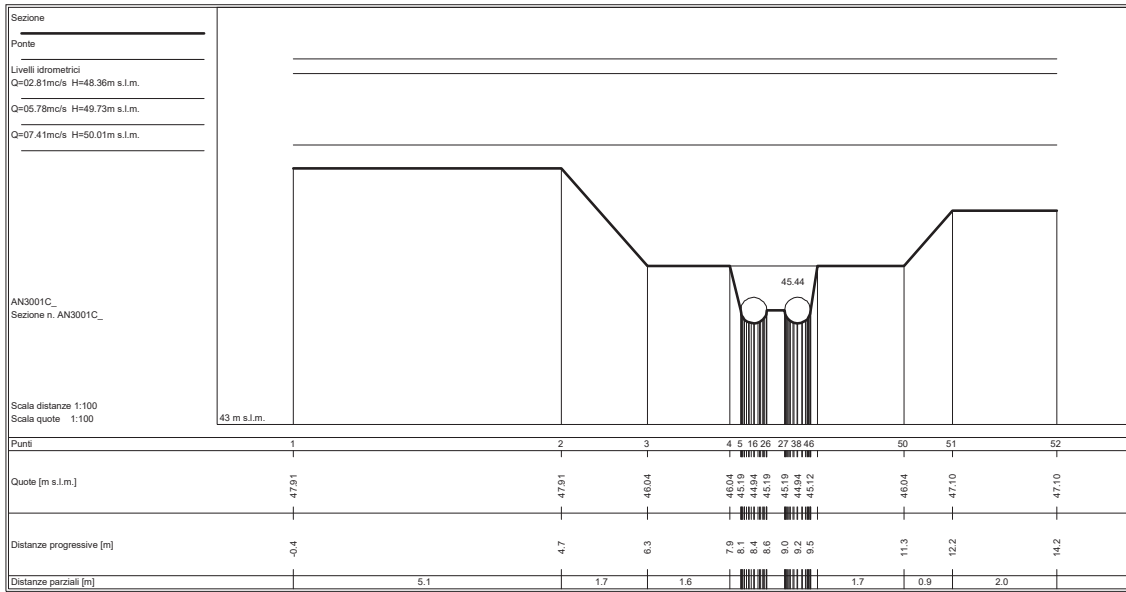












Sezione

Livelli idrometrici

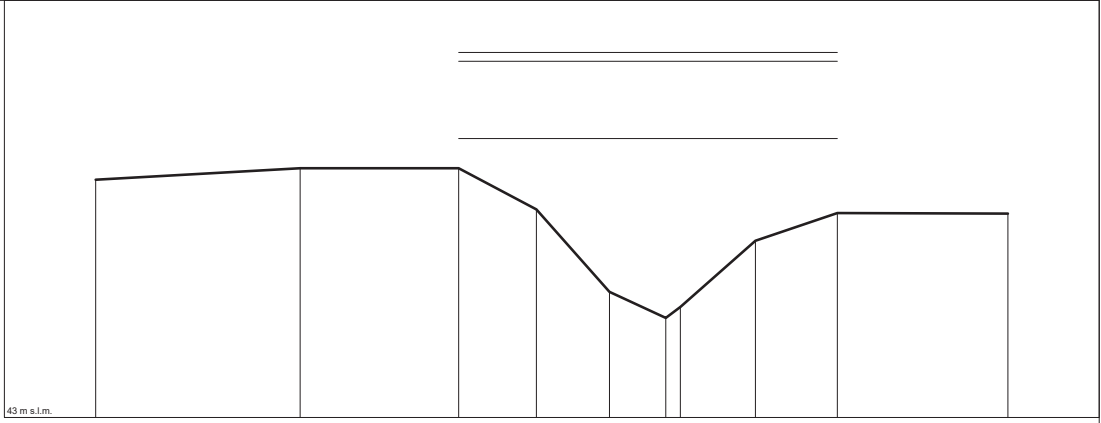
Q=02.73mc/s H=48.35m s.l.m.

Q=05.09mc/s H=49.83m s.l.m.

Q=06.36mc/s H=50.00m s.l.m.

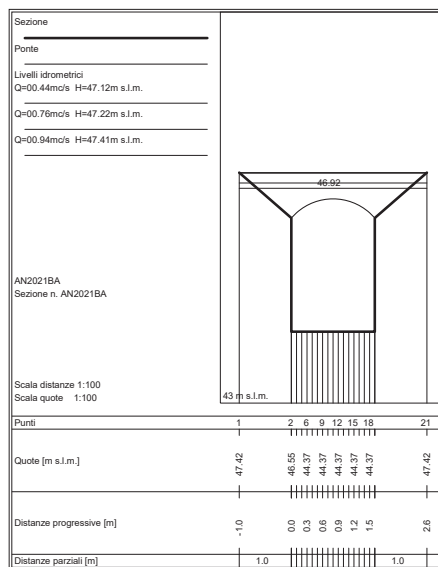
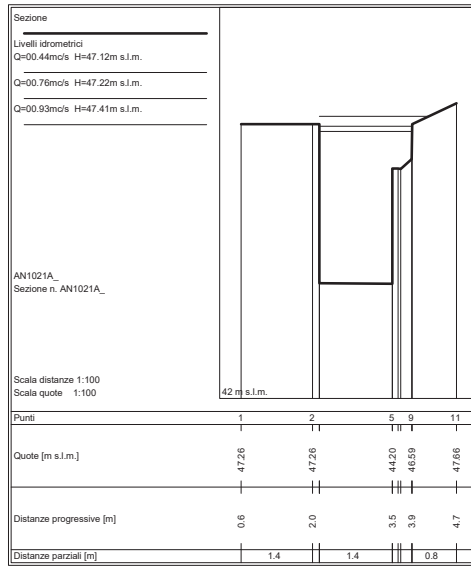
AN1018__
Sezione n. AN1018__

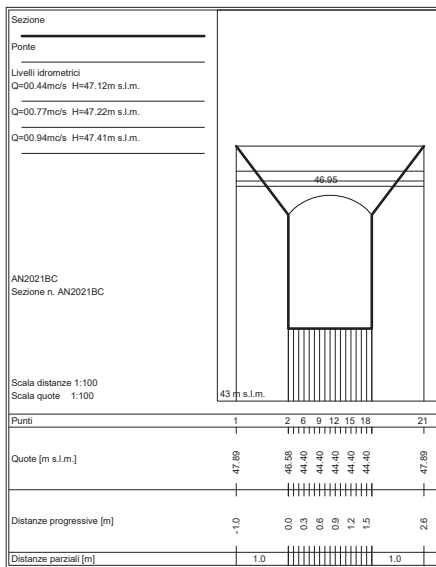
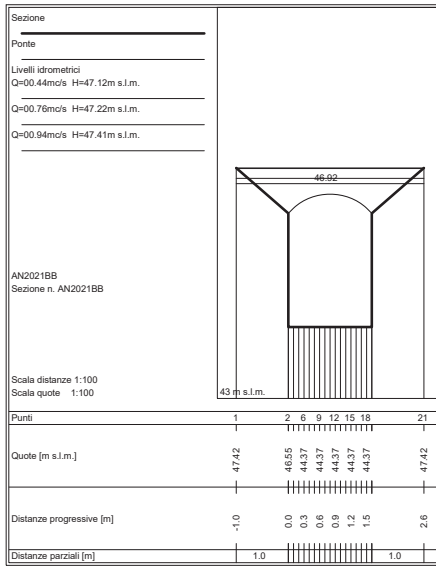
Scala distanze 1:100
Scala quote 1:100

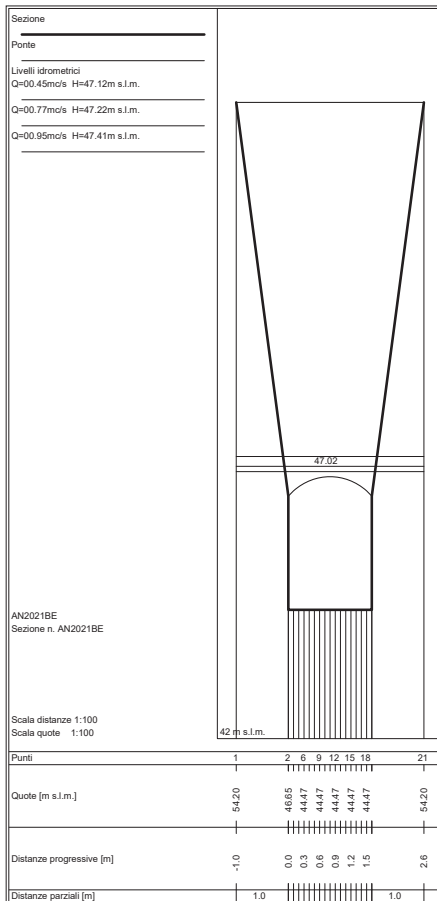
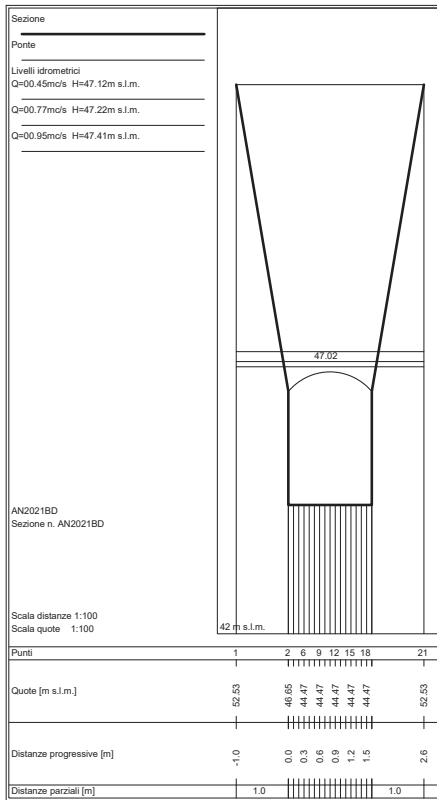


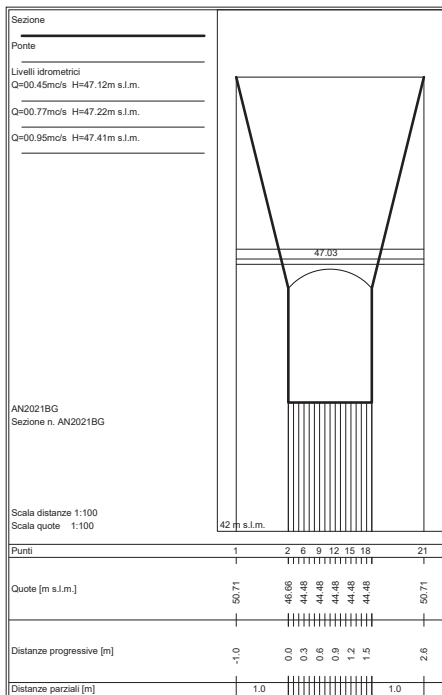
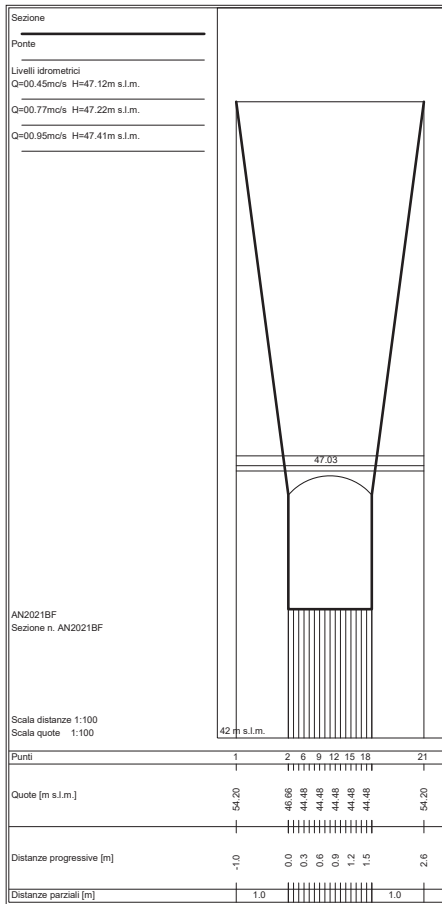
Punti	1	2	3	4	5	6	7	8	9	10
Quote [m s.l.m.]	47.56	47.79	47.79	46.99	45.41	44.91	45.12	46.40	46.93	46.91
Distanze progressive [m]	1.0	4.9	8.0	9.5	10.8	11.9	12.2	13.7	16.2	18.5
Distanze parziali [m]		3.9	3.0	1.5	1.4	1.1	1.4	1.6	3.3	

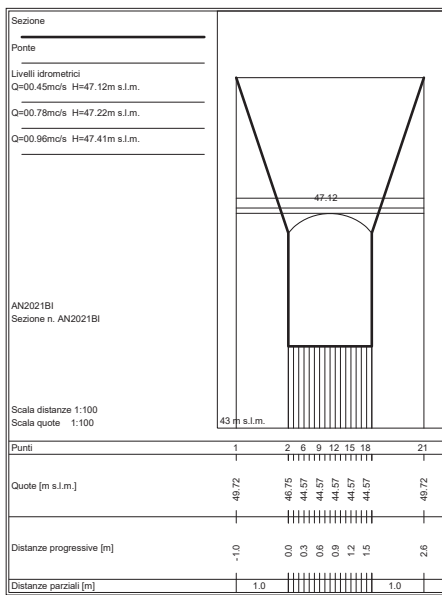
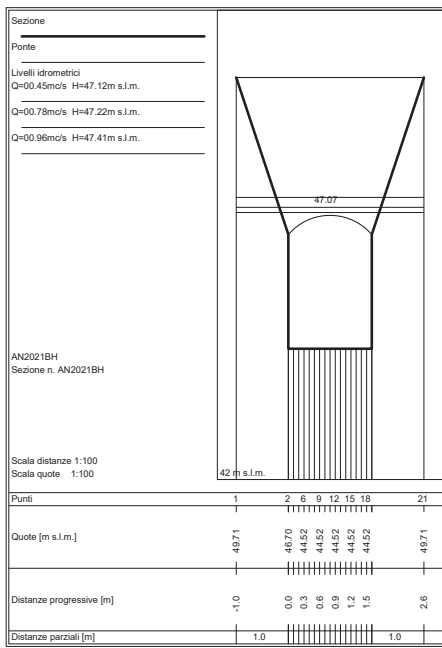
SEZIONI FLUVIALI
FOSSO AGNACCINO - TRATTO 2

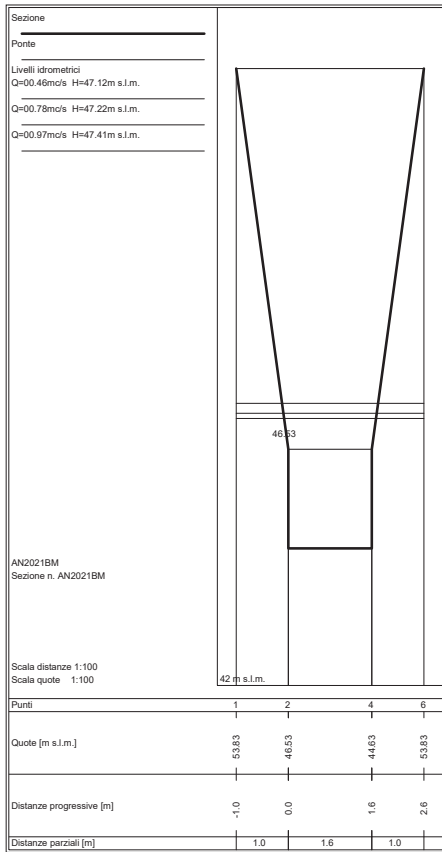
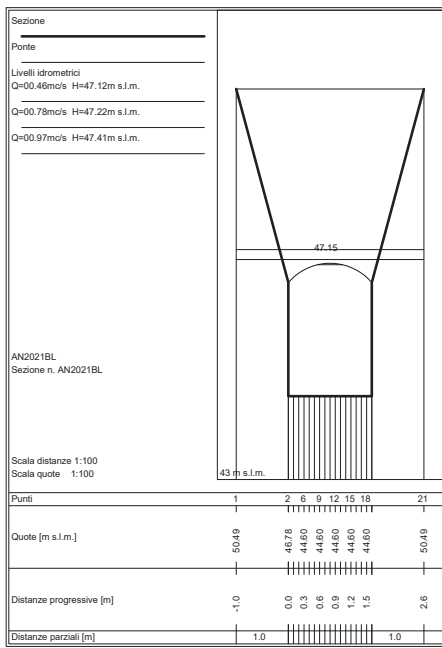


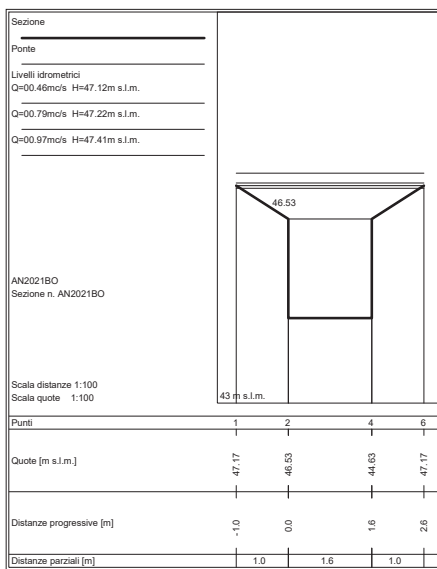
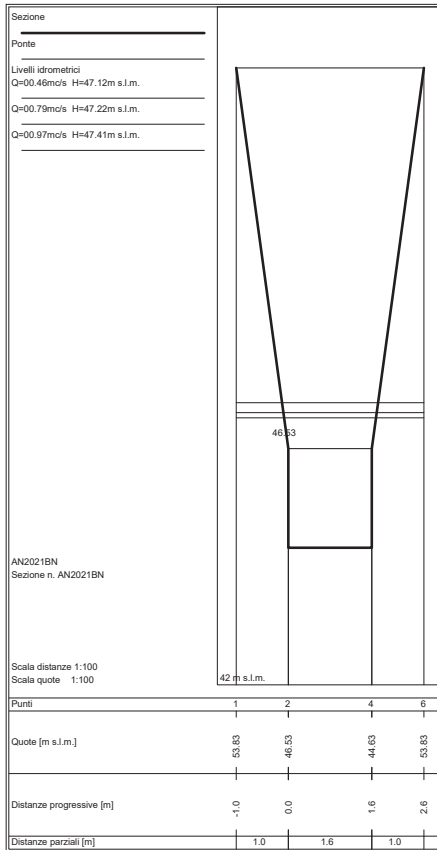


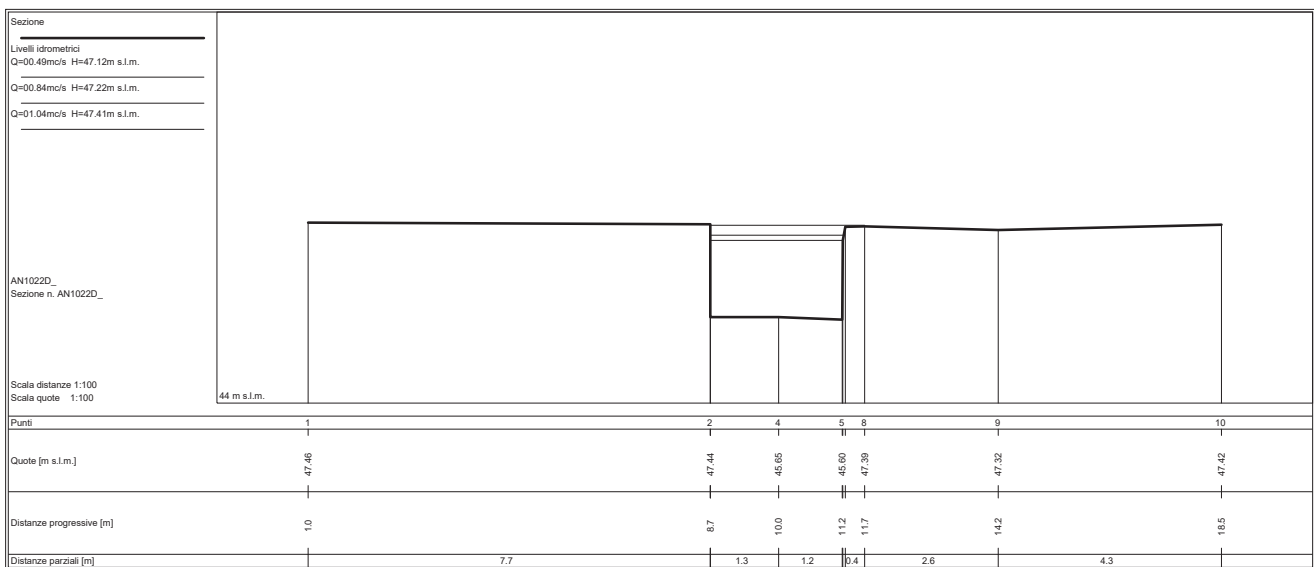
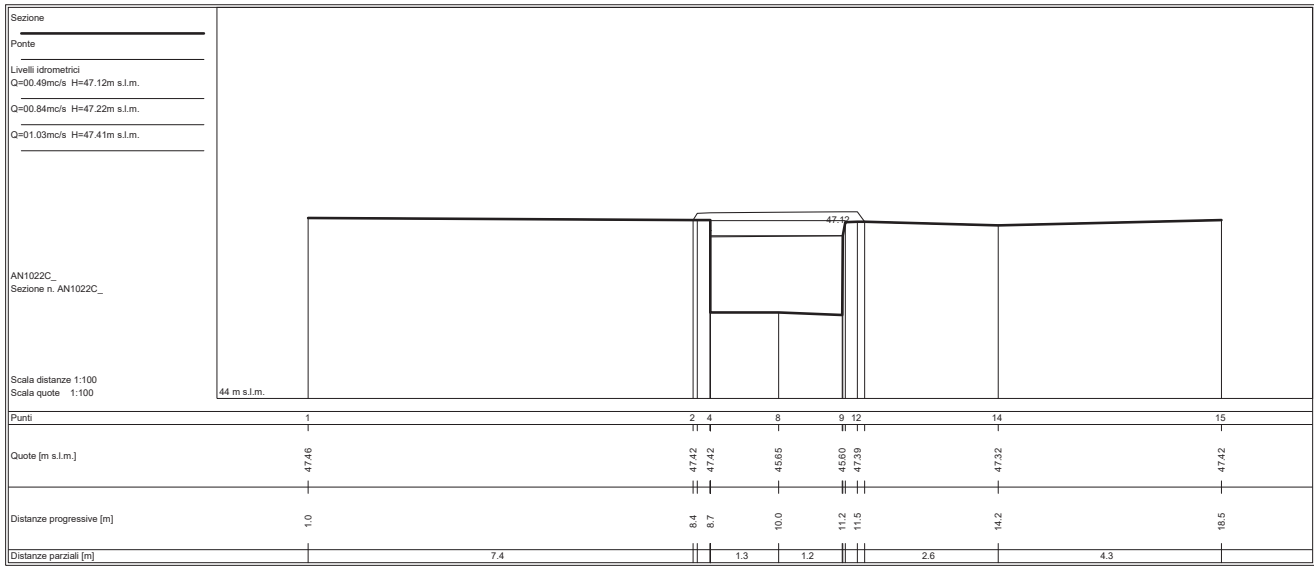


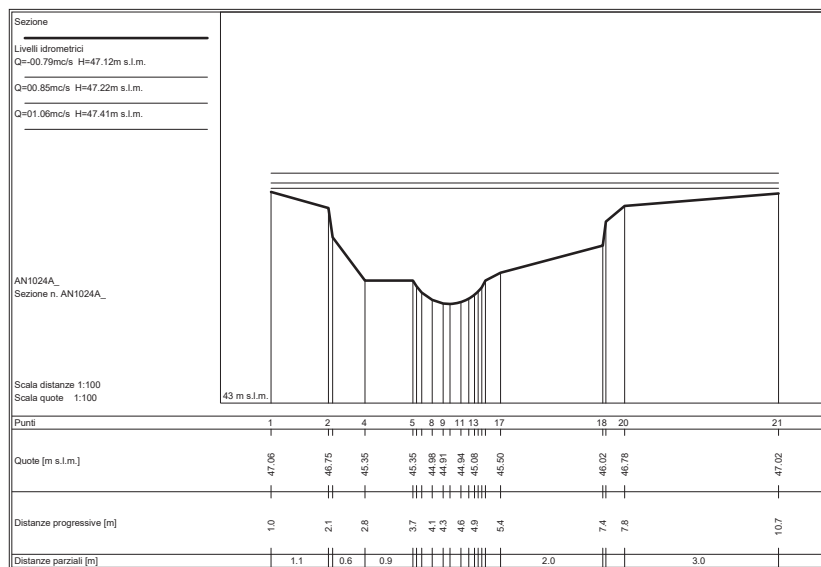
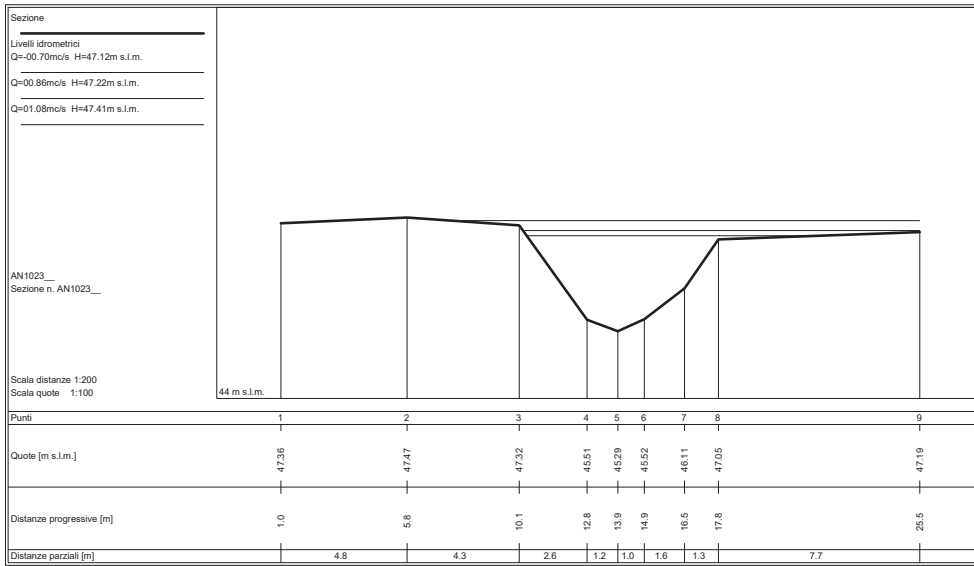


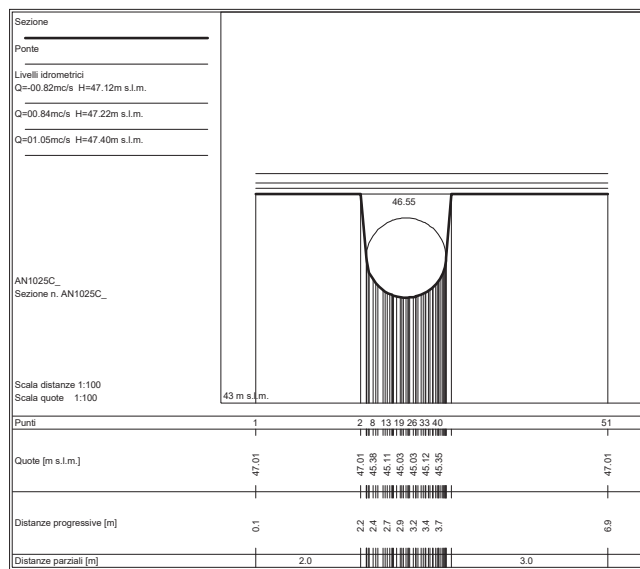
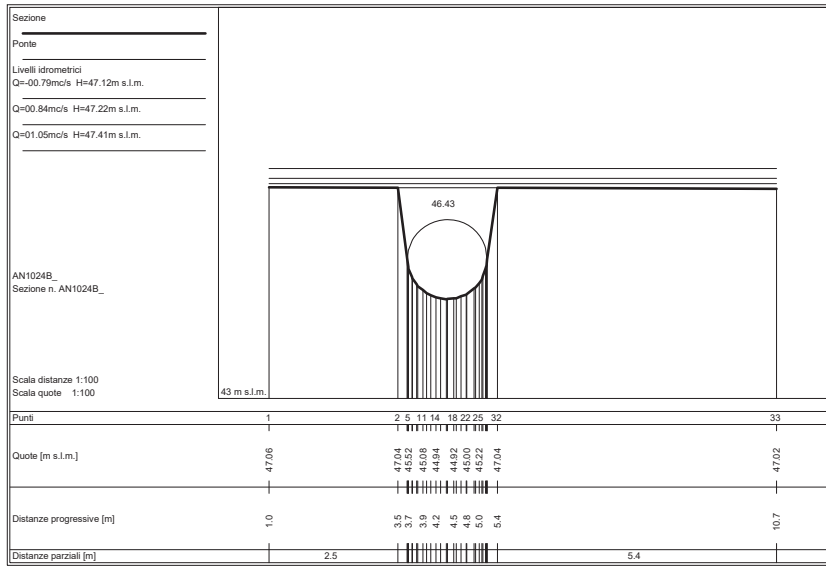


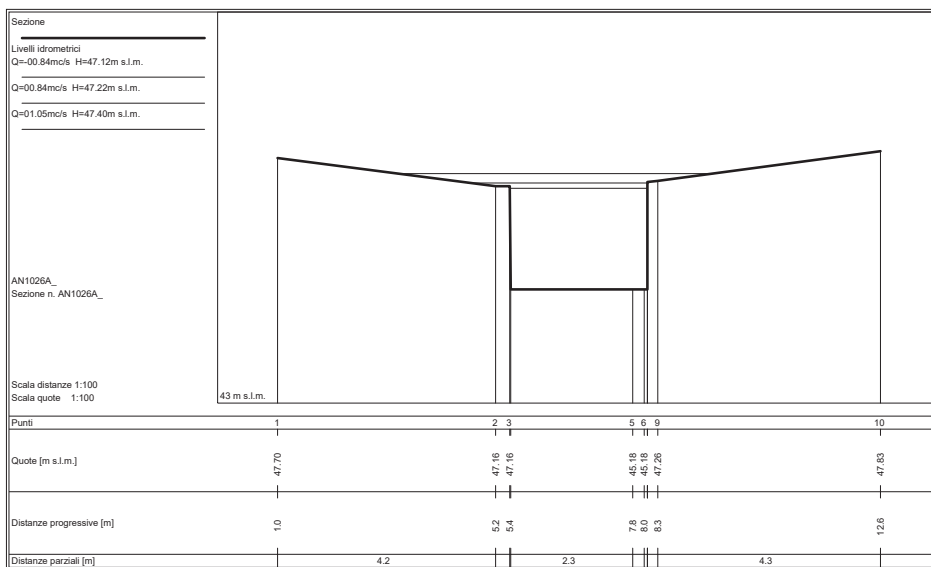
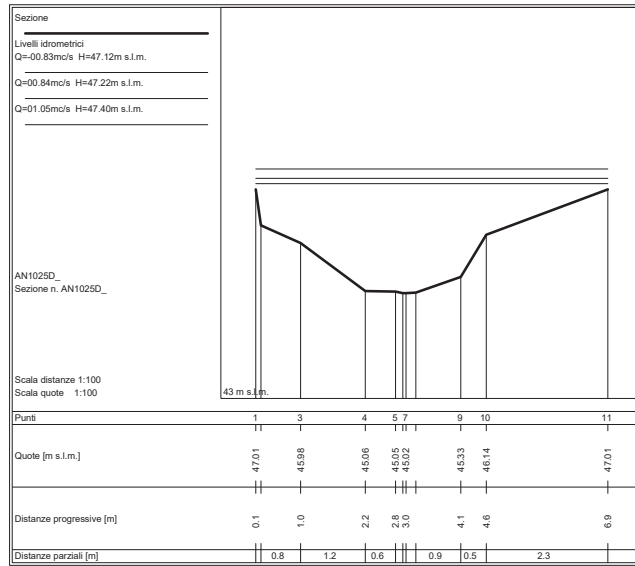


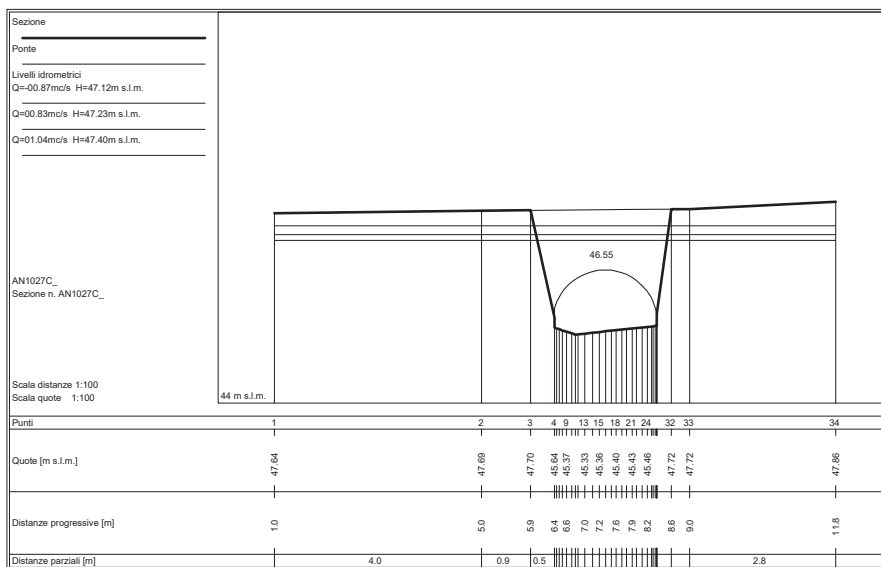
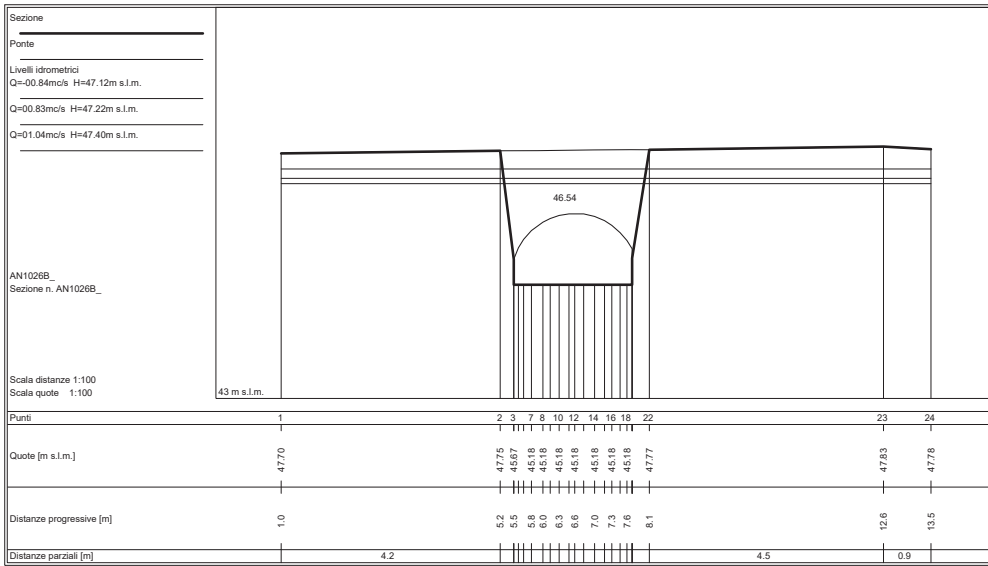


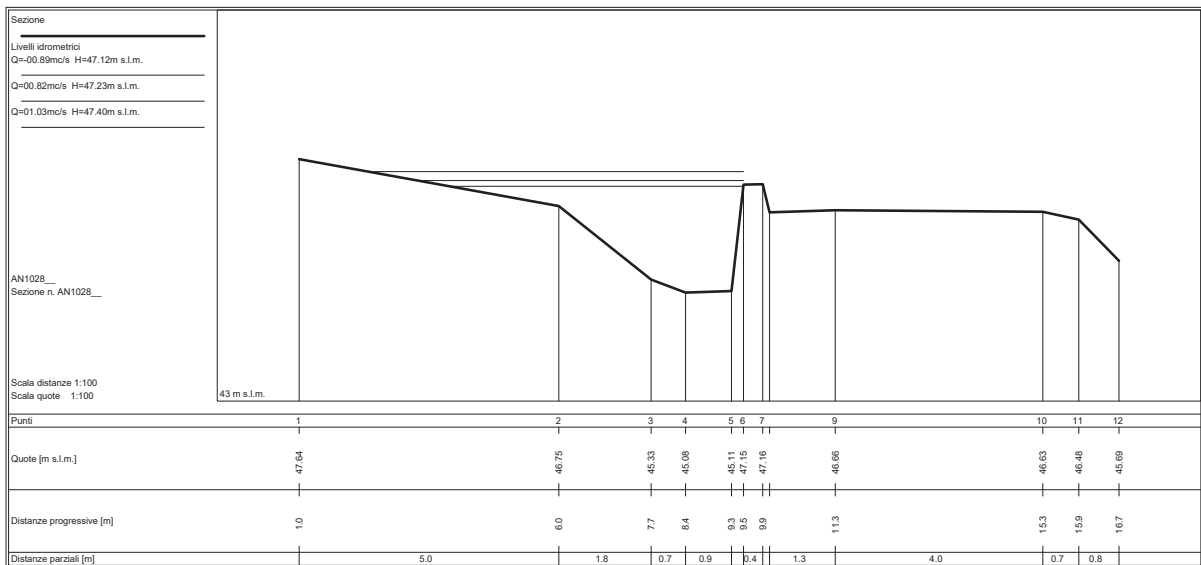
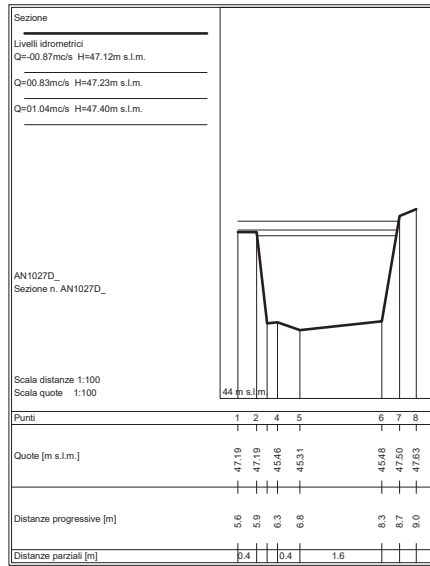


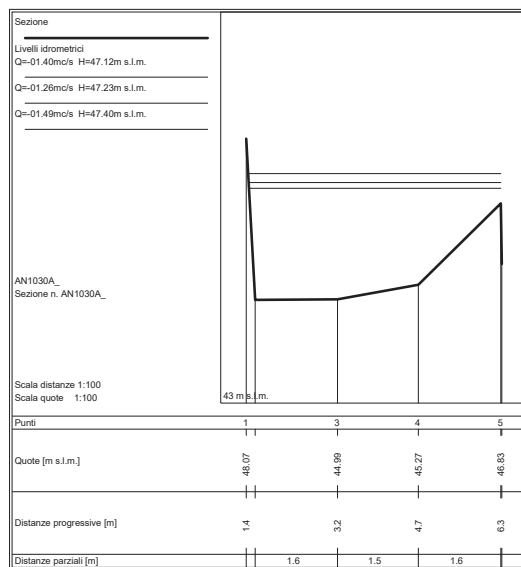
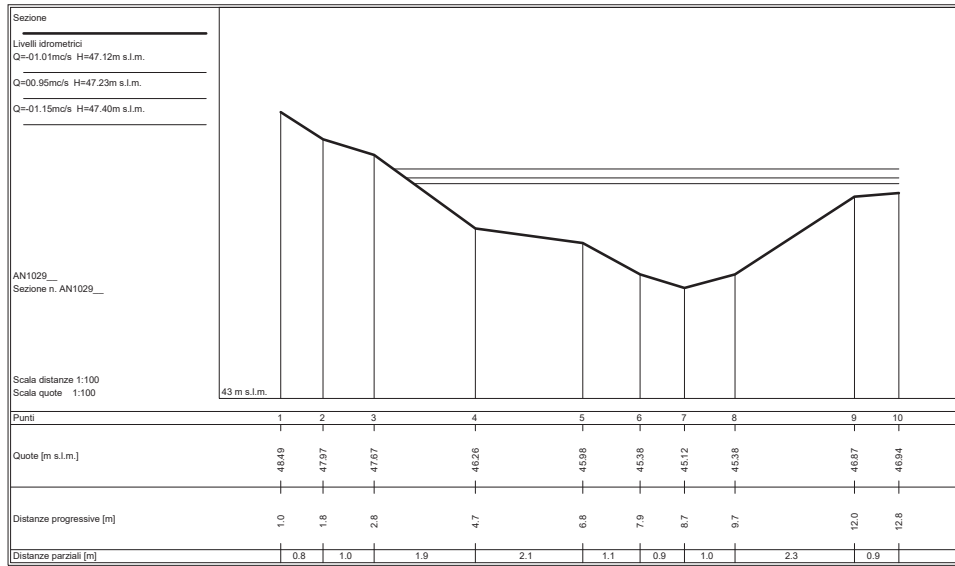




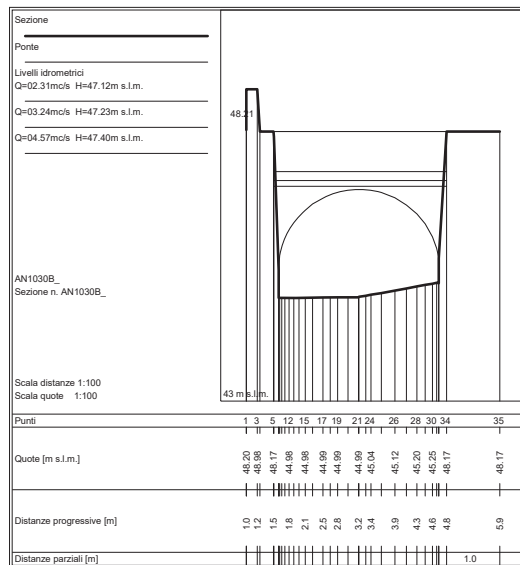
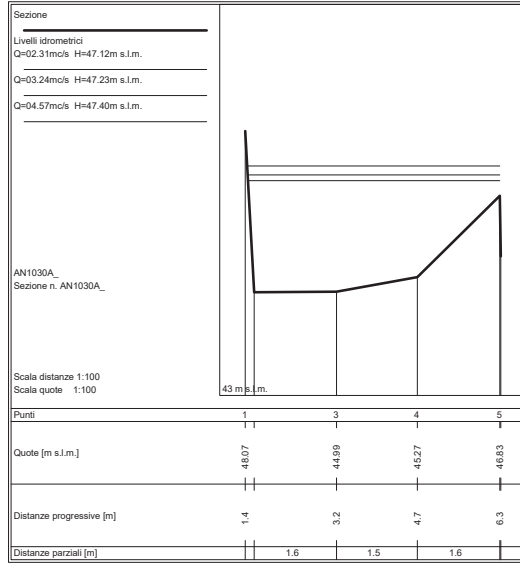


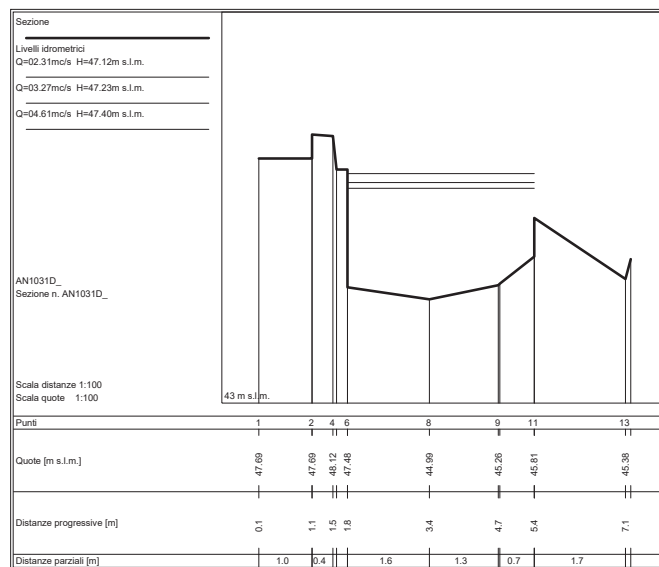
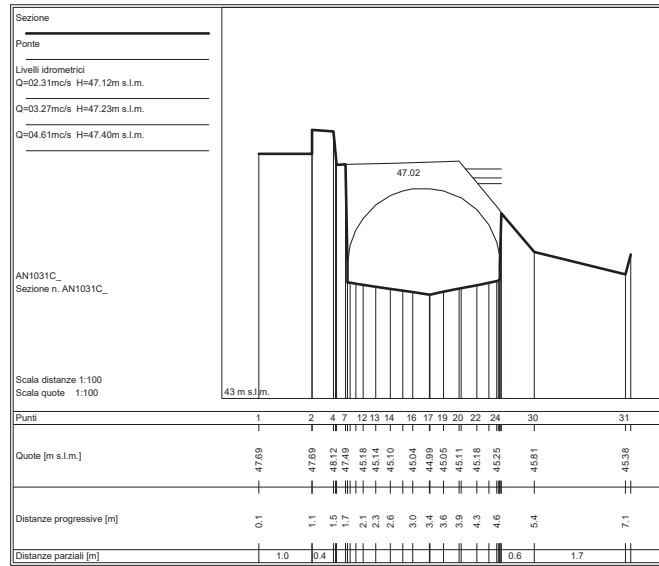


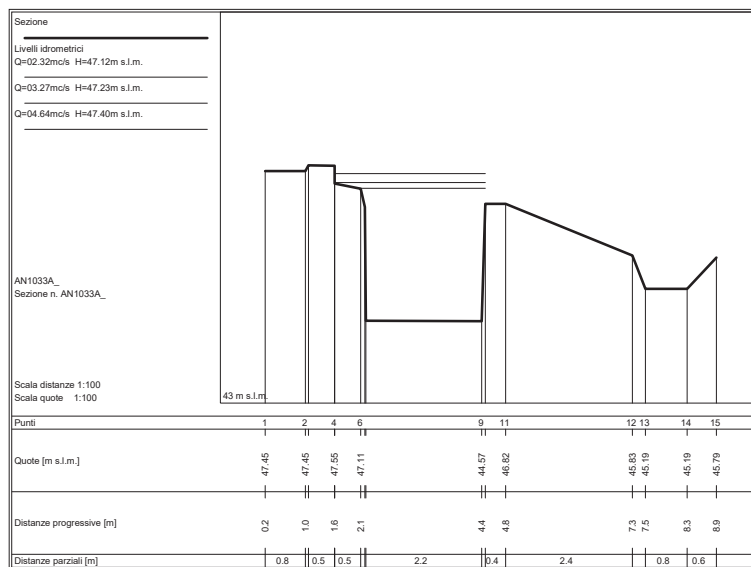
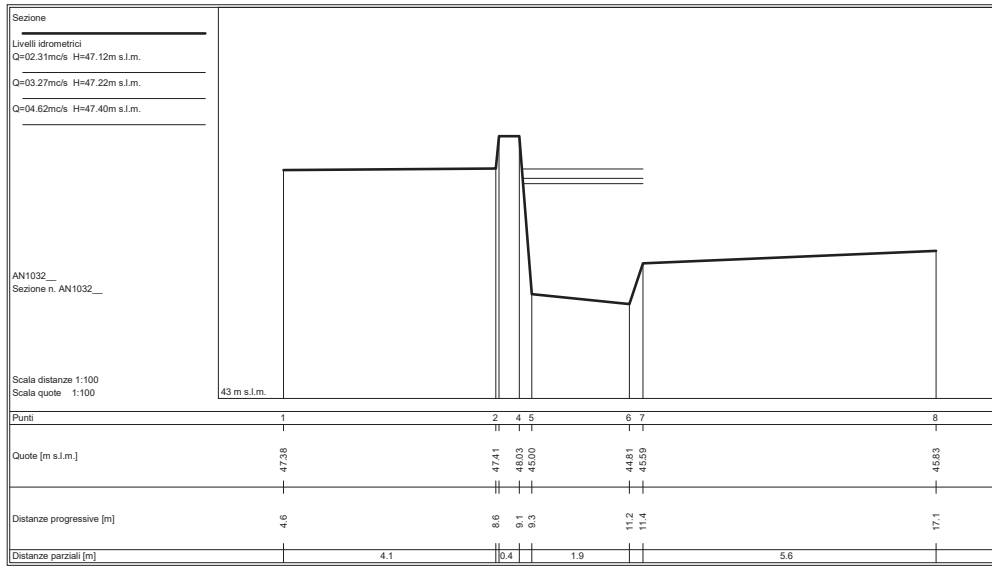


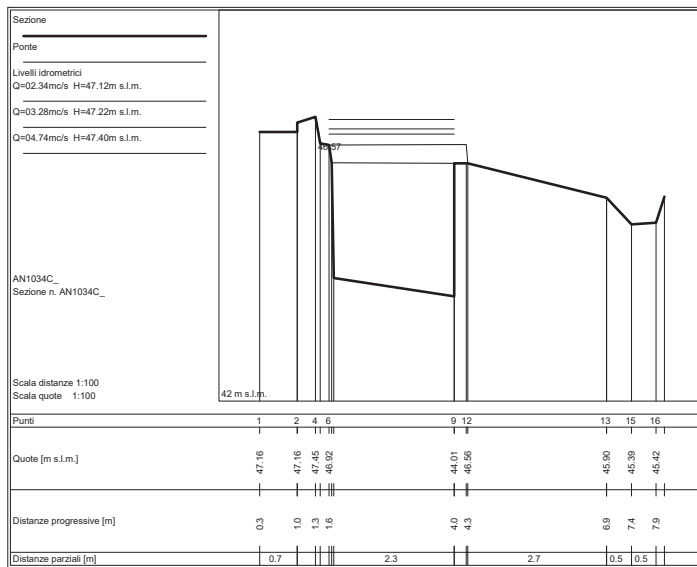
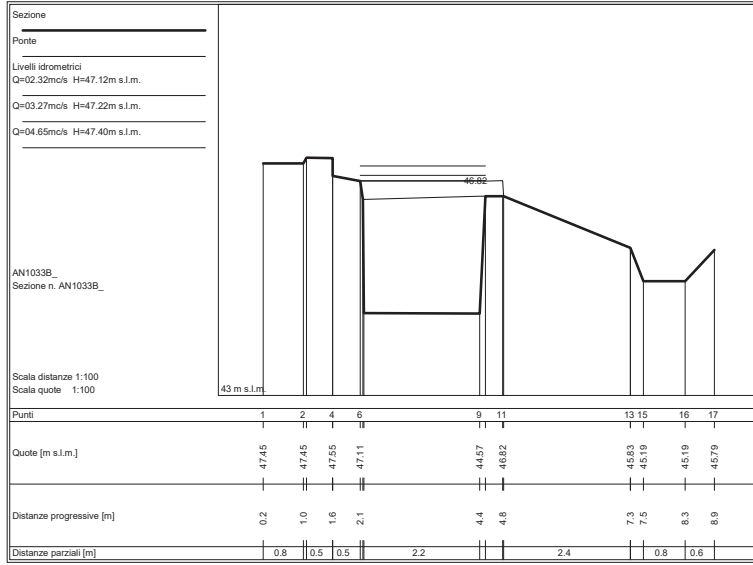


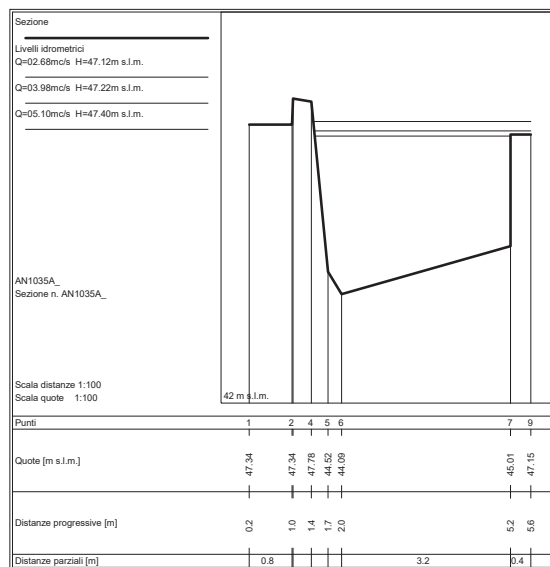
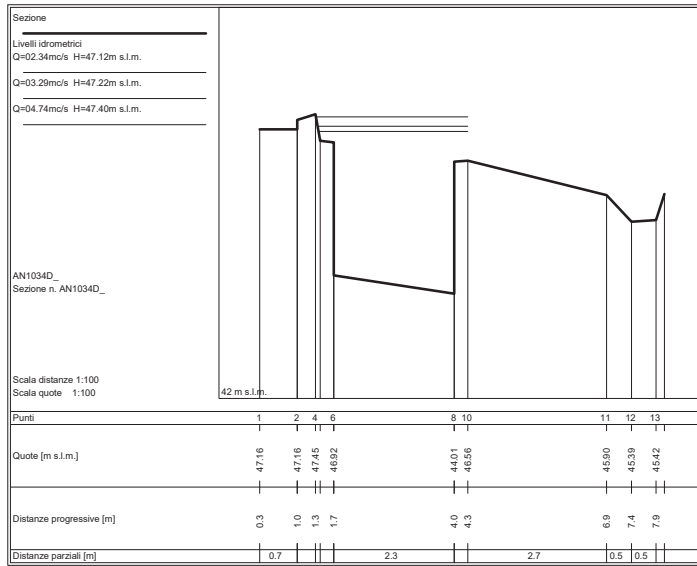
SEZIONI FLUVIALI
FOSSO AGNACCINO - TRATTO 3

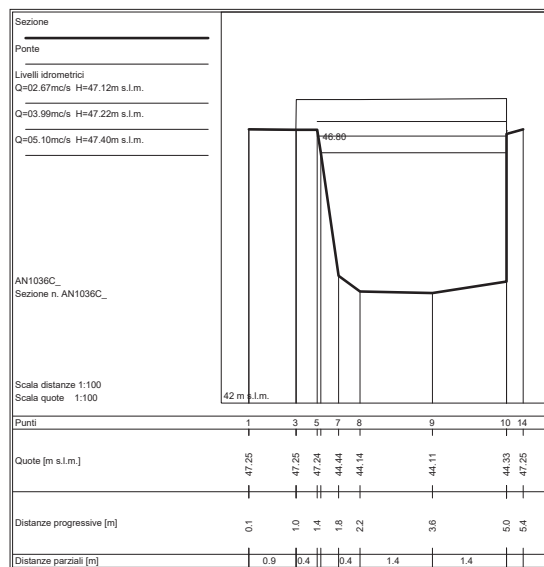
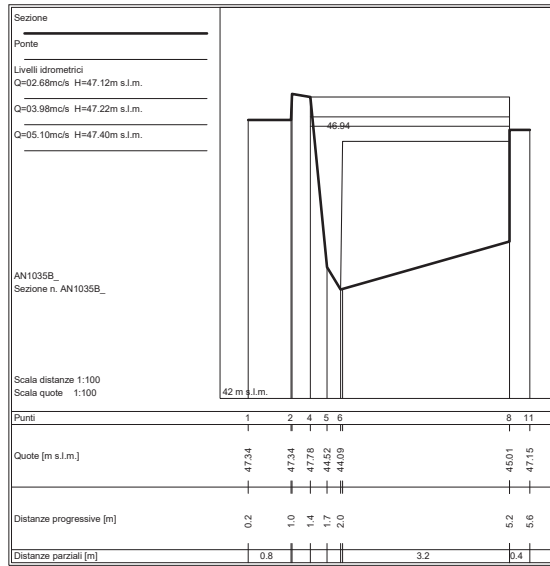


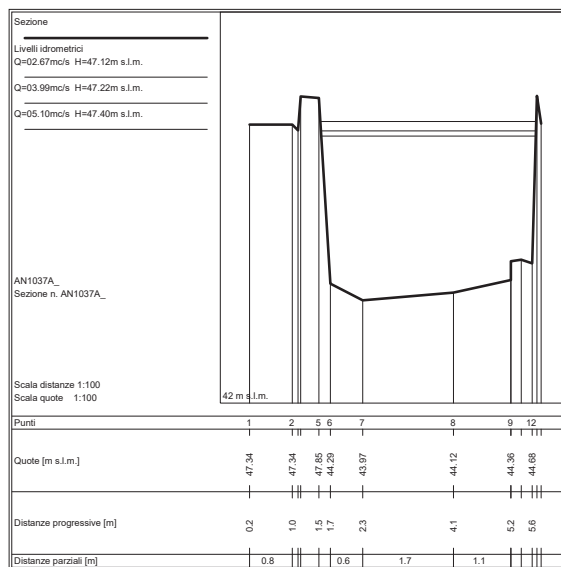
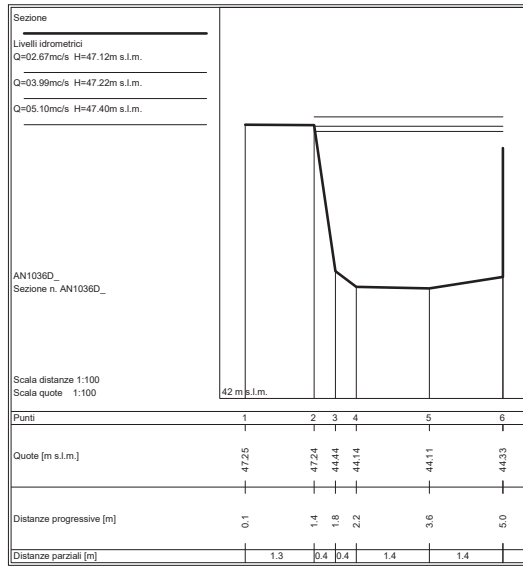


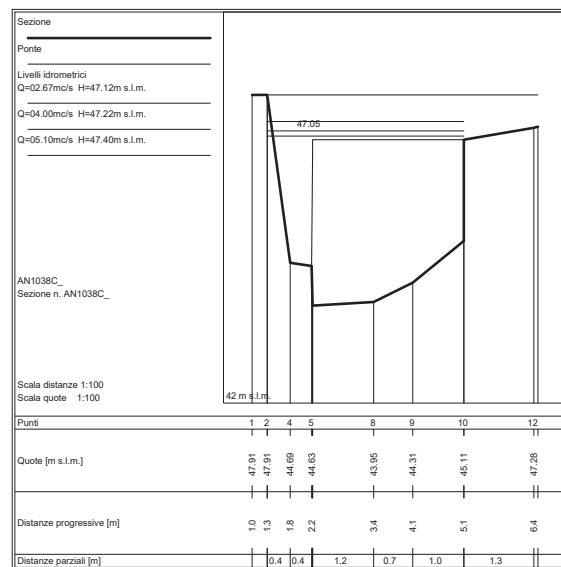
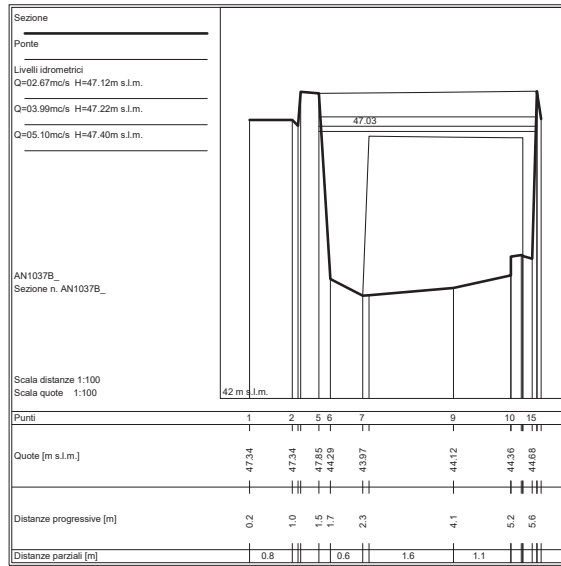


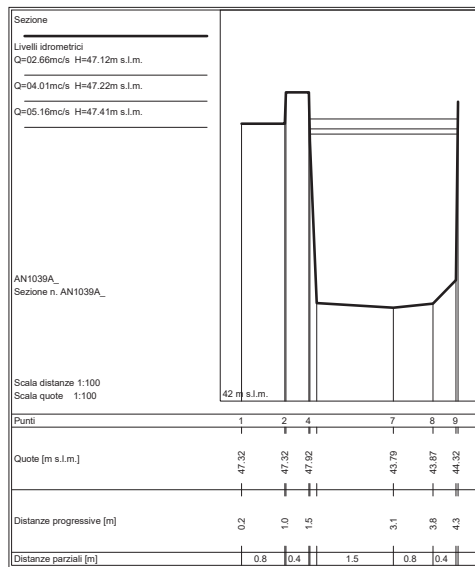
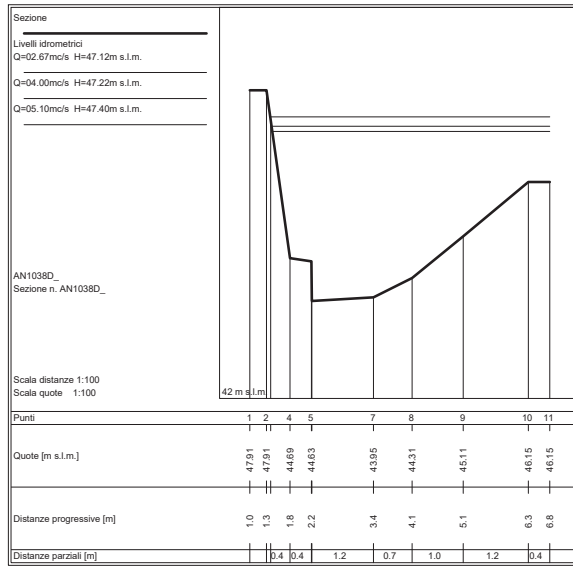


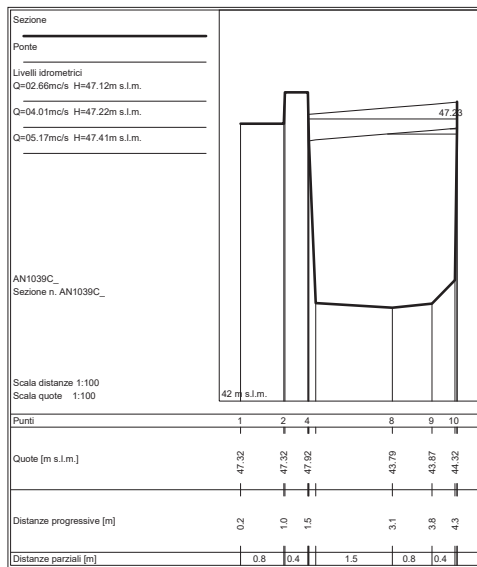
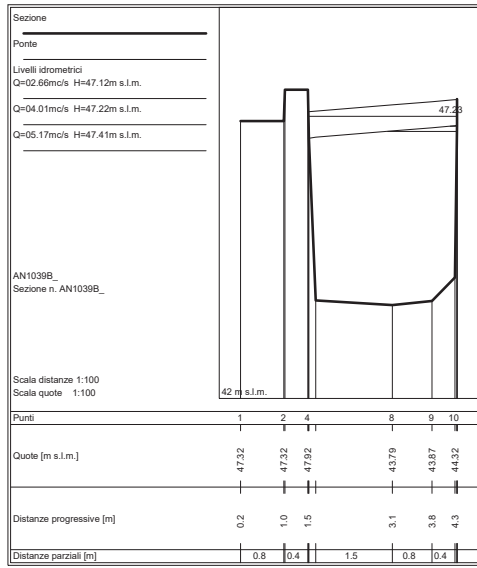


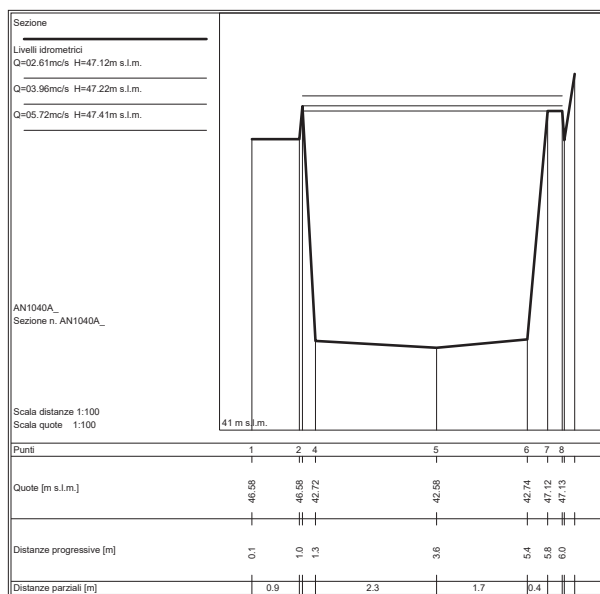
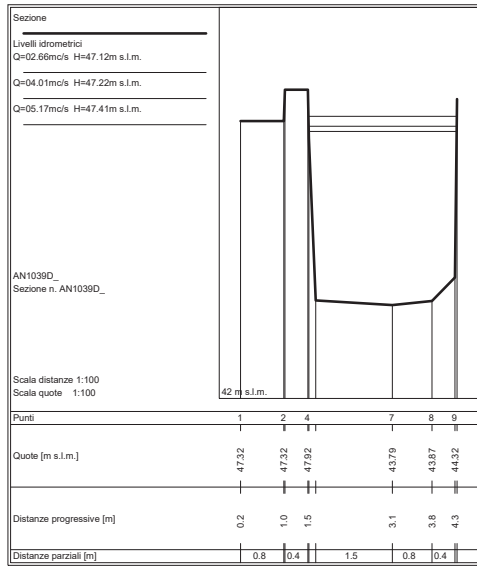


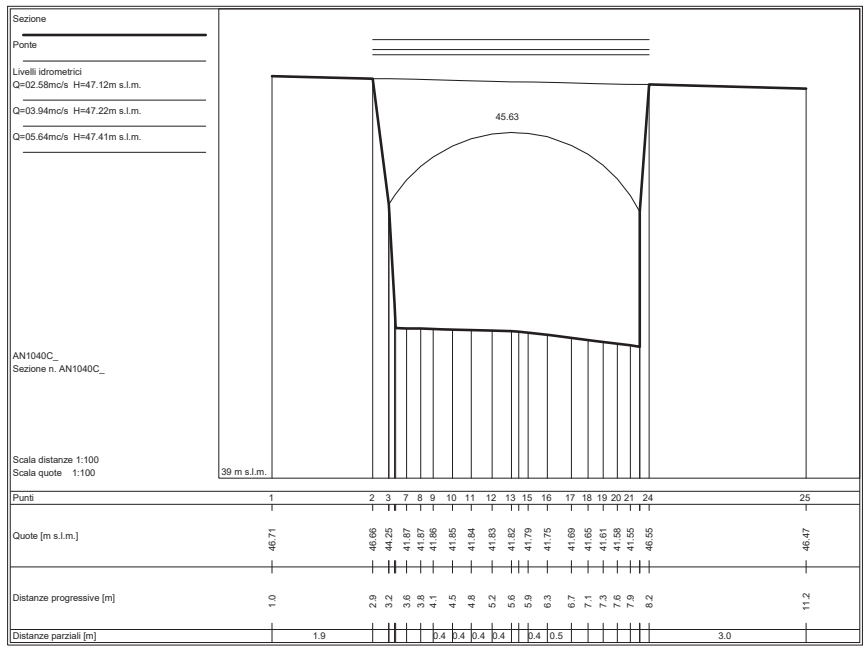
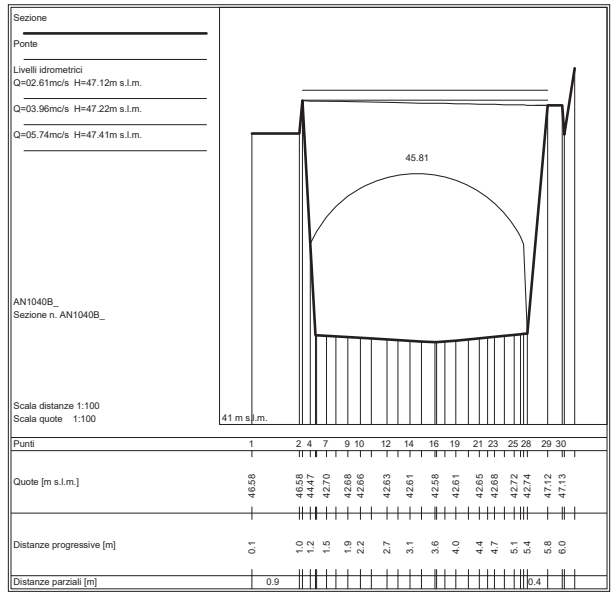


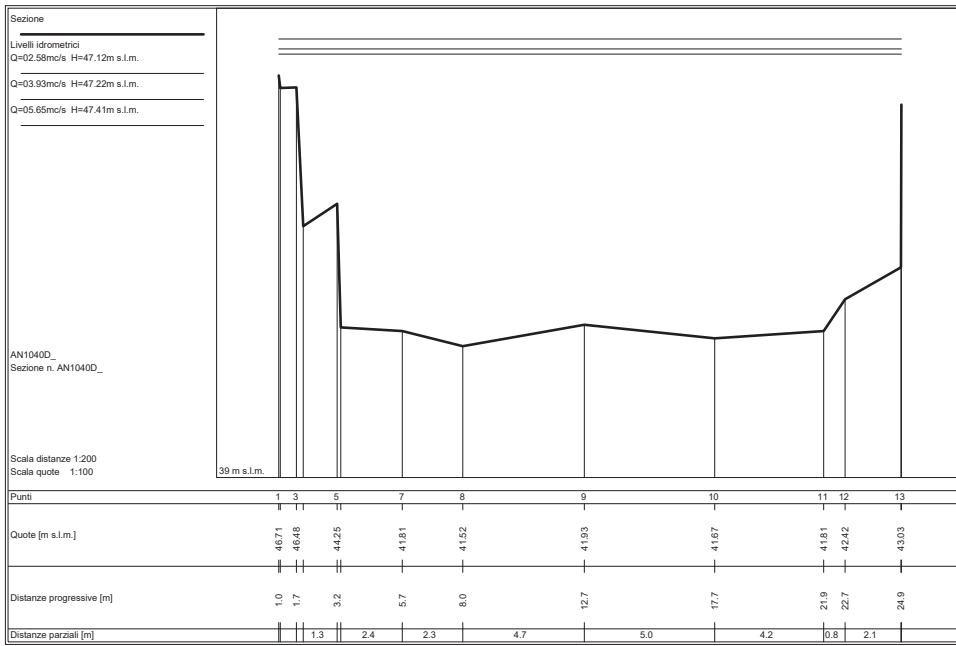




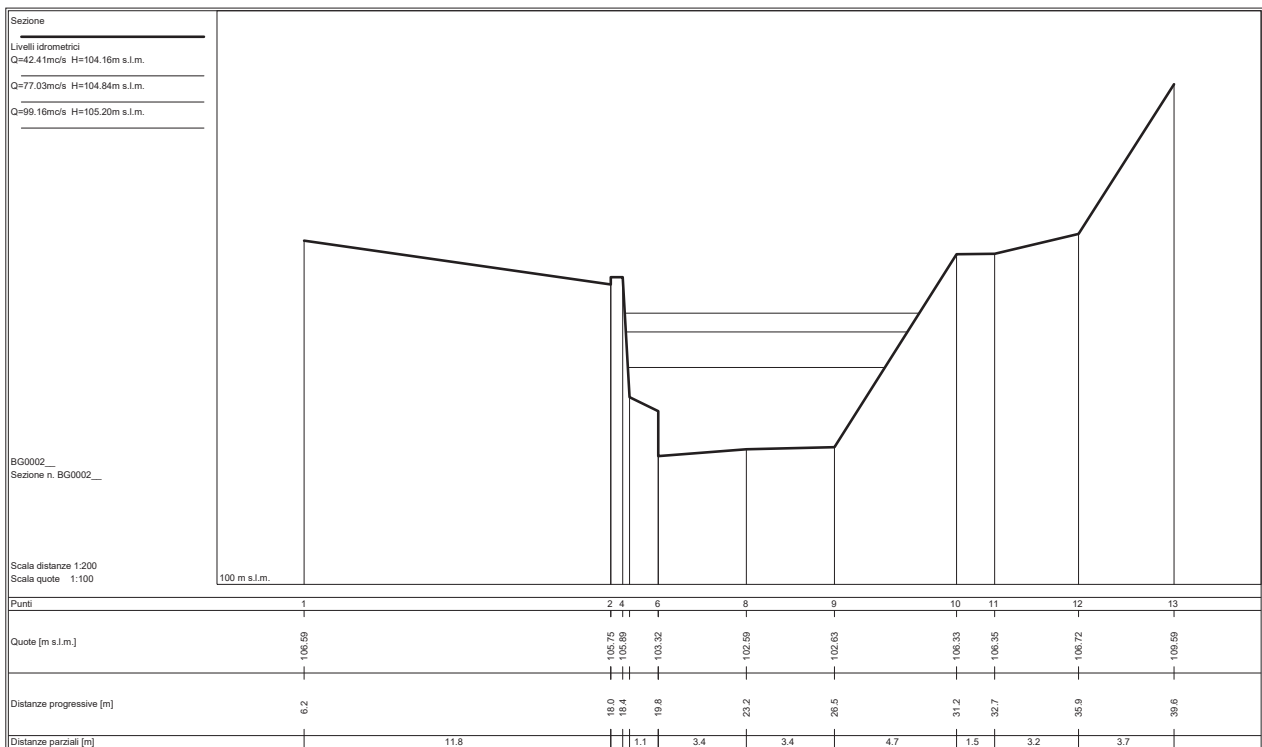
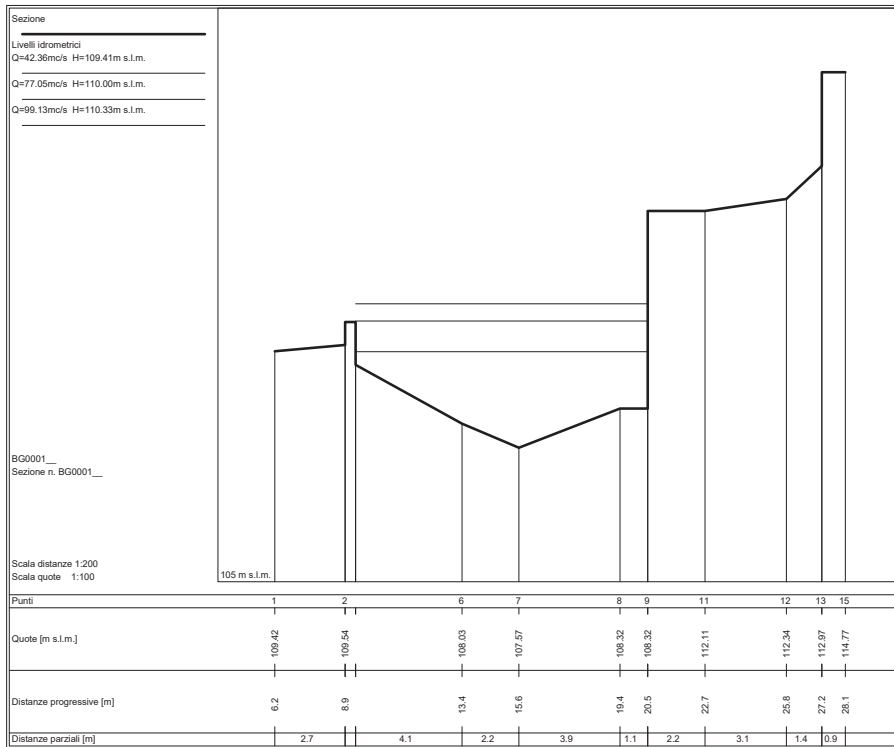


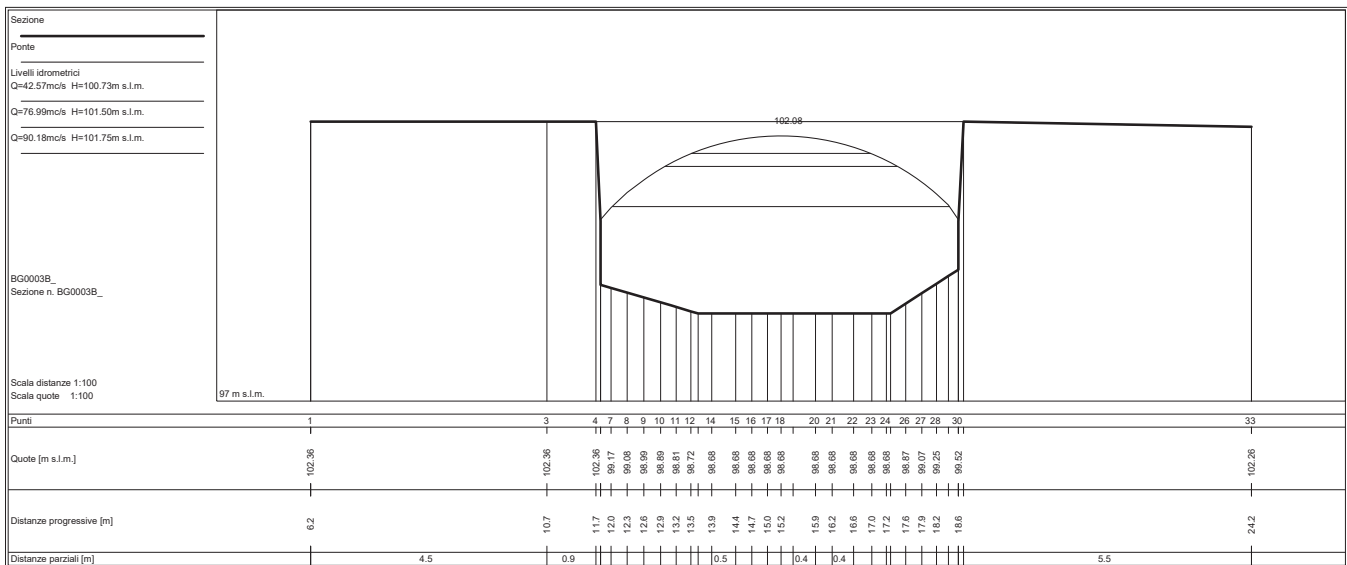
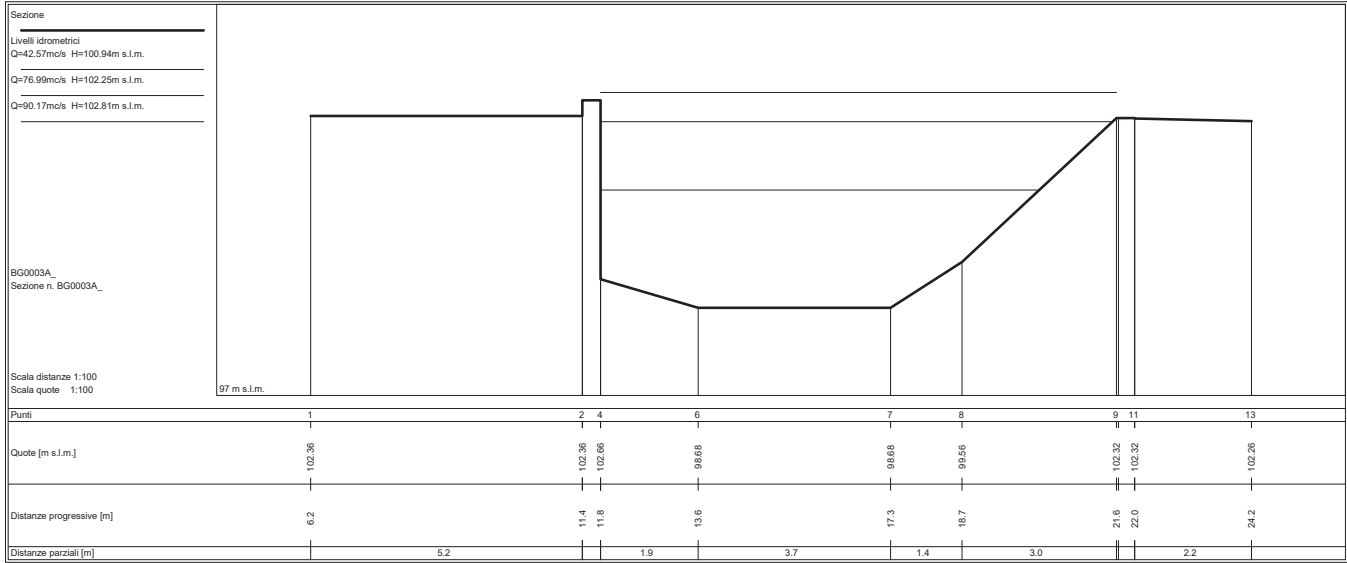


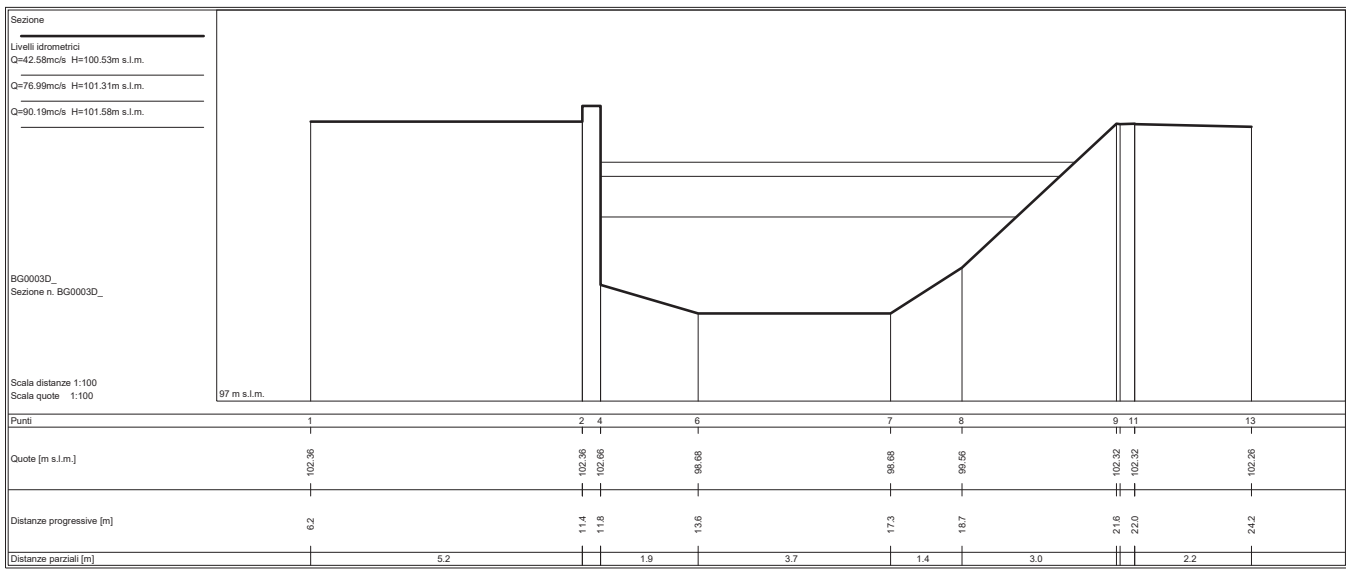
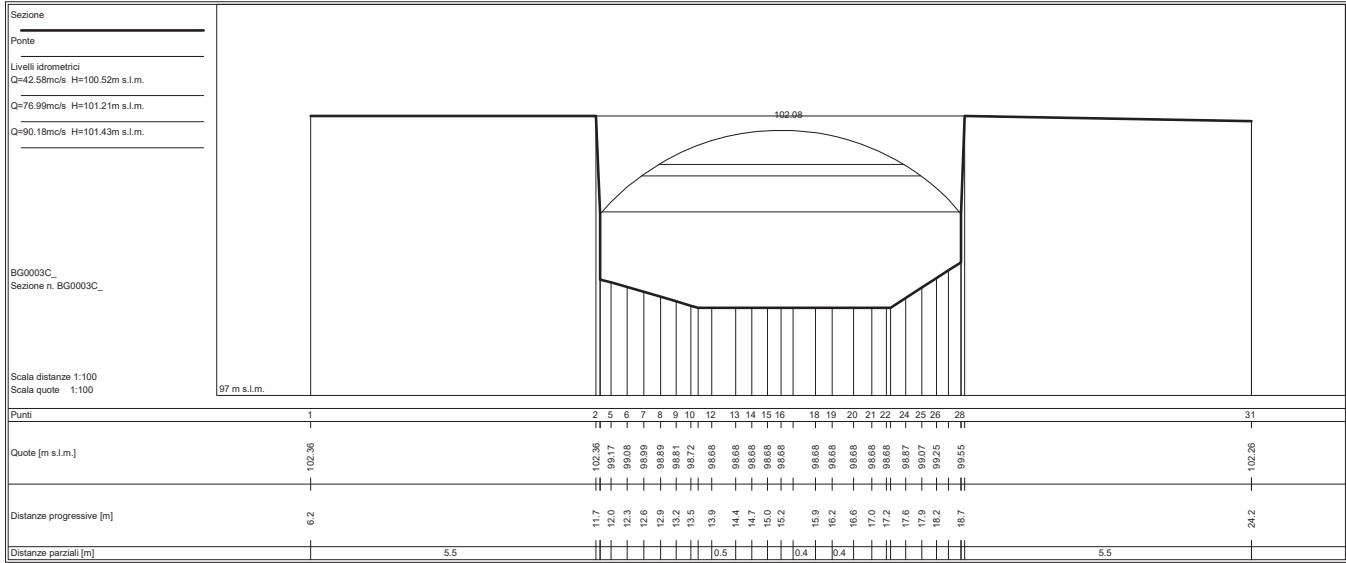


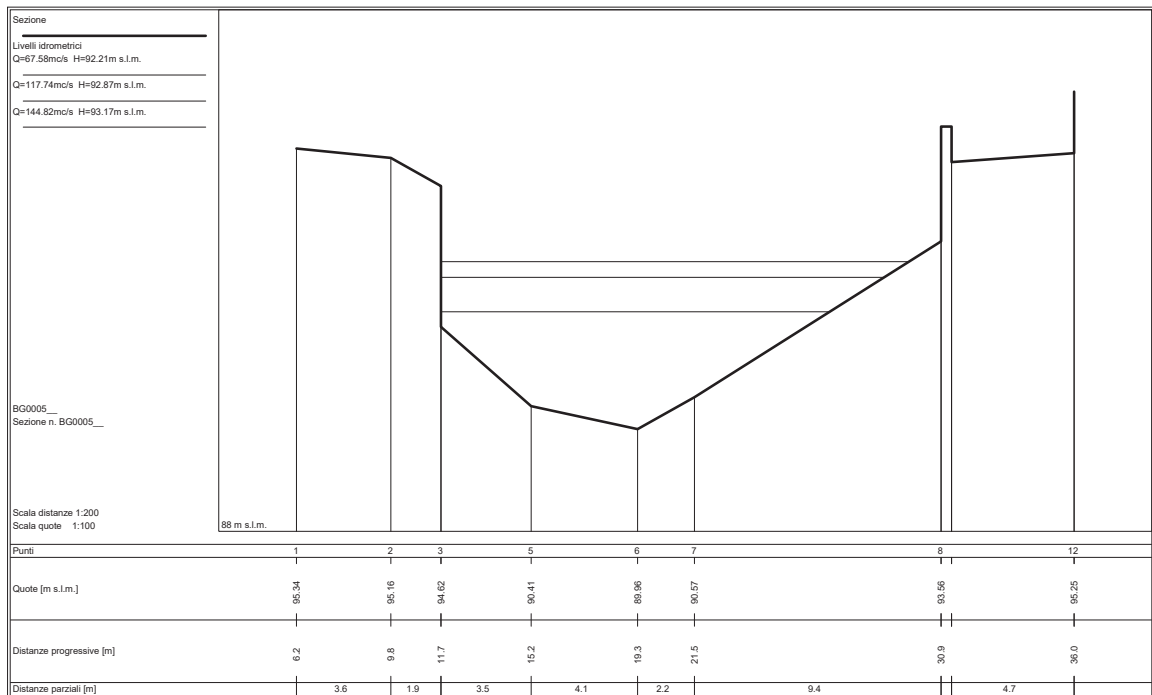
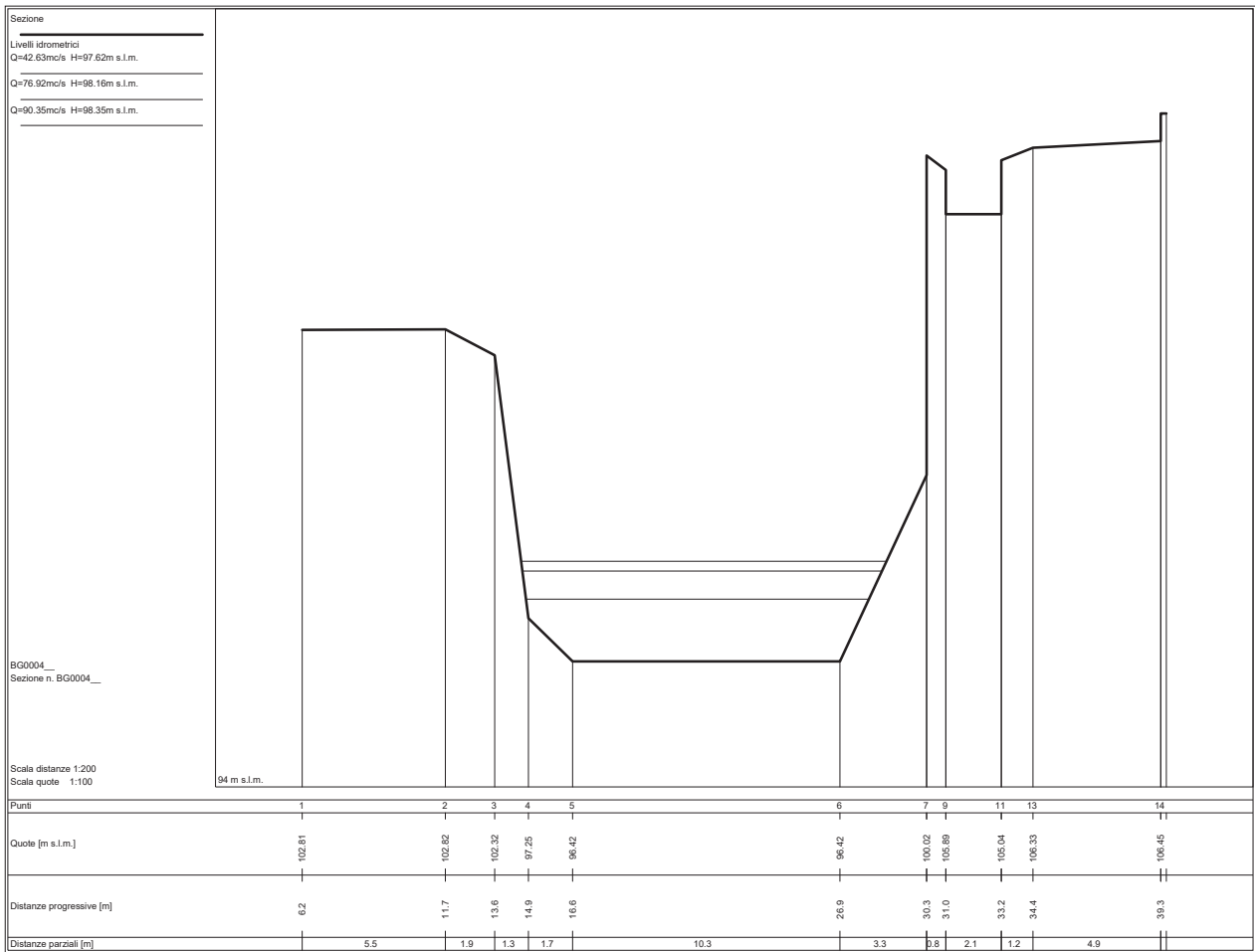


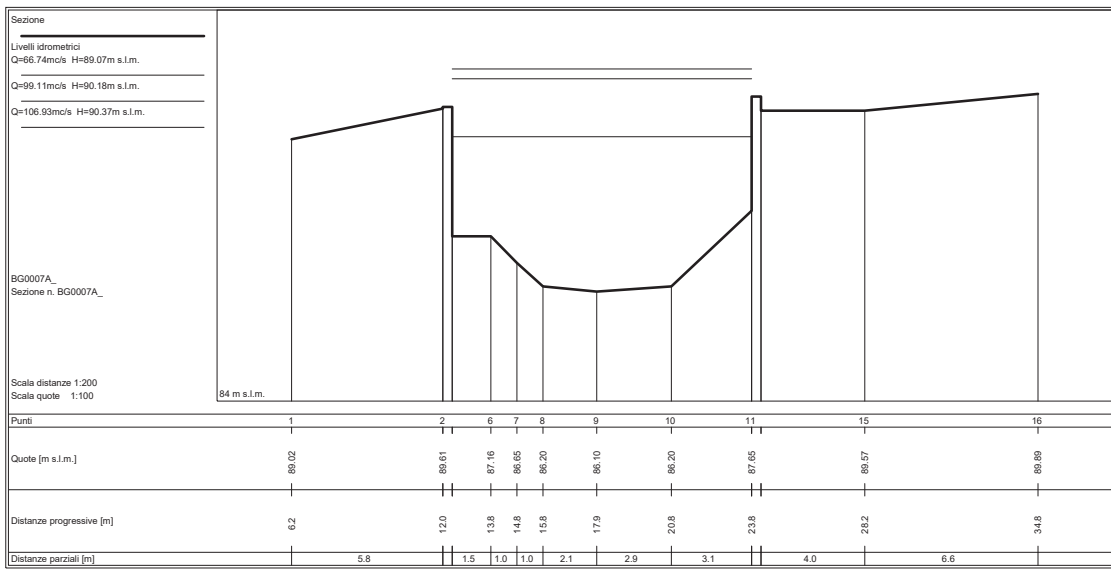
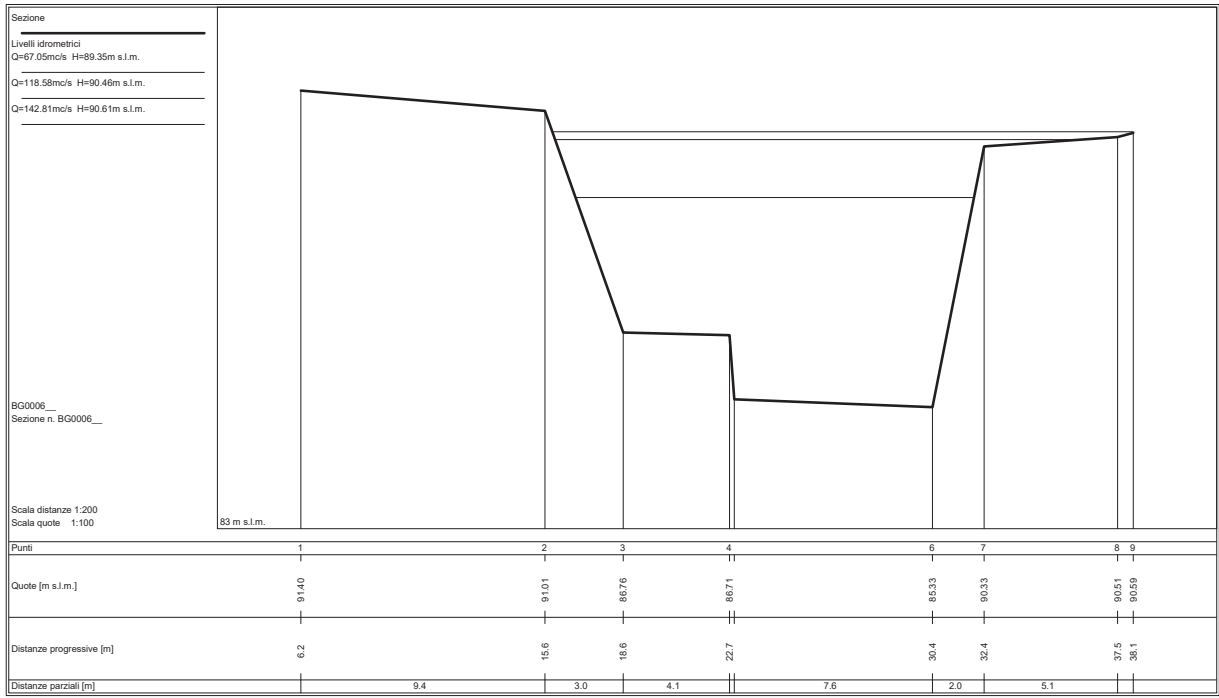
SEZIONI FLUVIALI
TORRENTE BAGNOLO

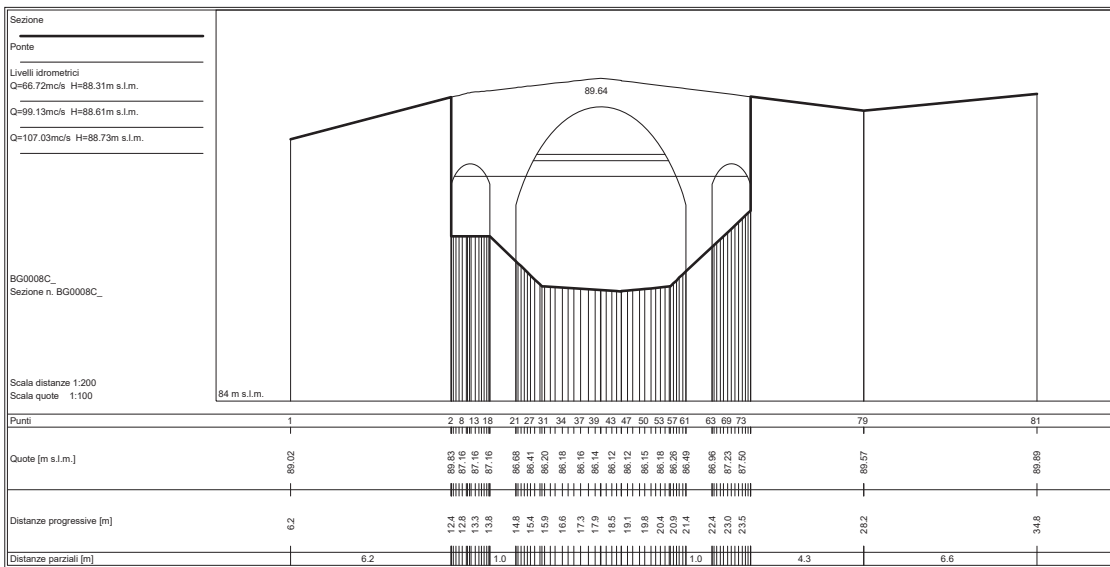
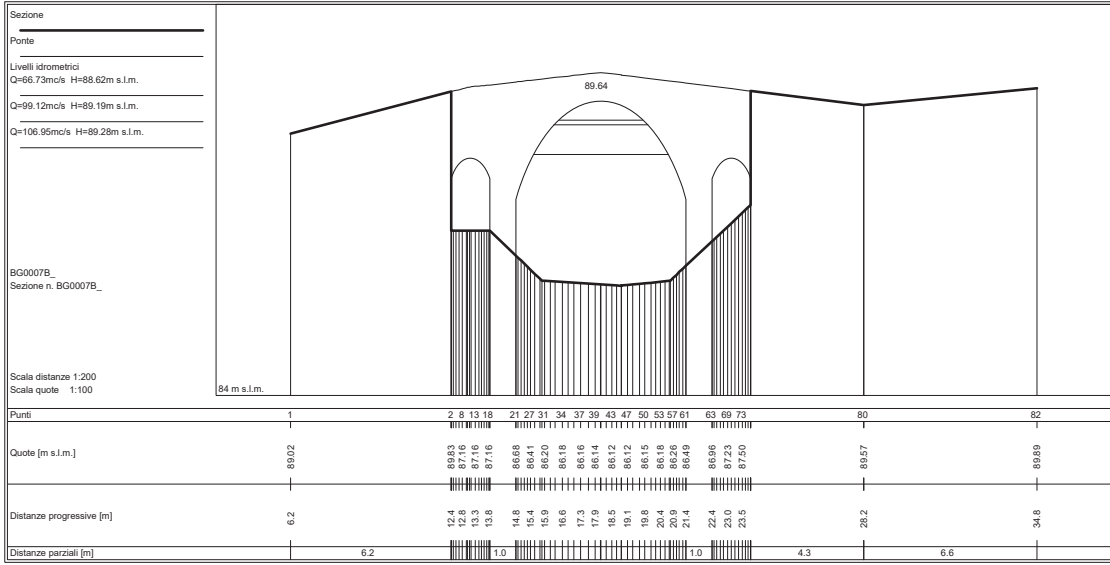


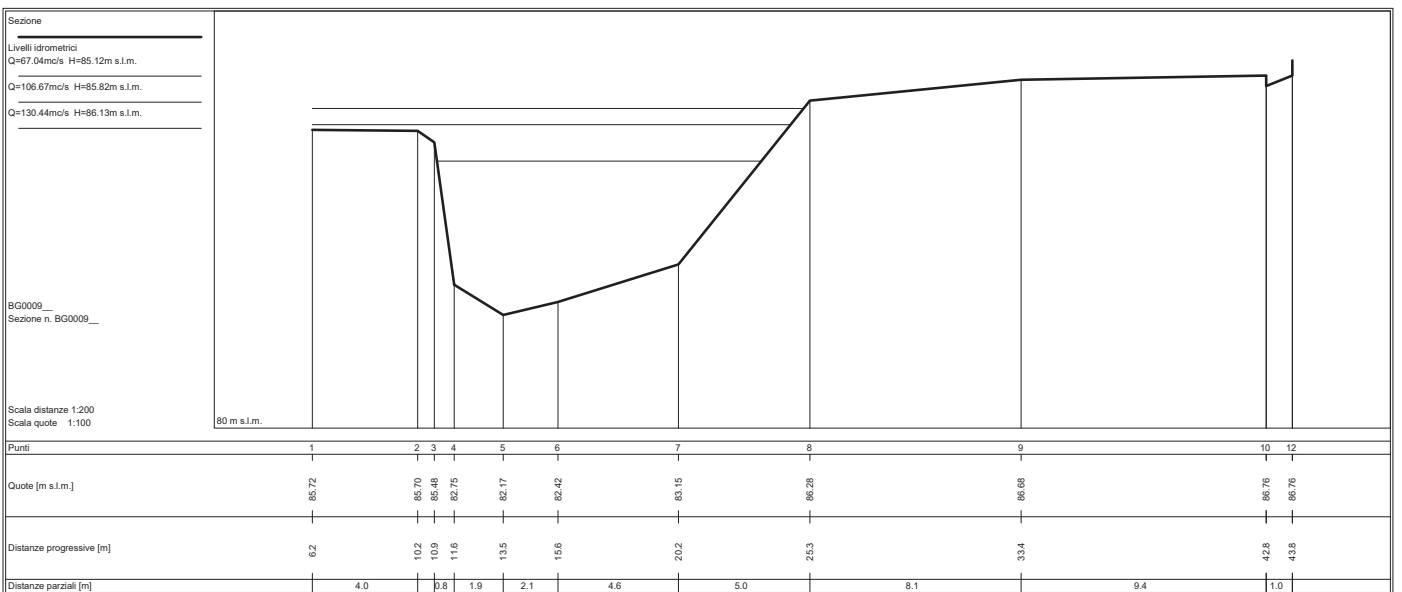
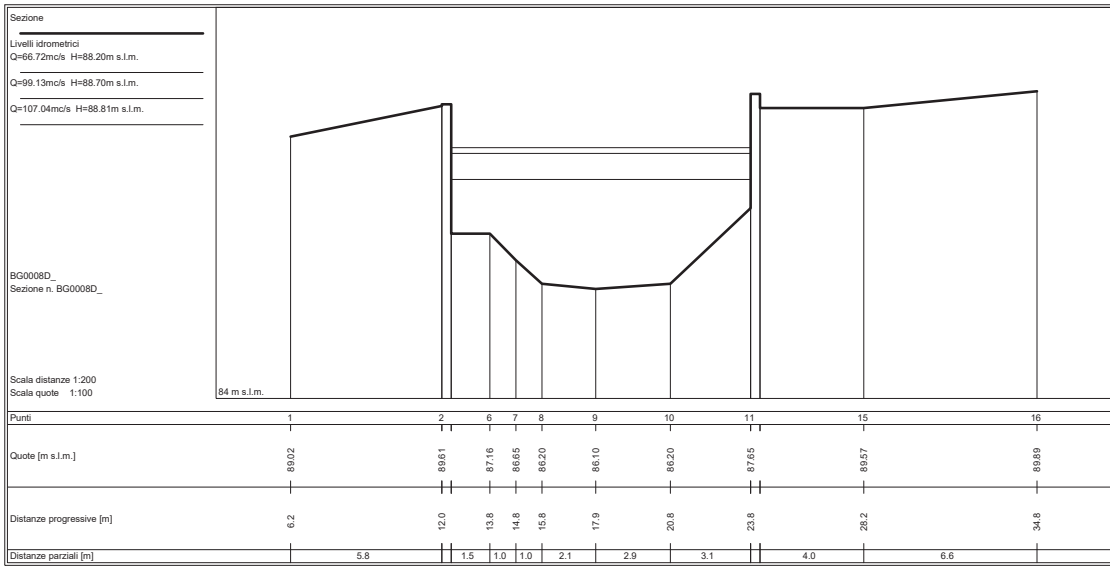


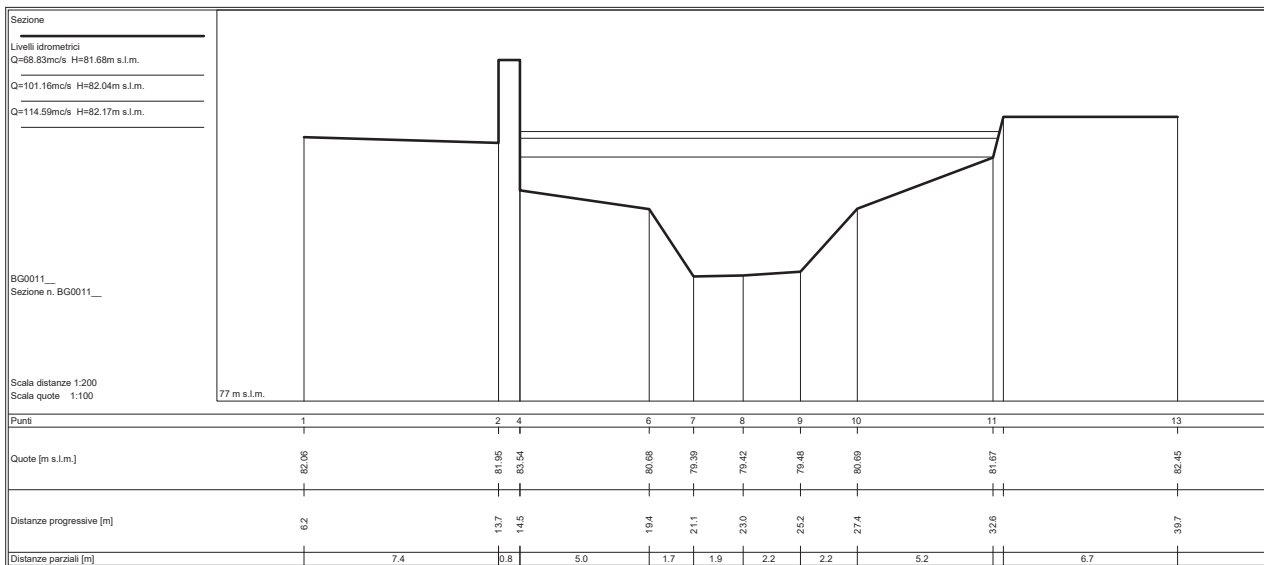
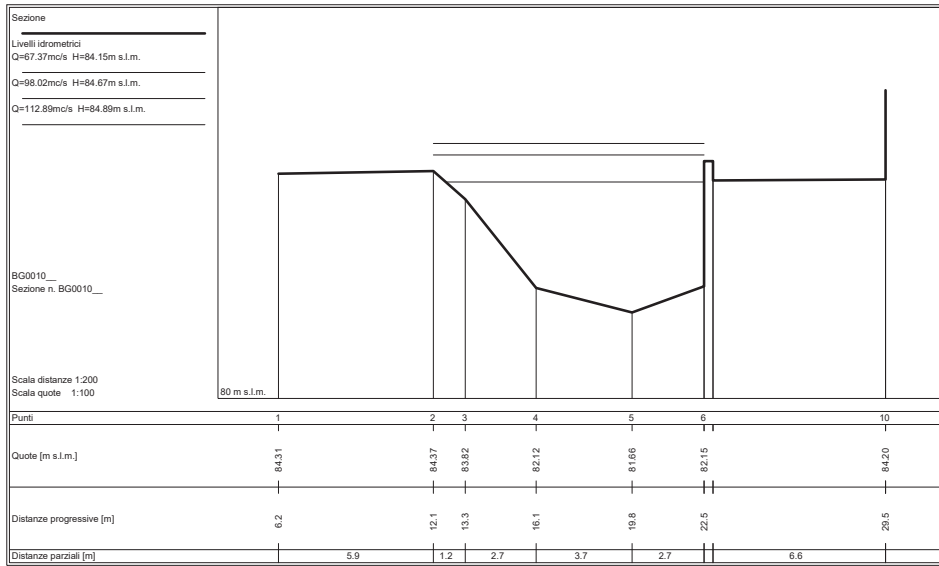


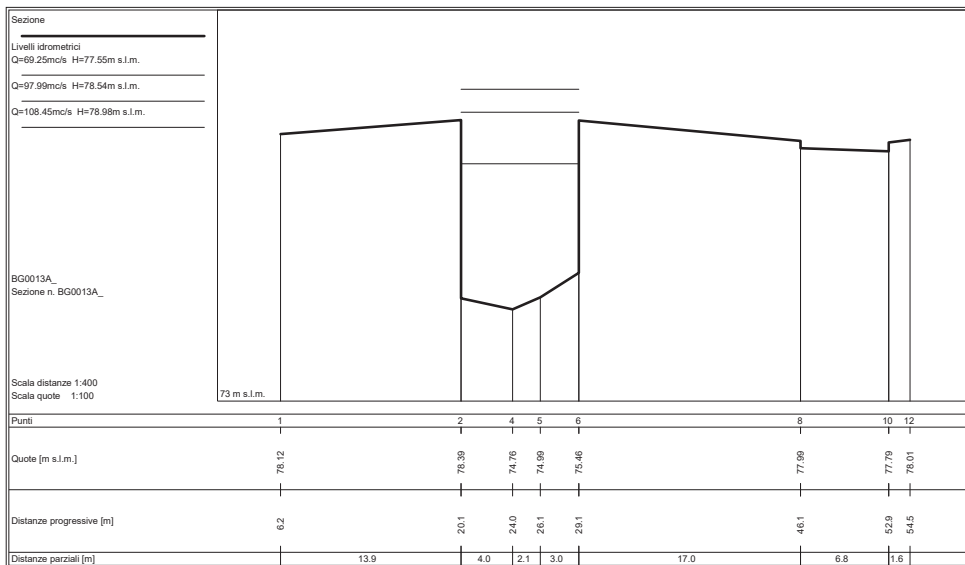
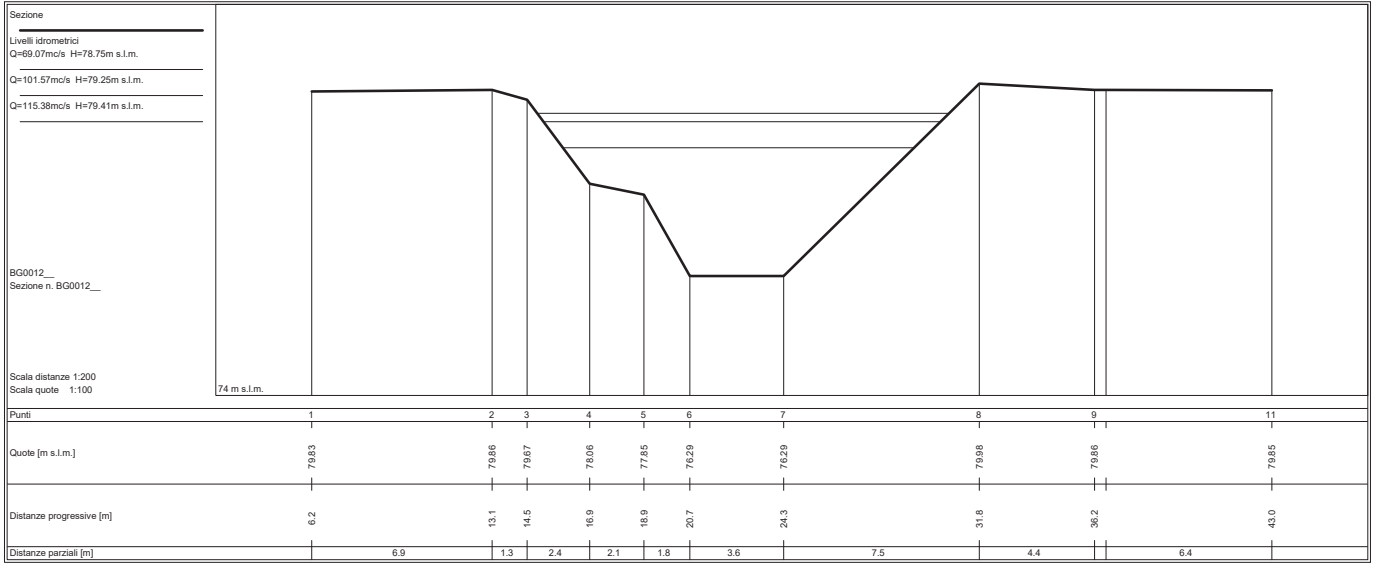


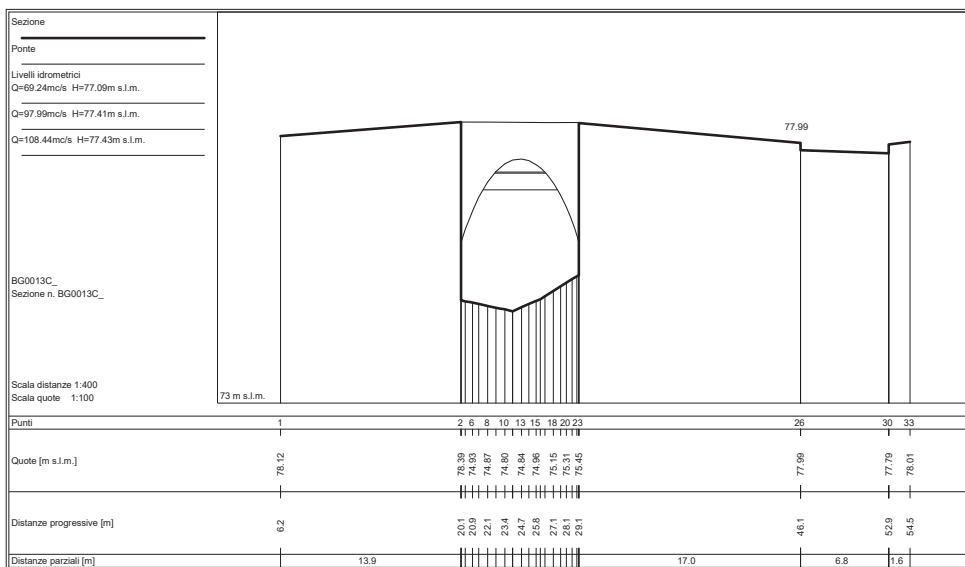
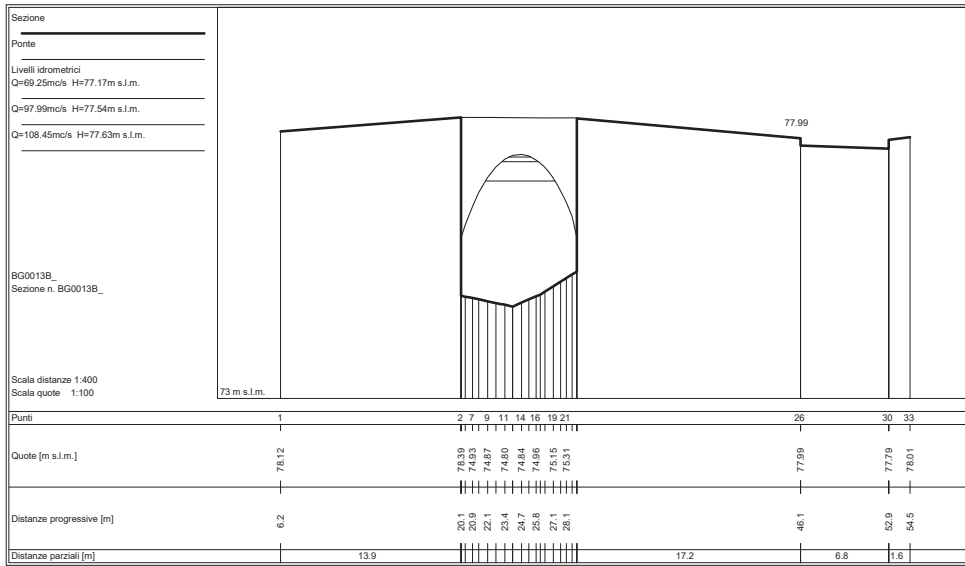


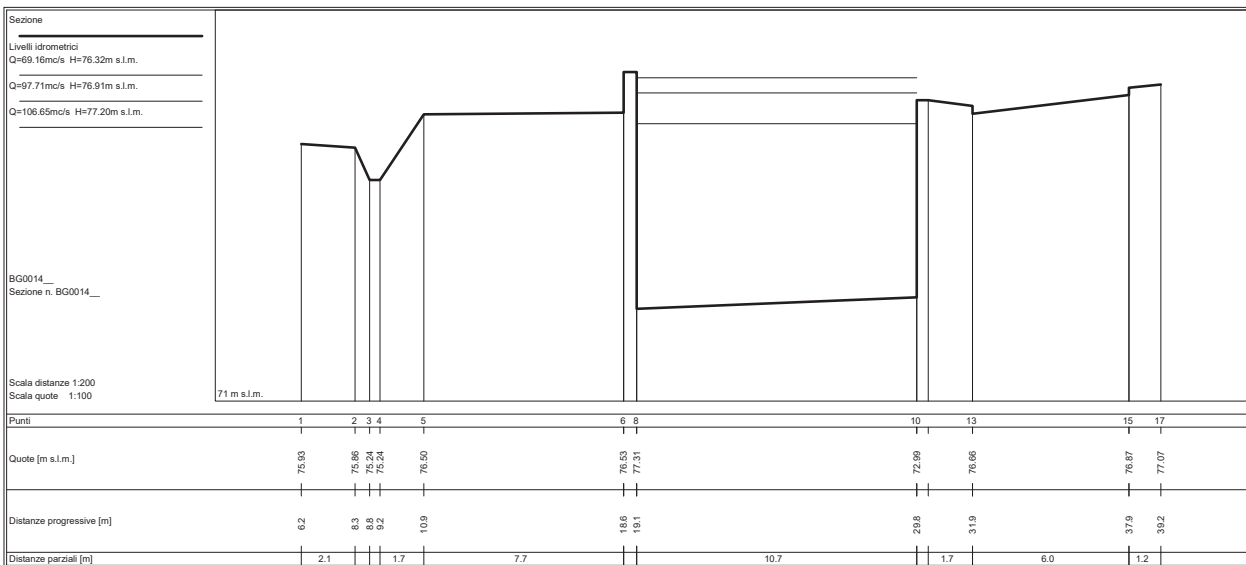
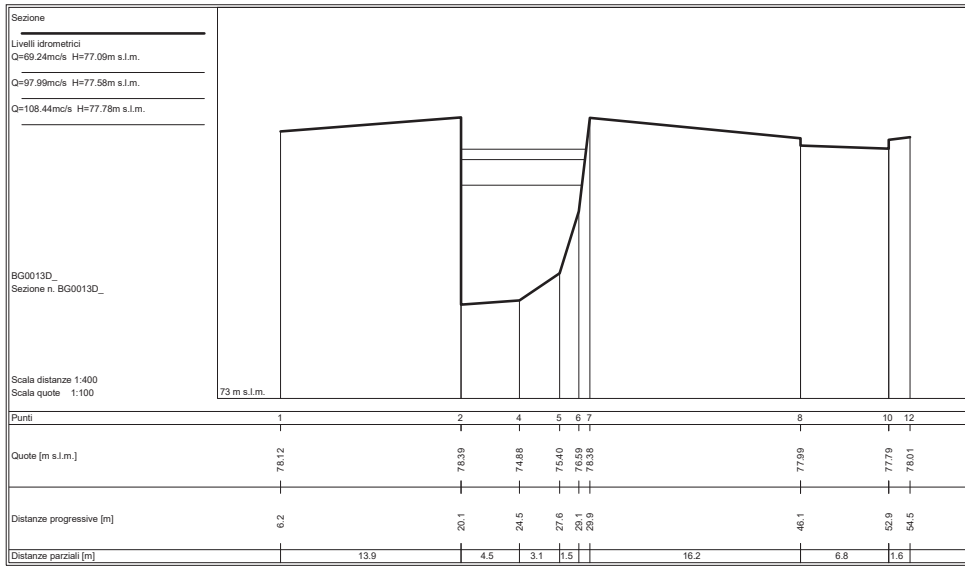


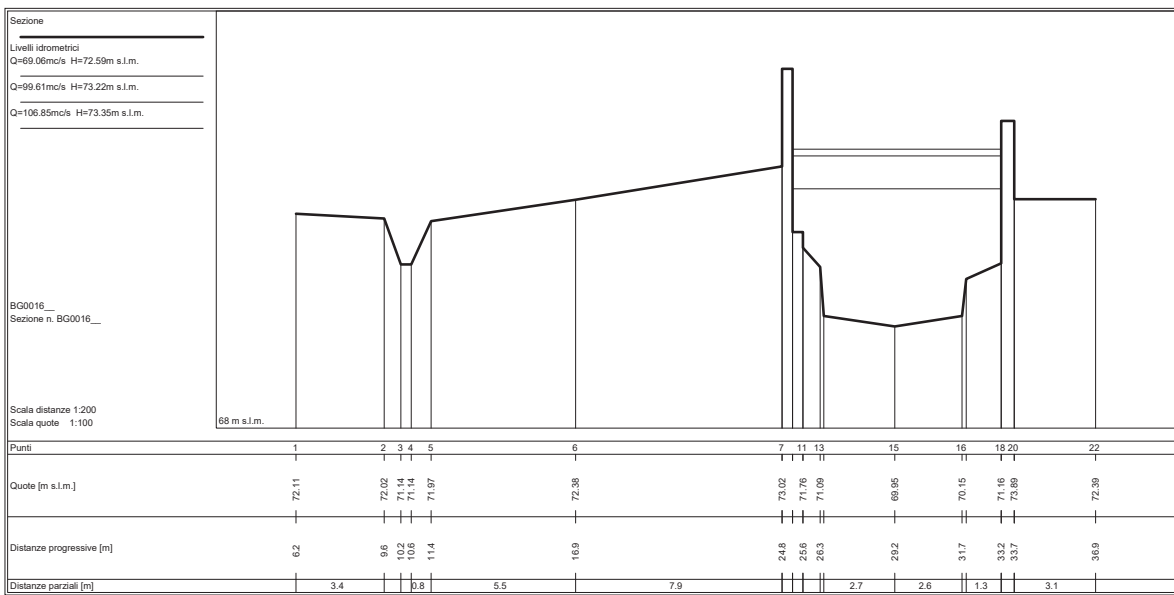
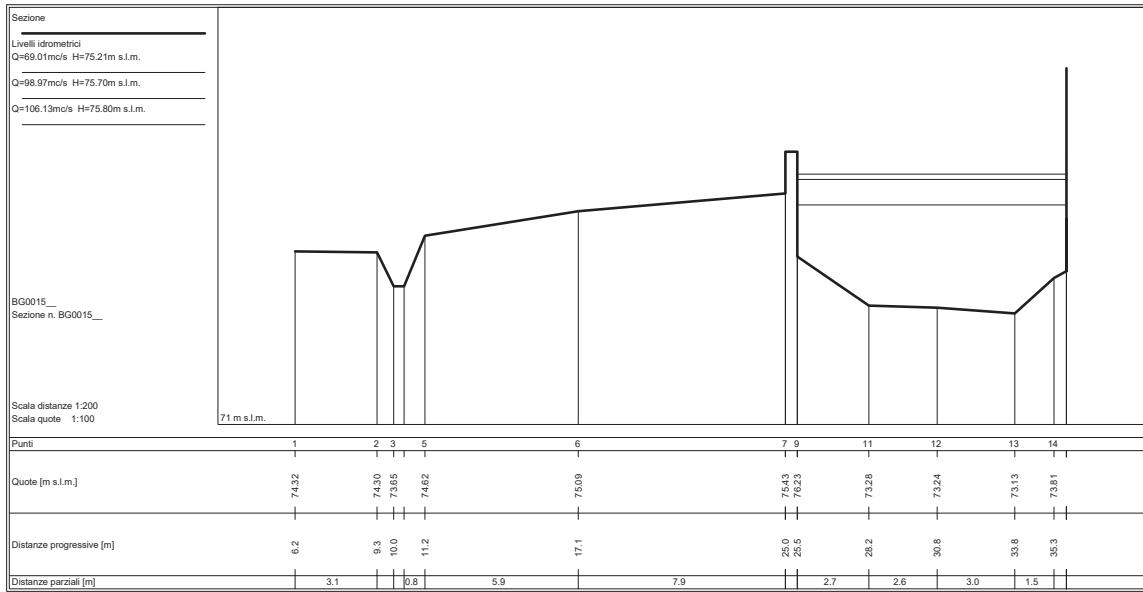


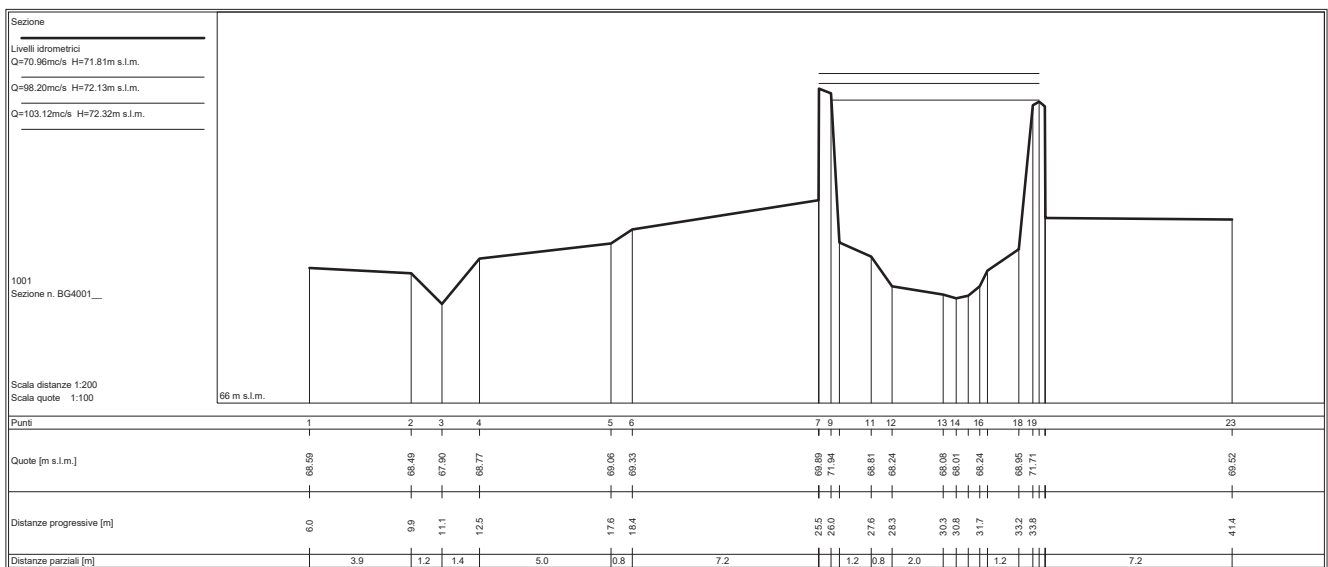
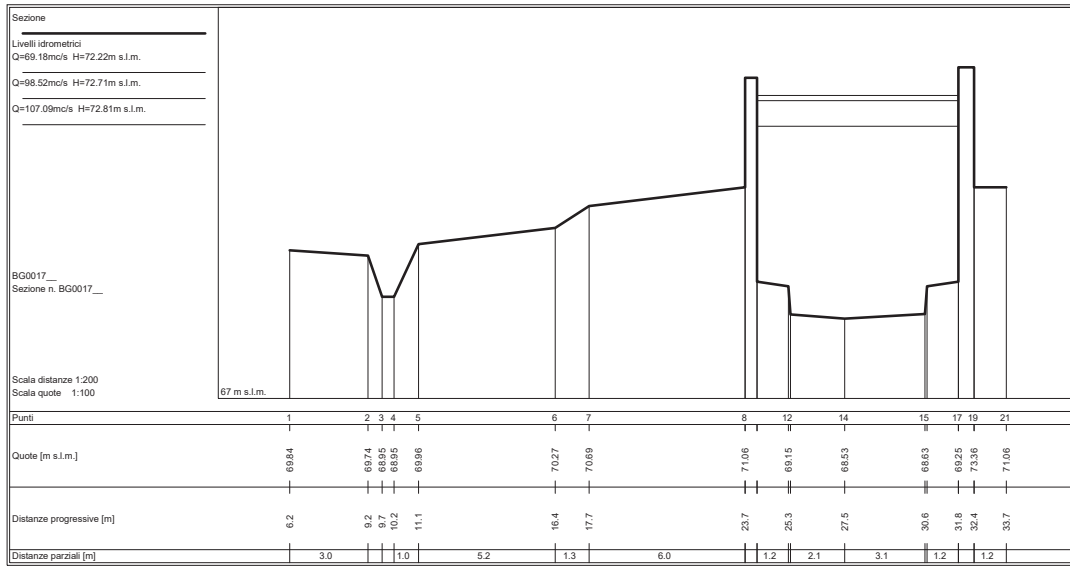


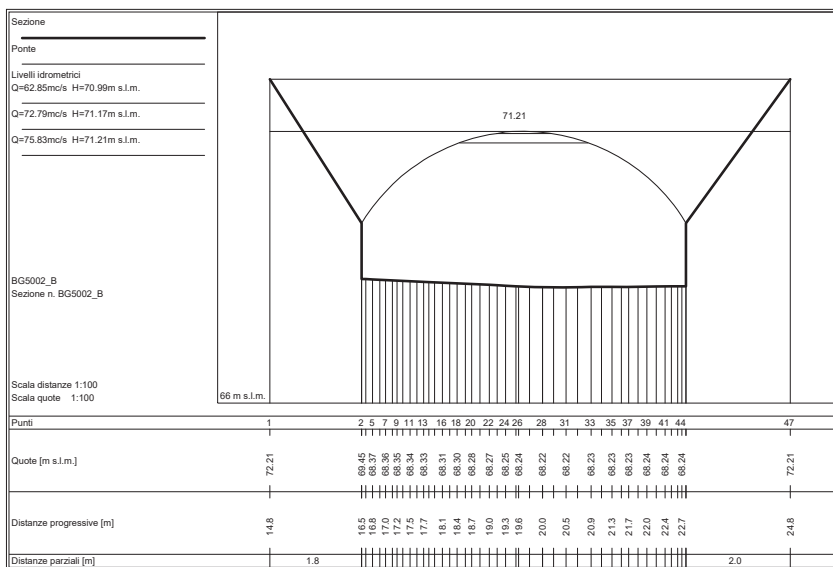
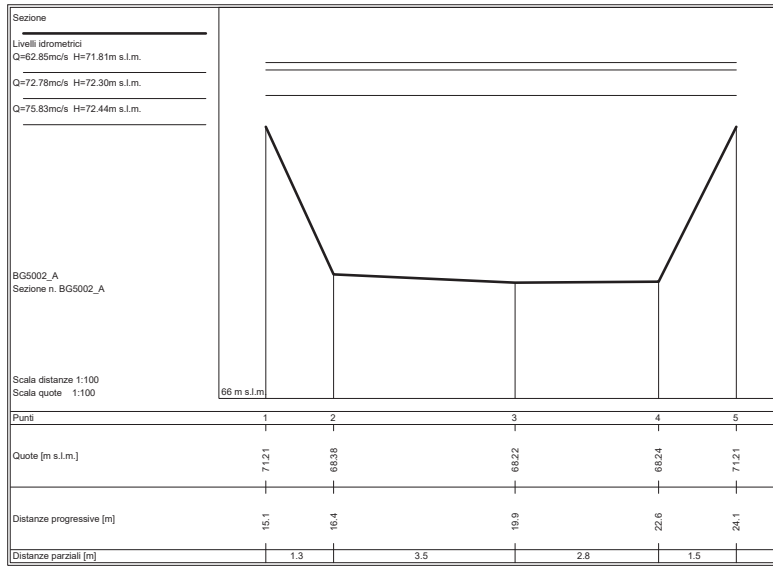


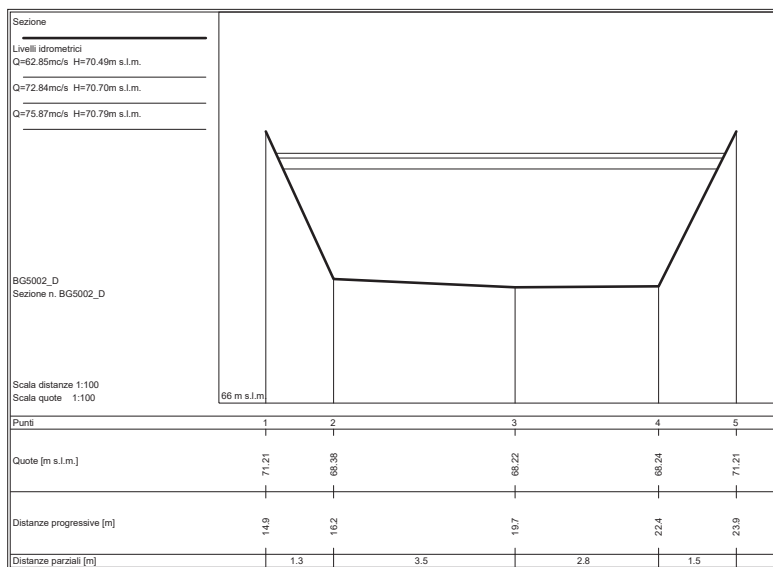
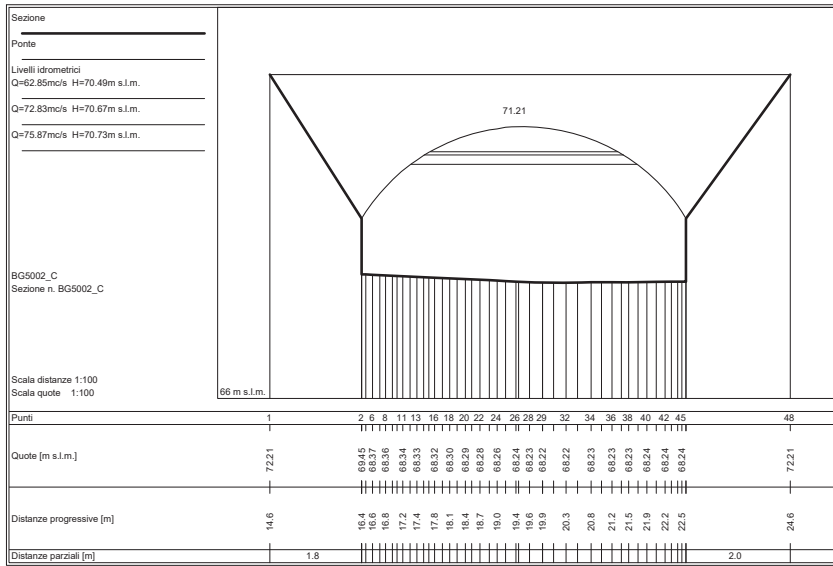


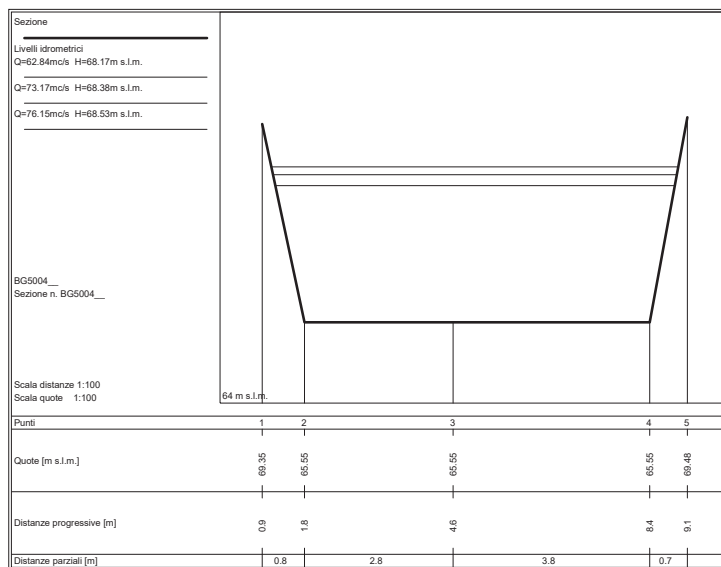
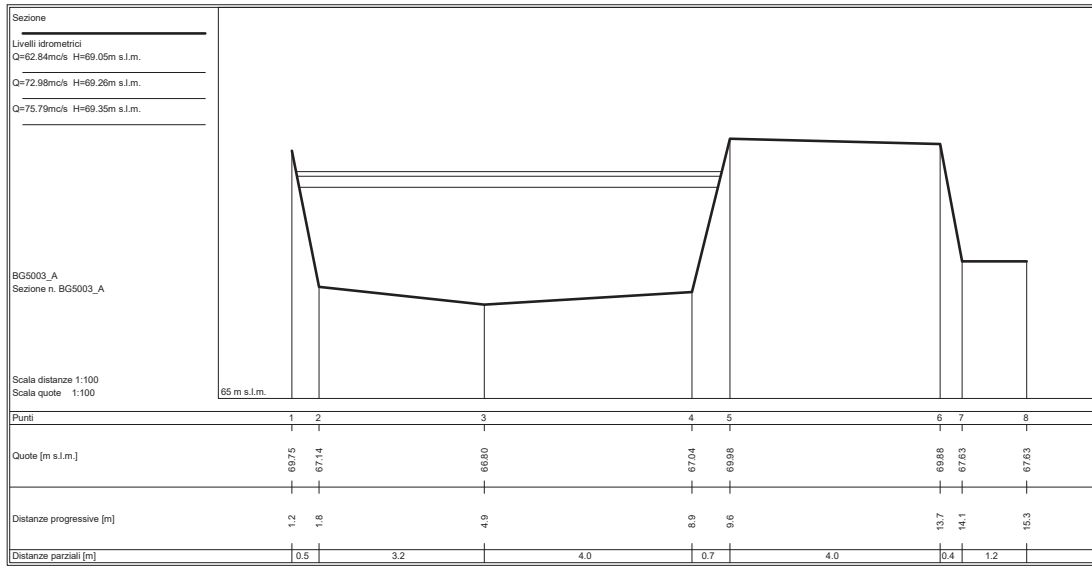


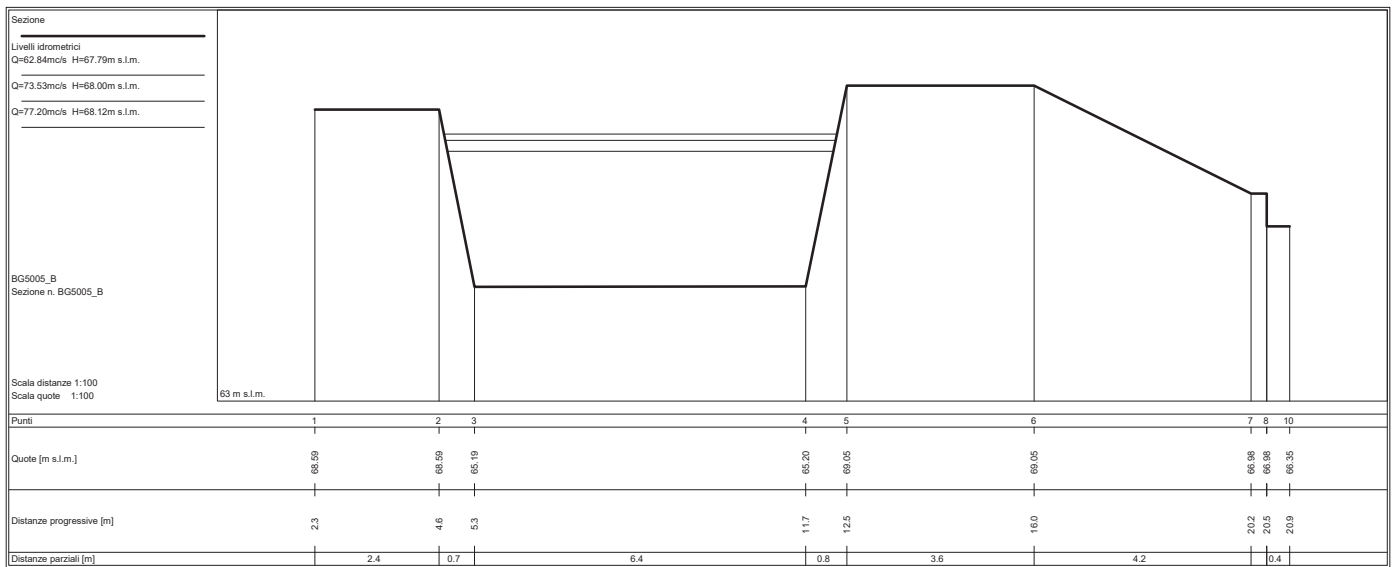
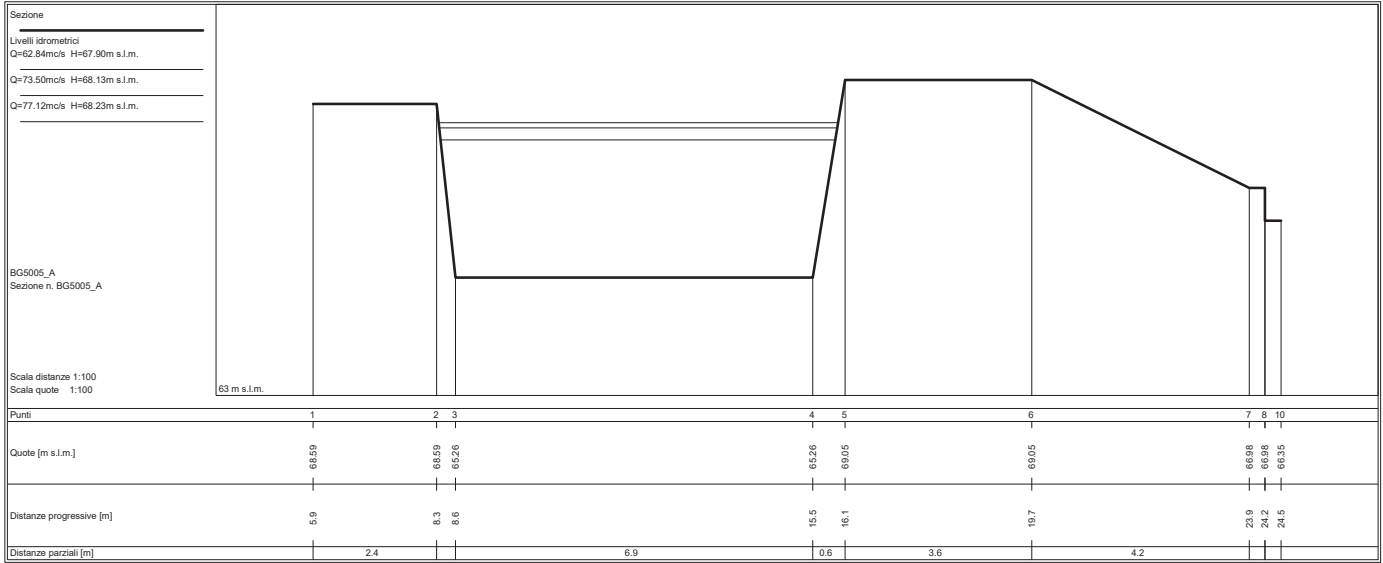


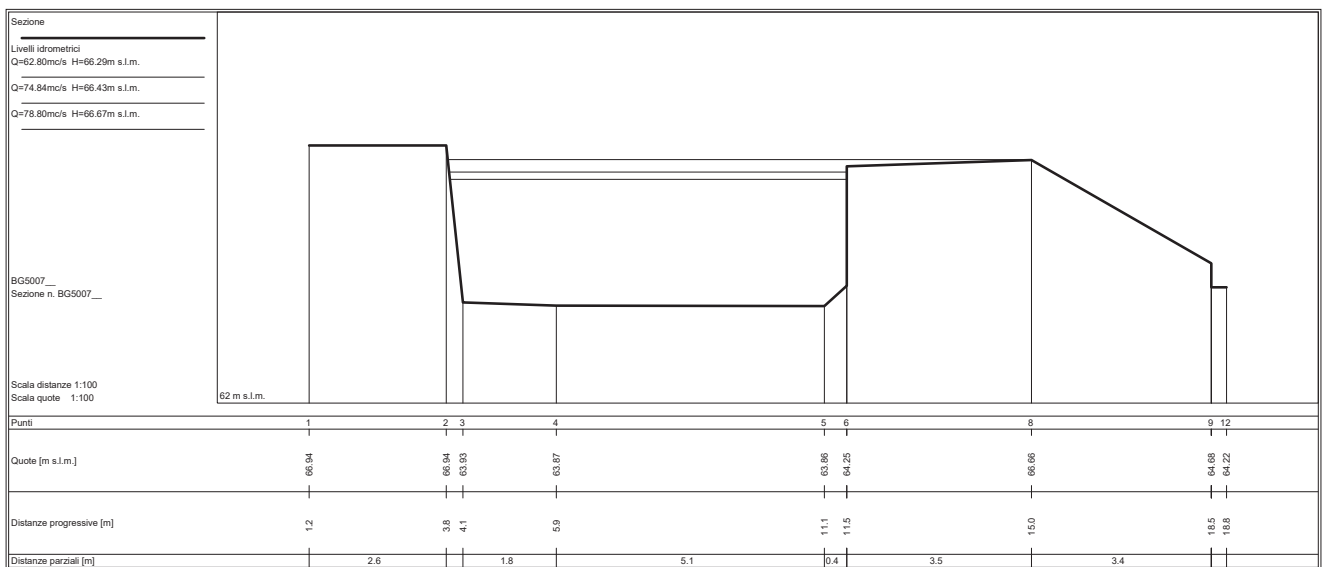
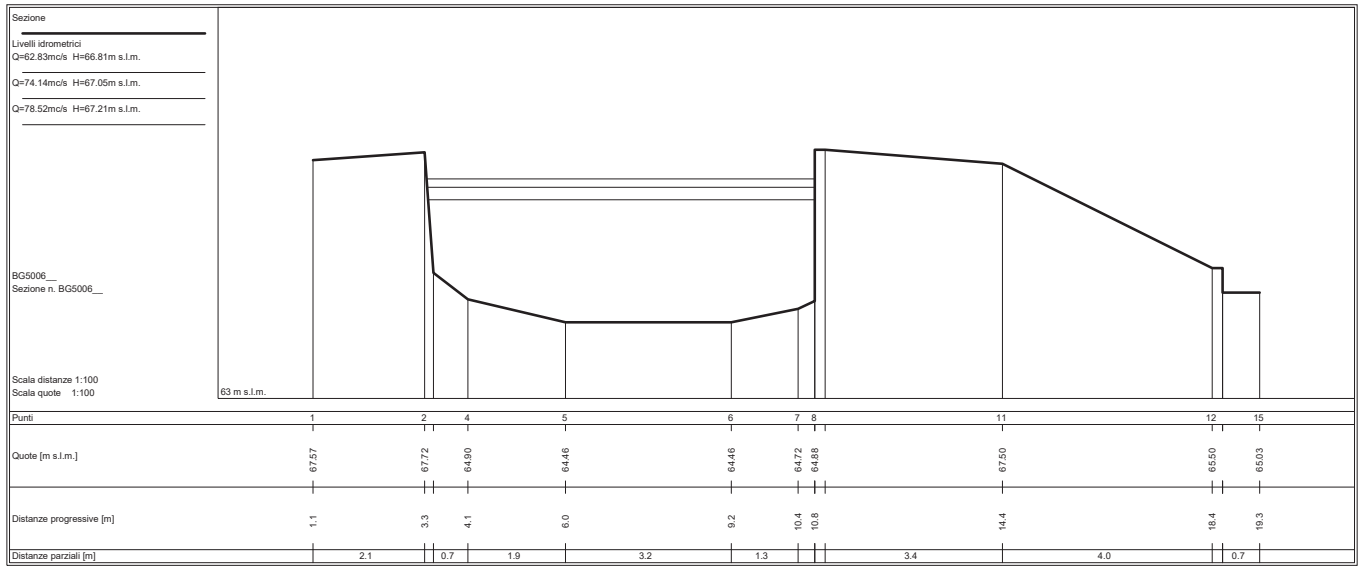


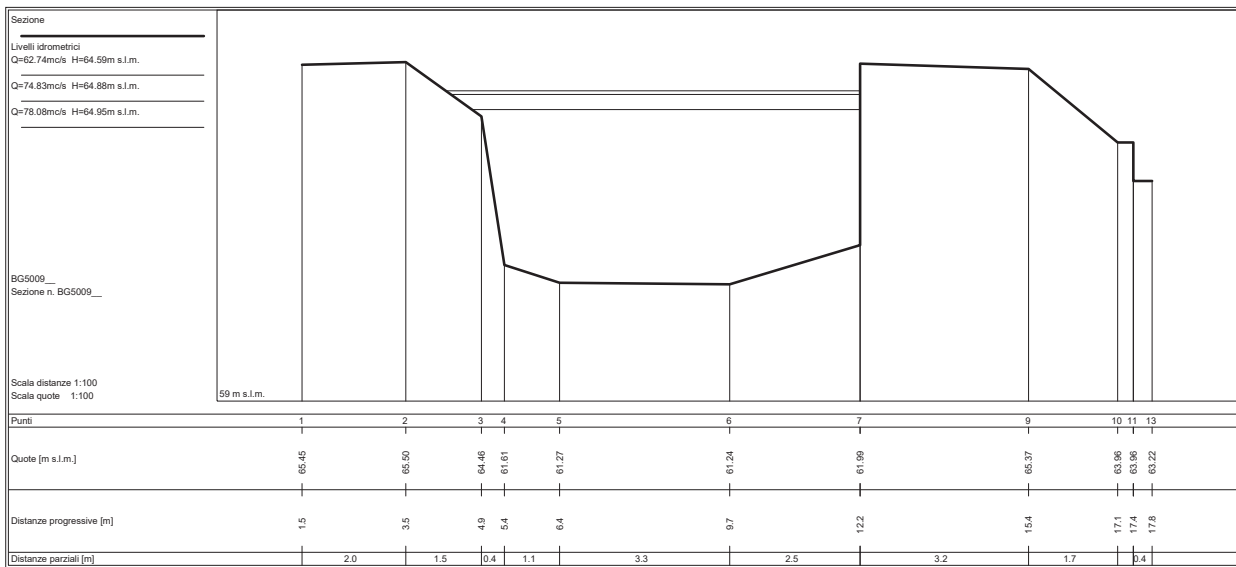
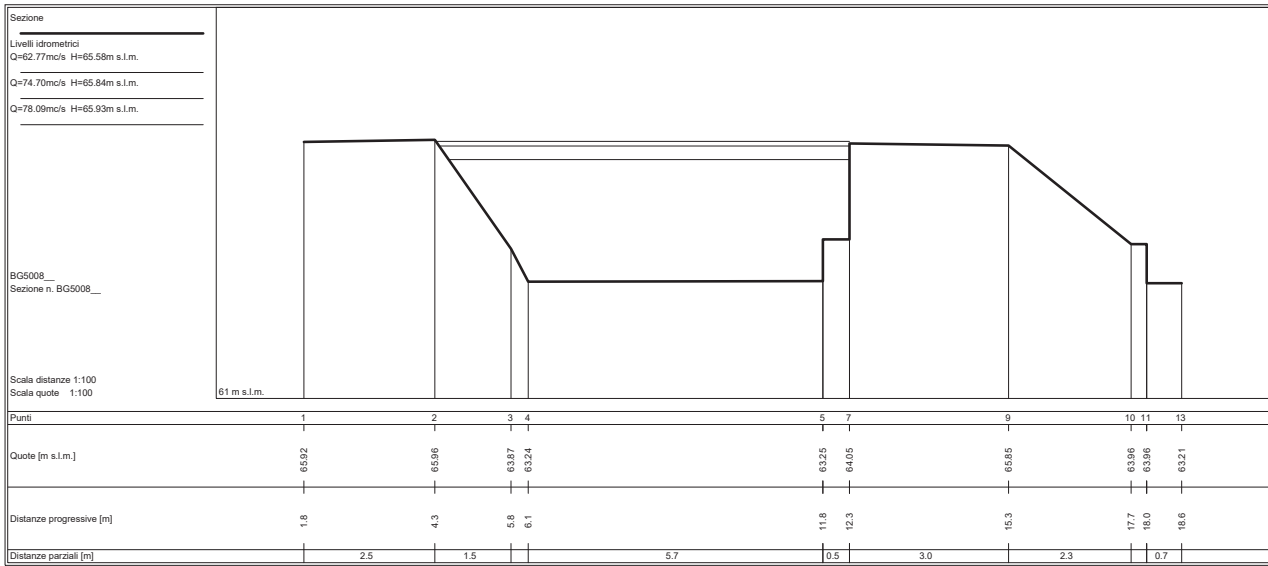


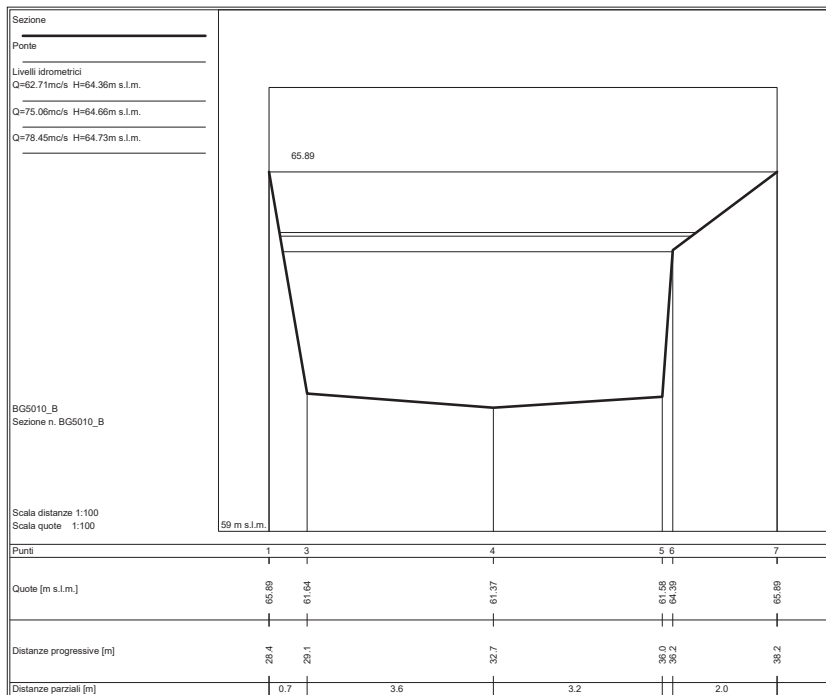
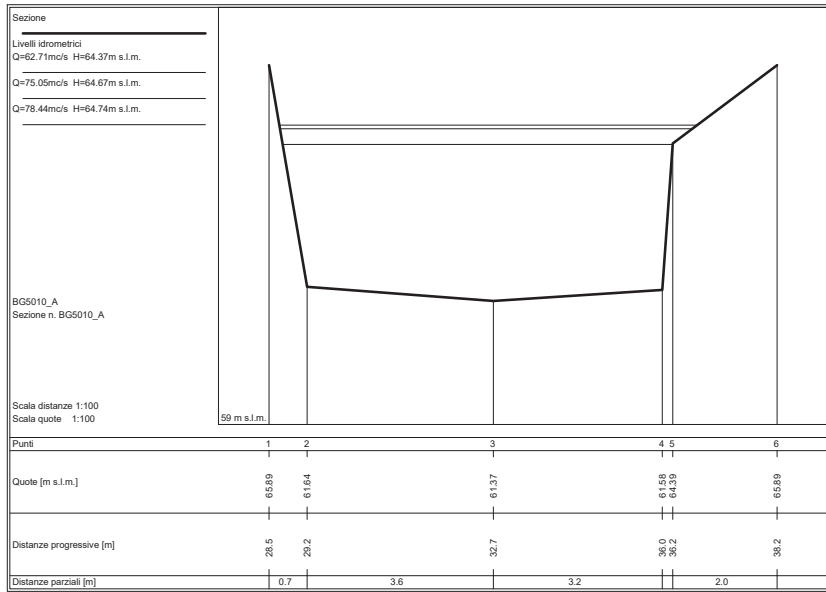


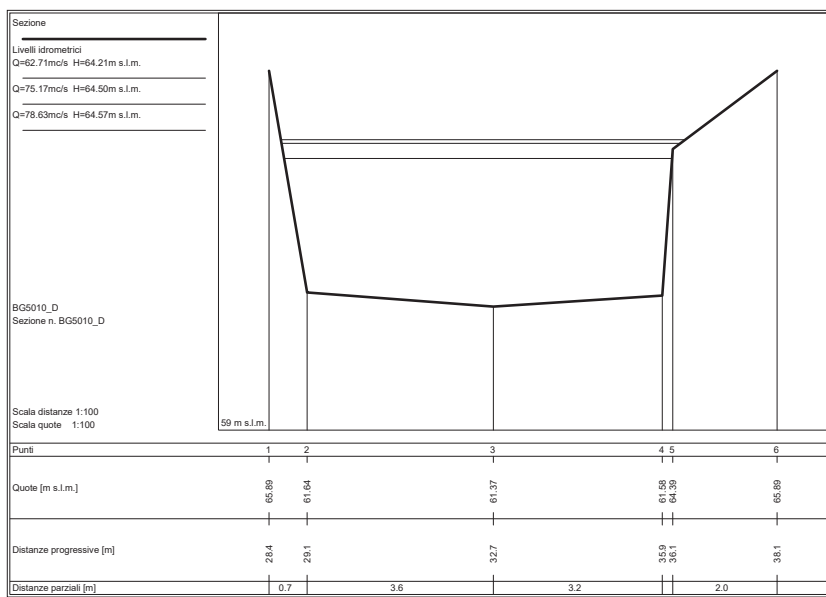
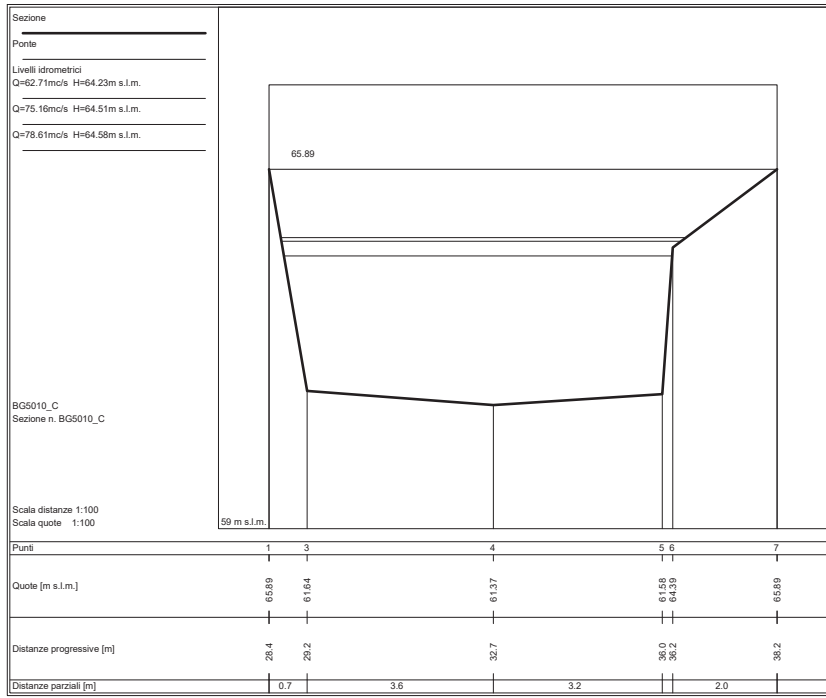


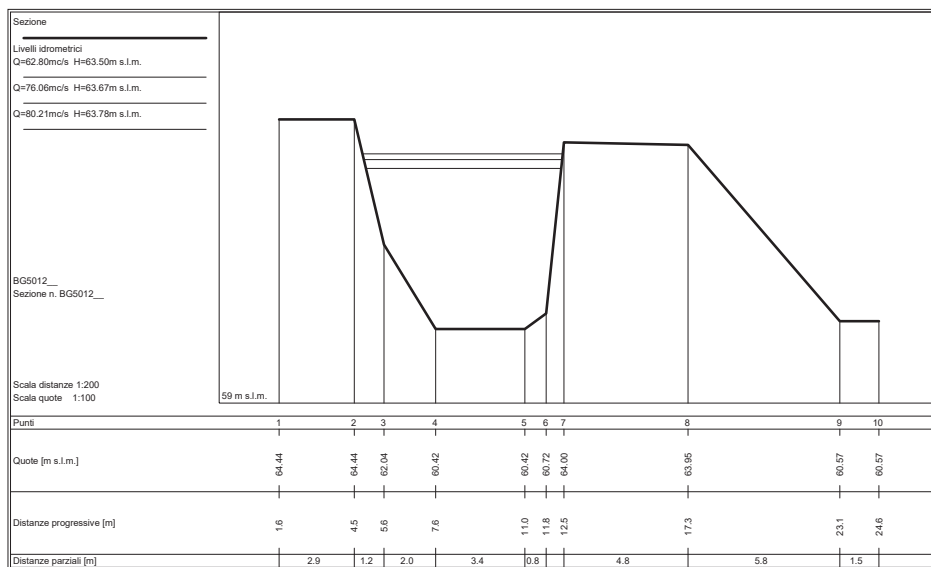
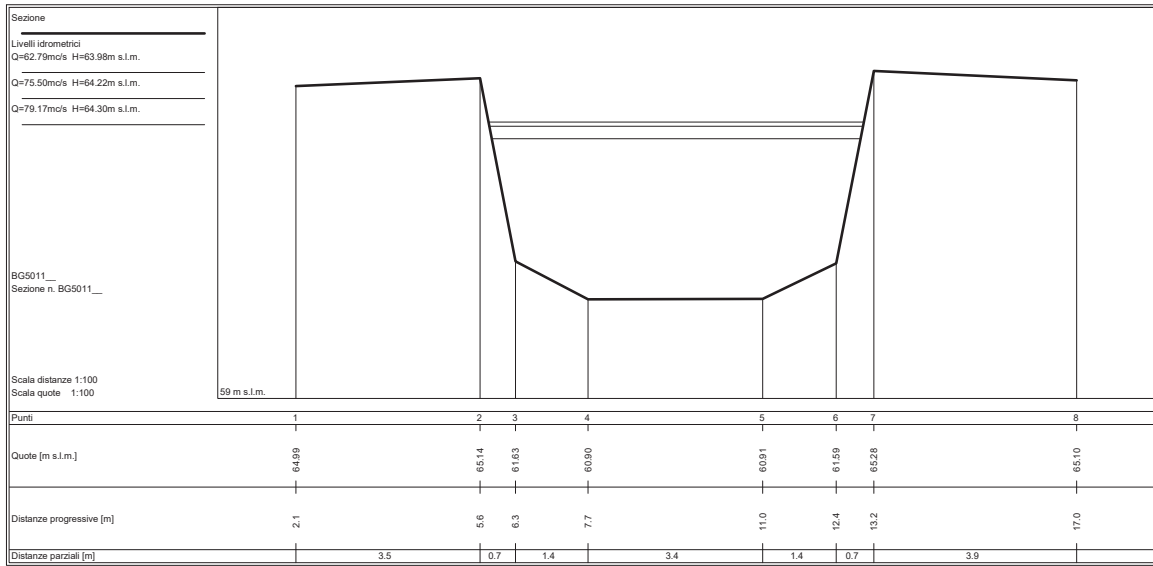


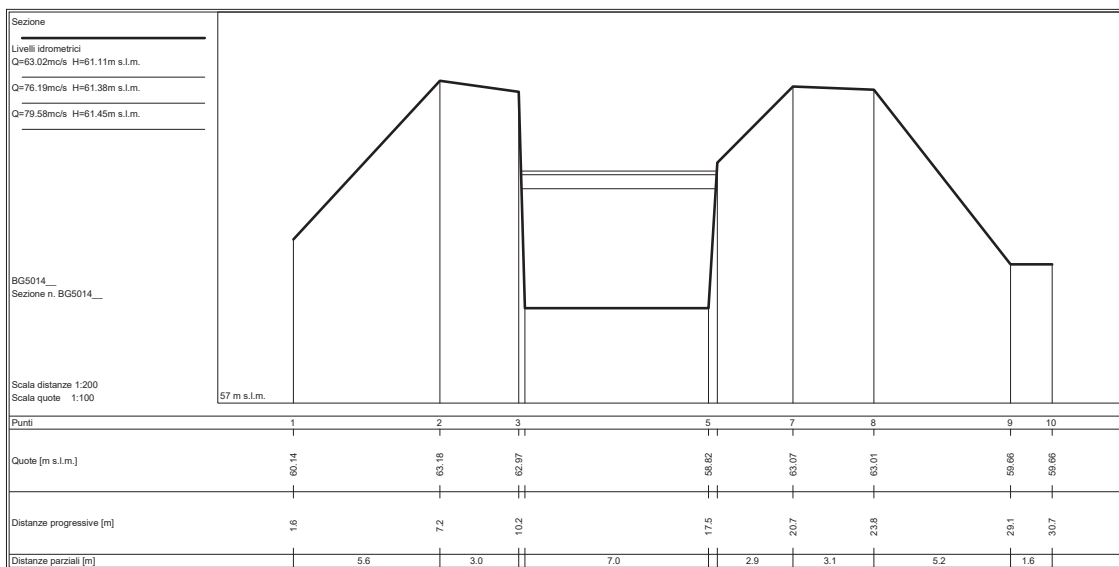
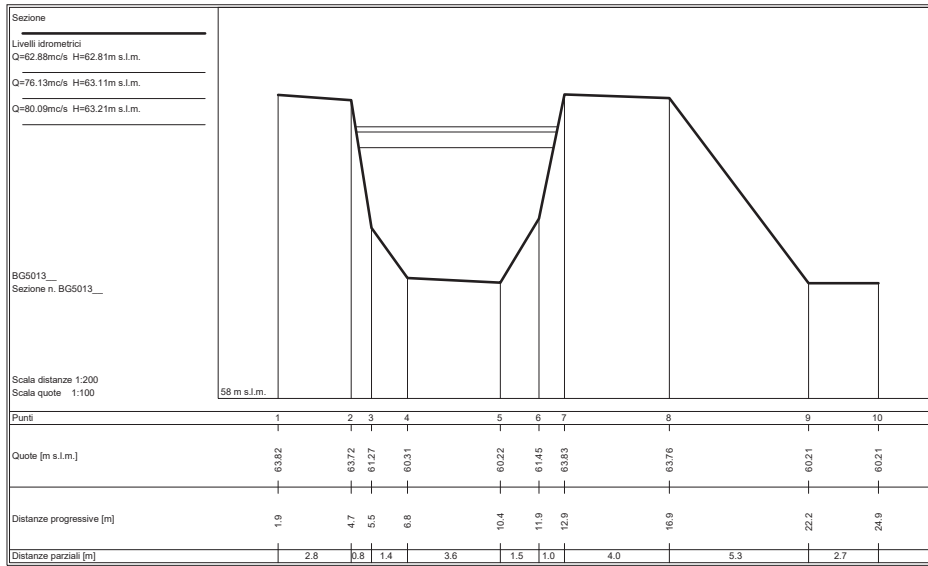


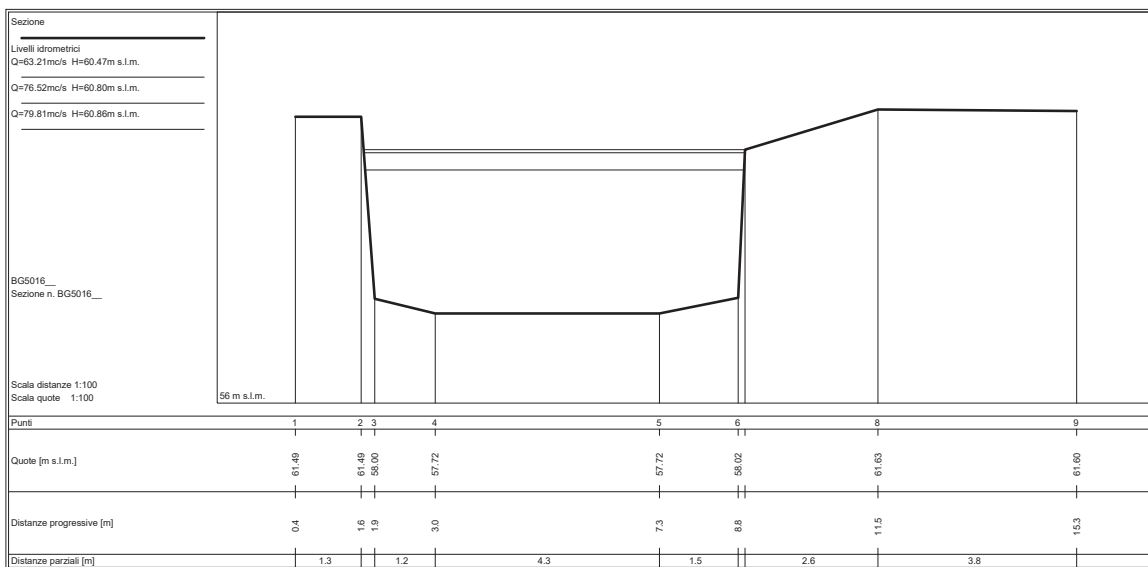
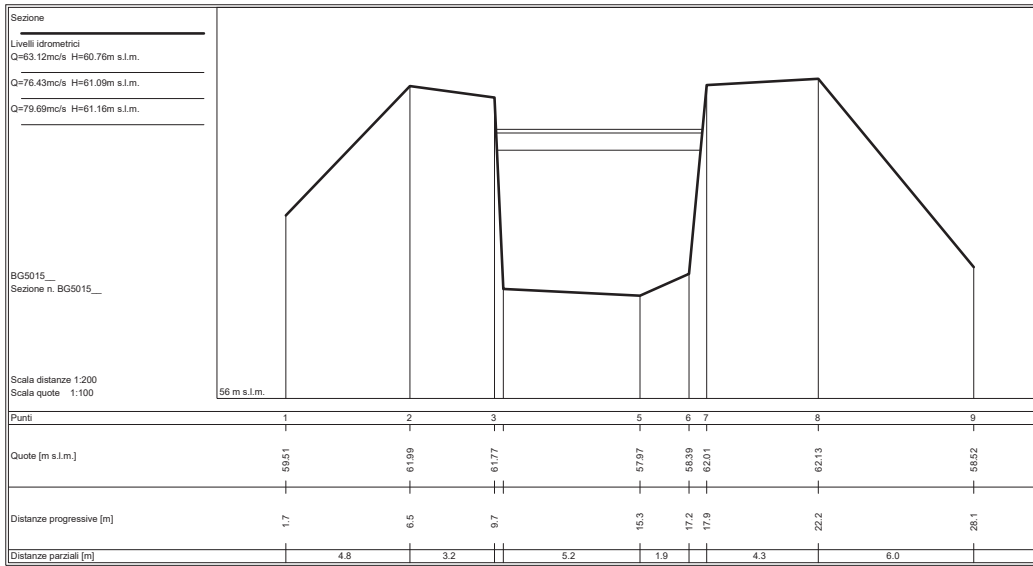


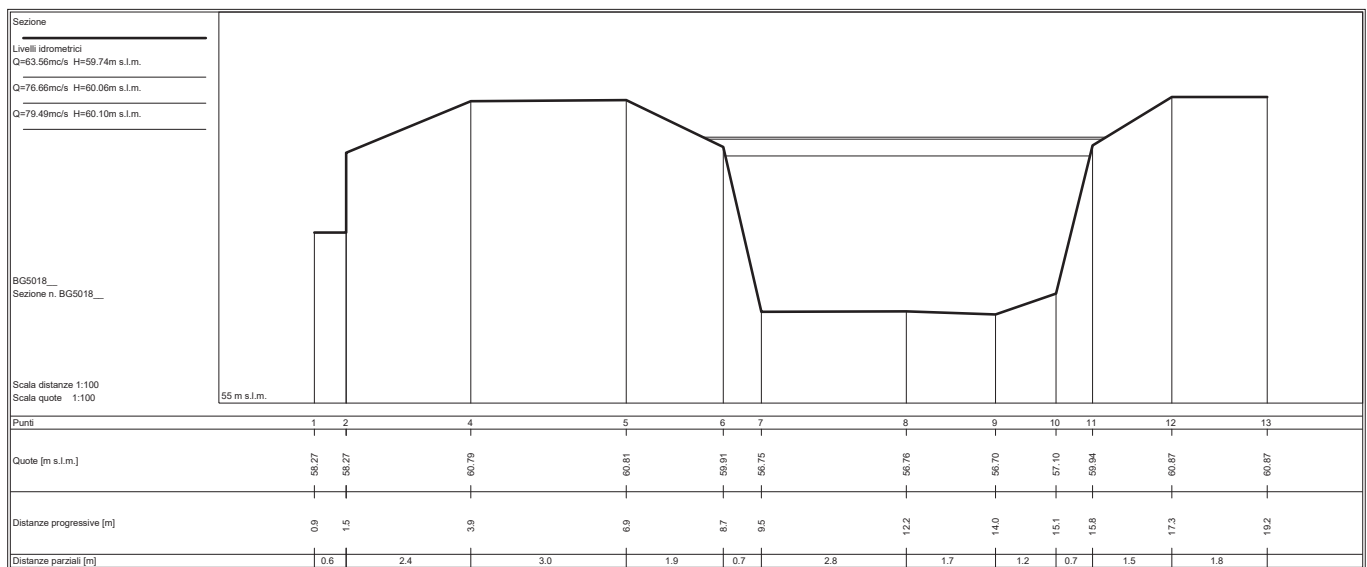
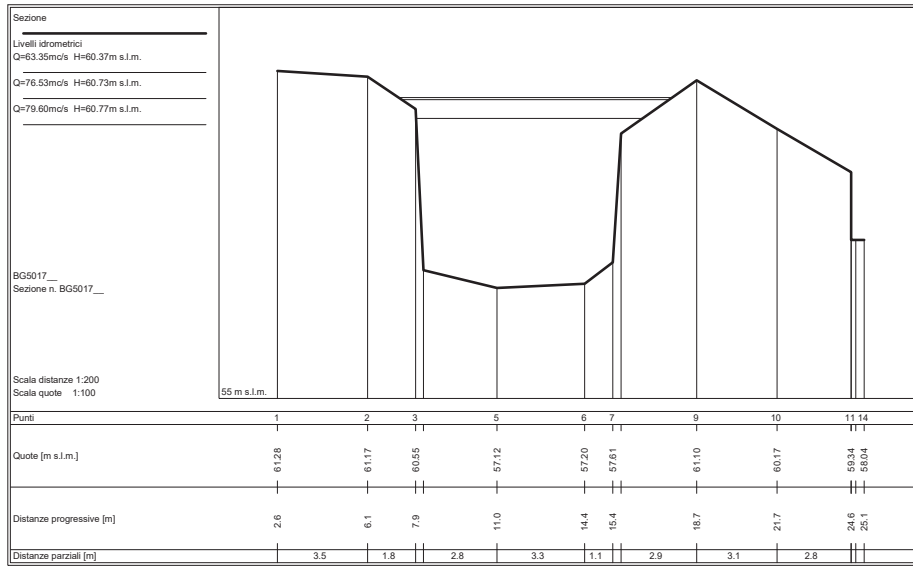


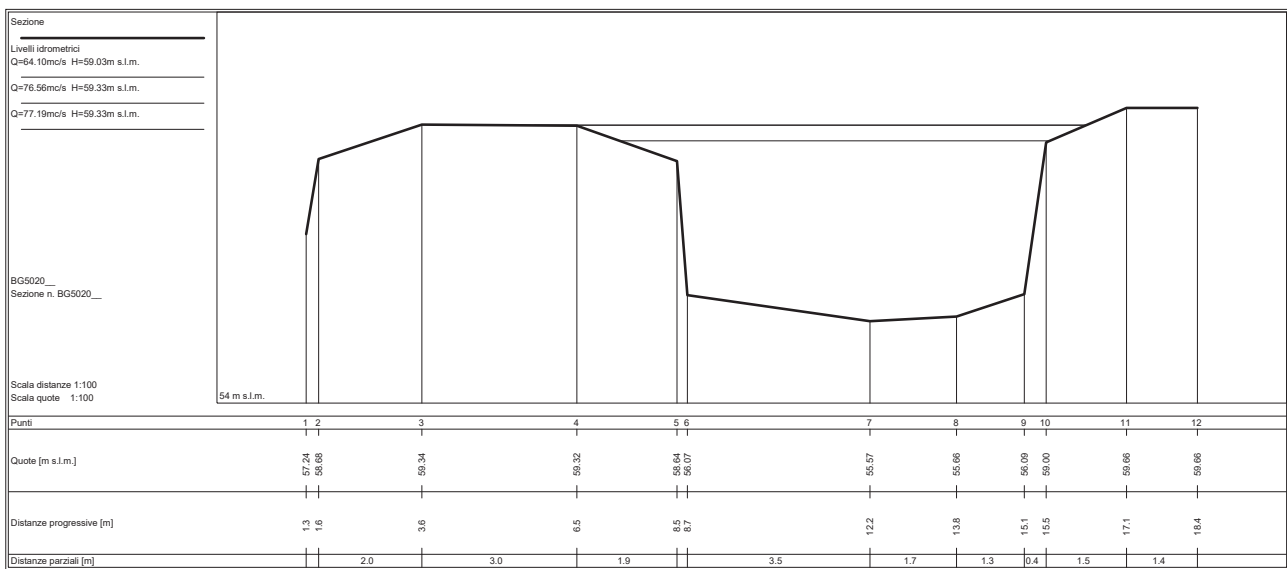
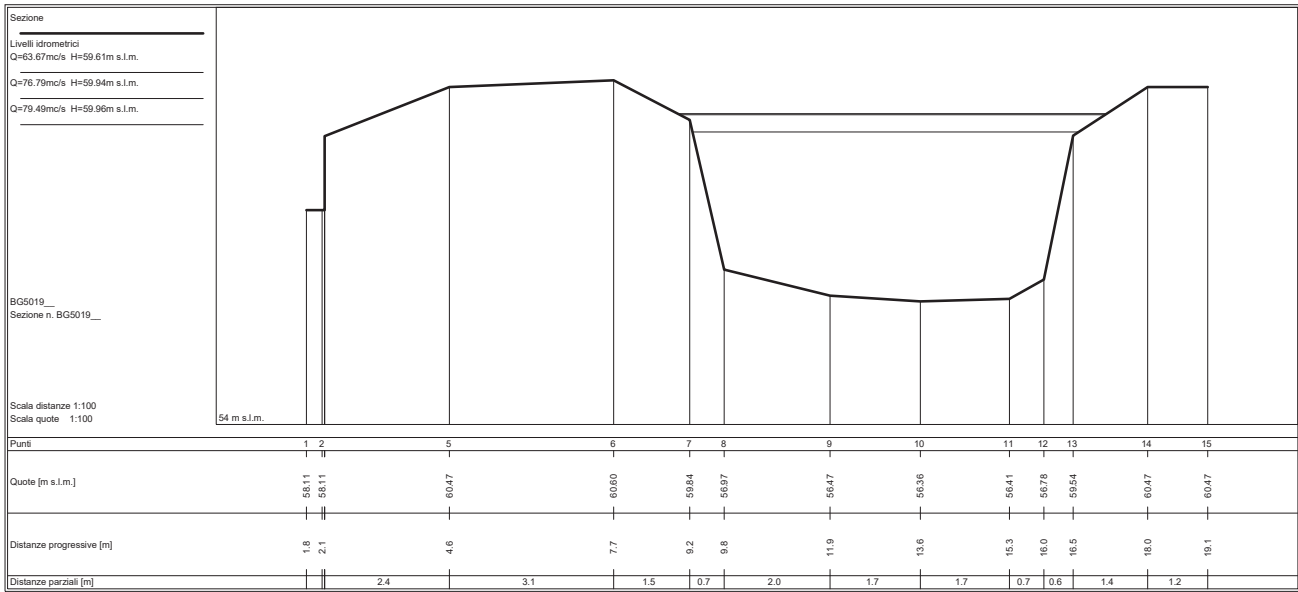


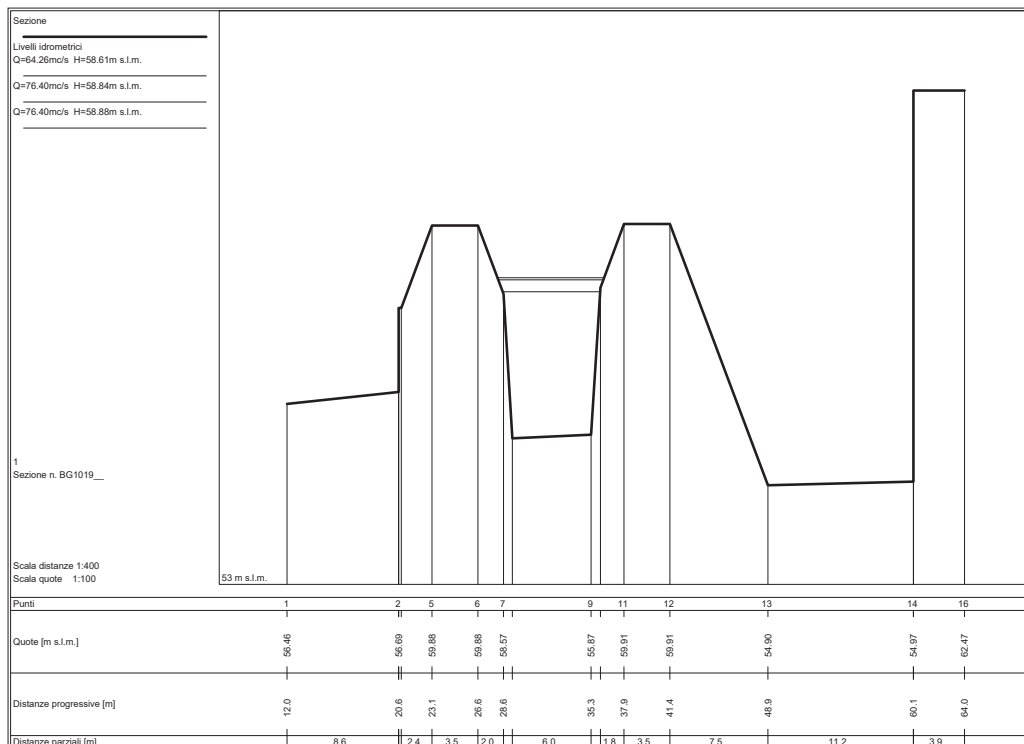
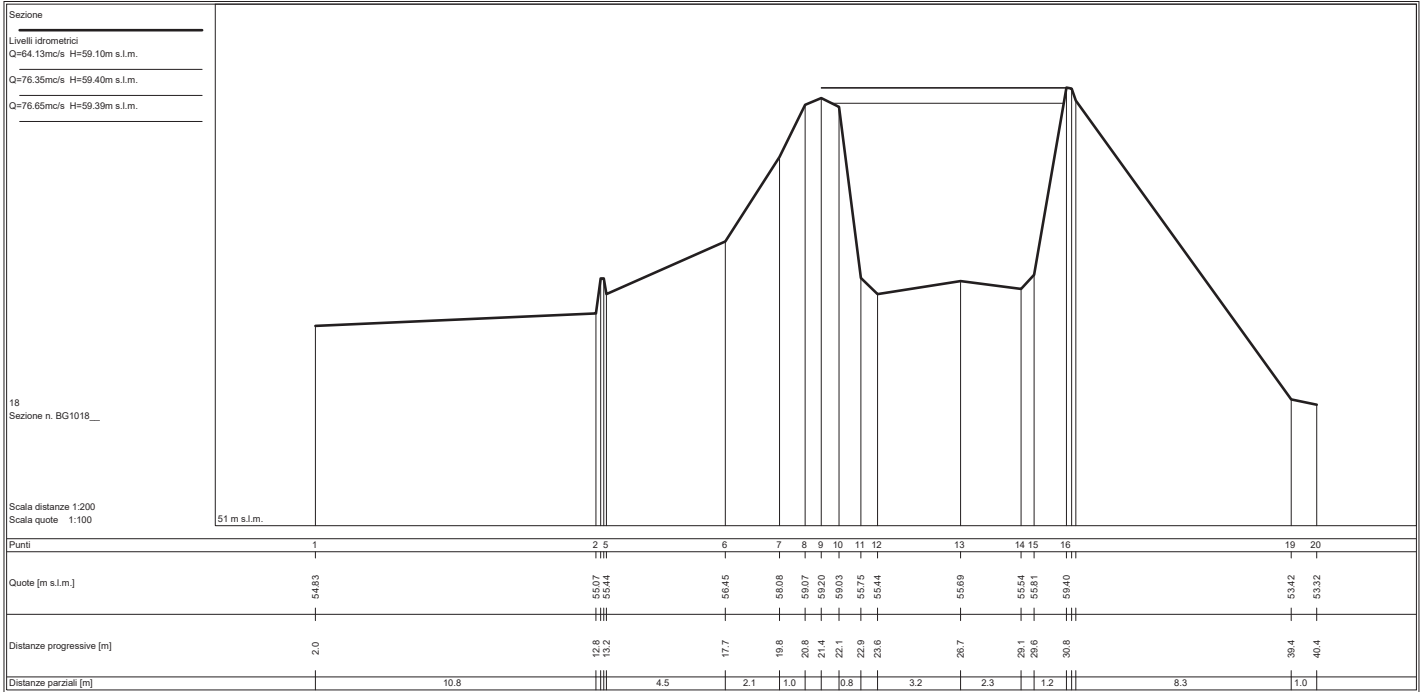


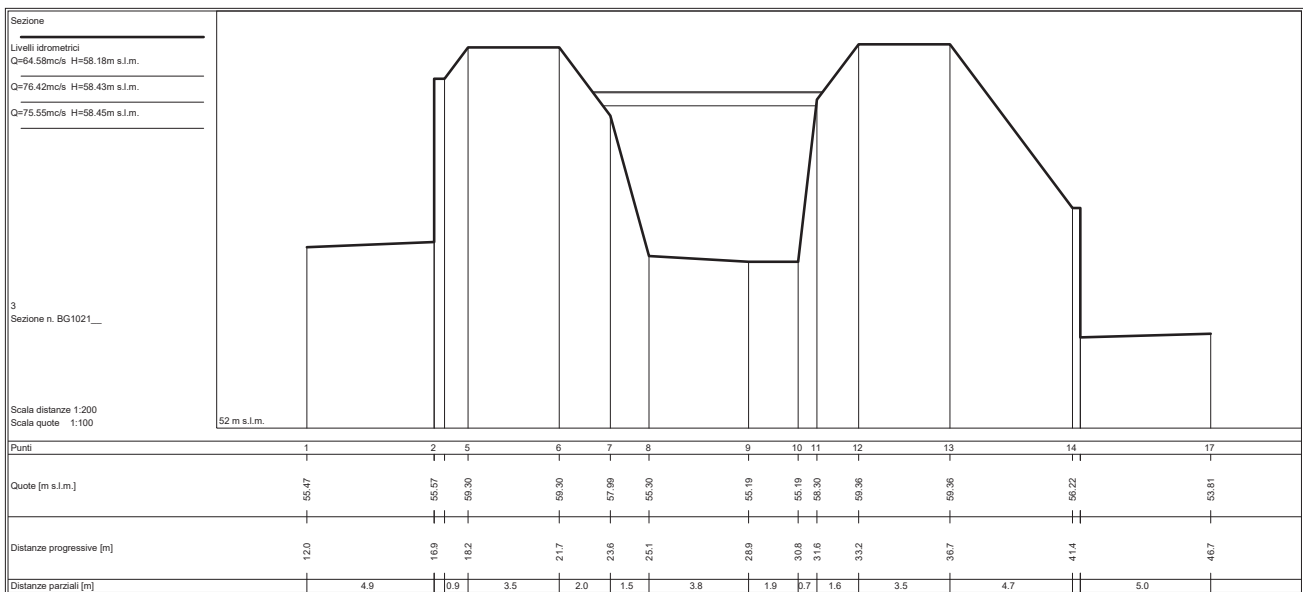
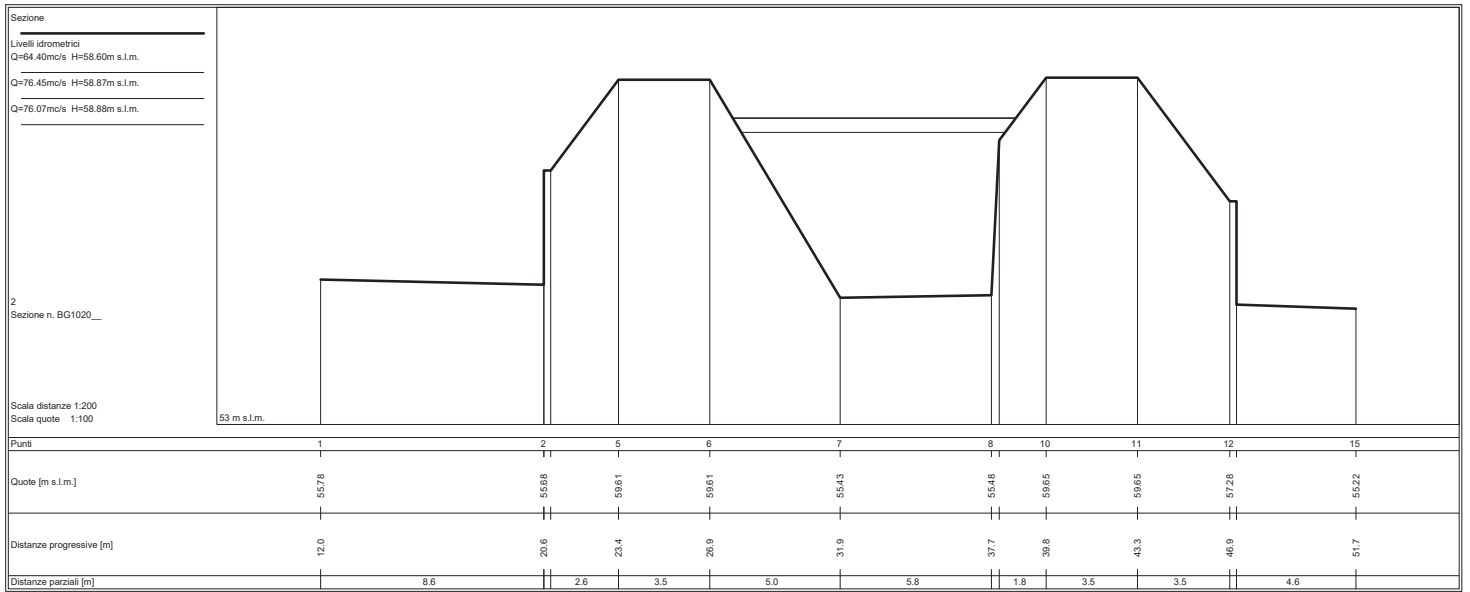


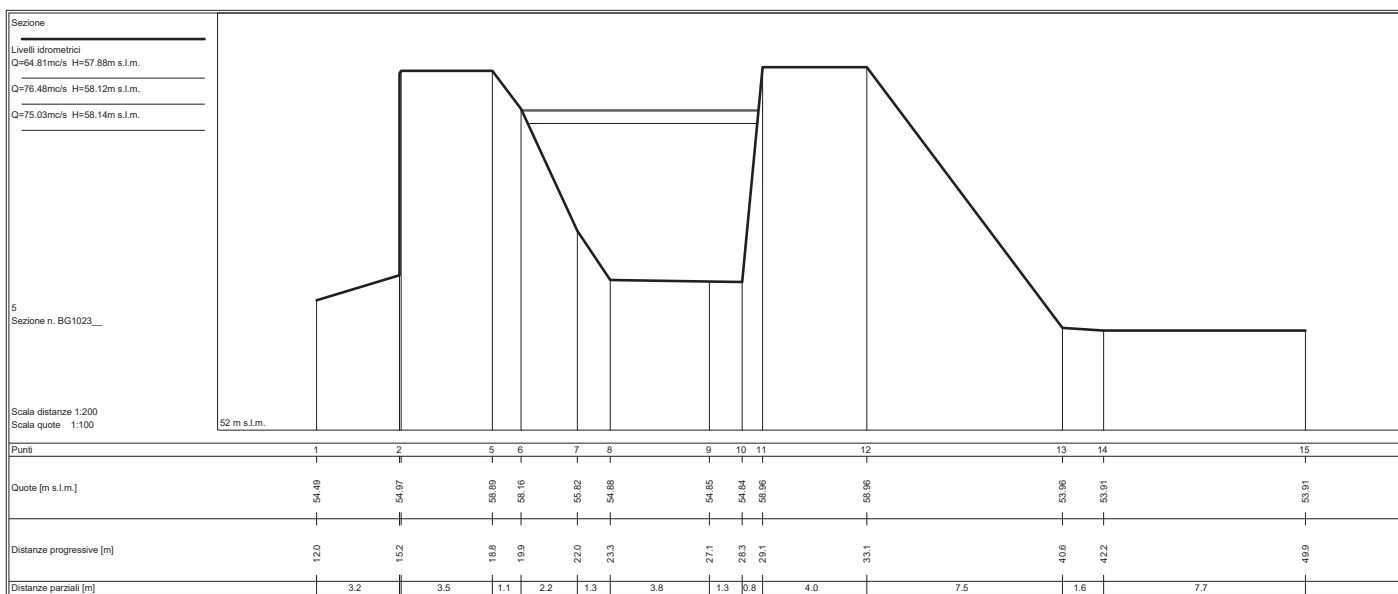
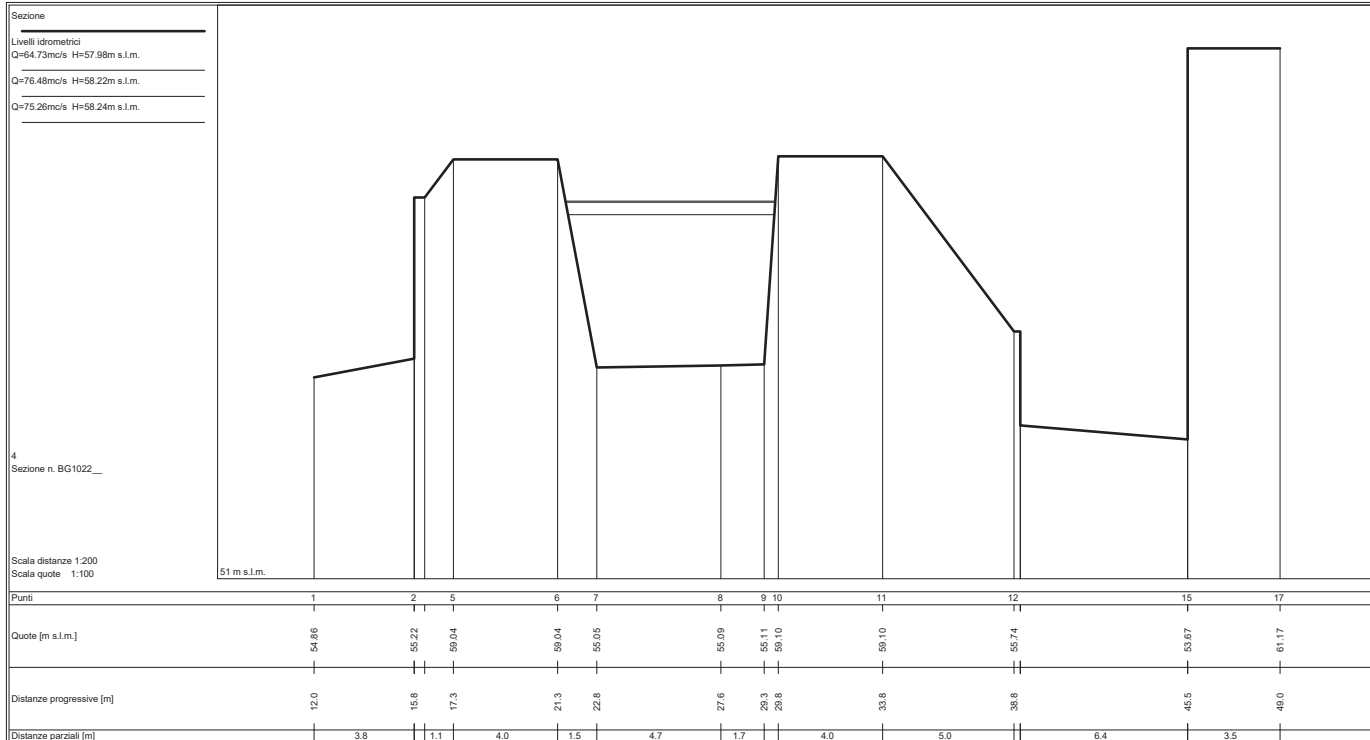


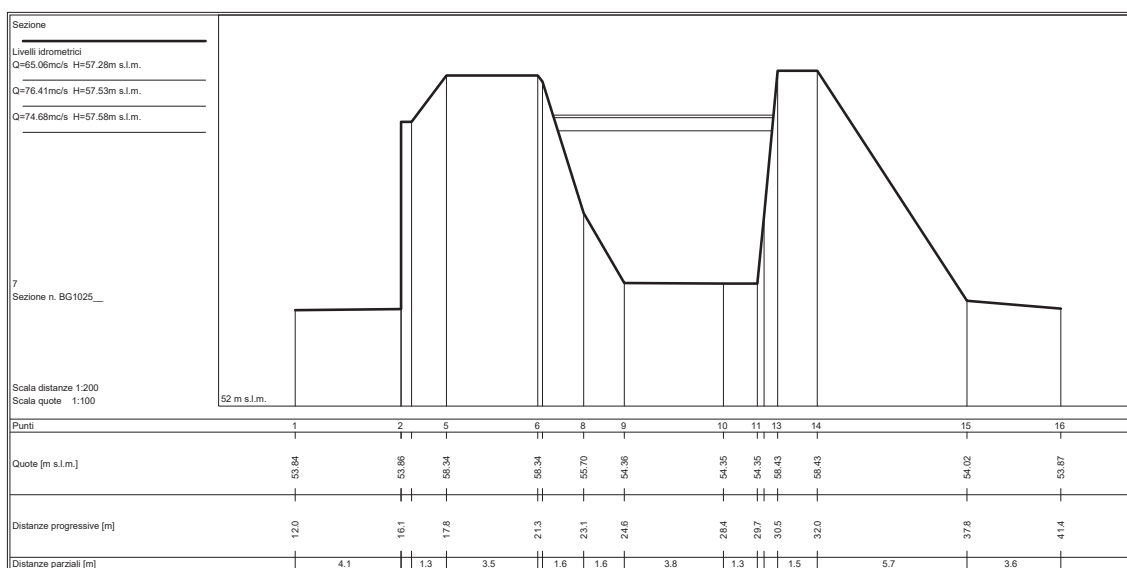
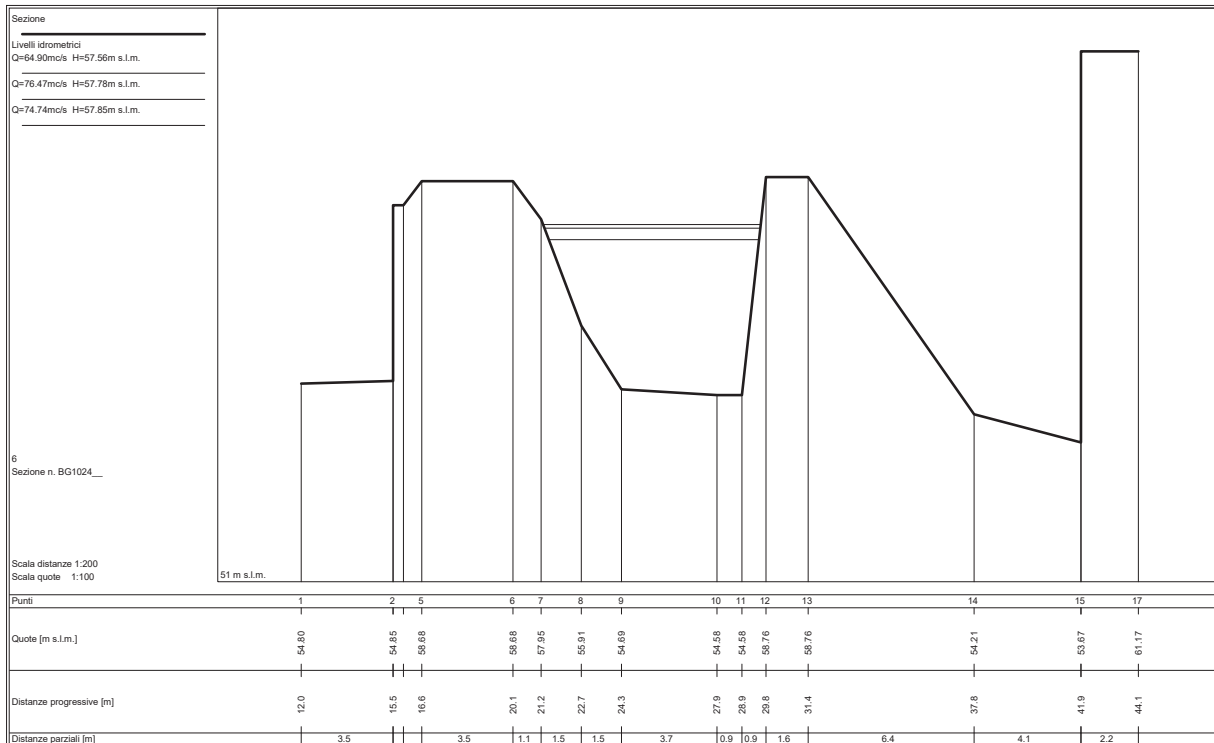


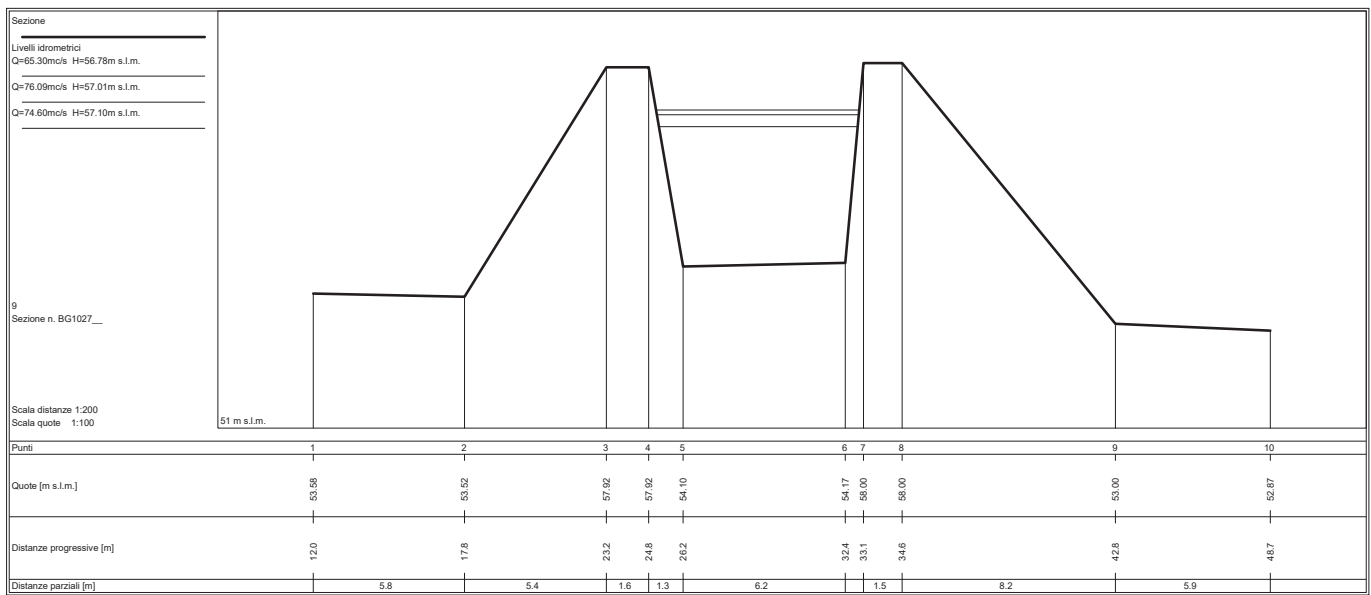
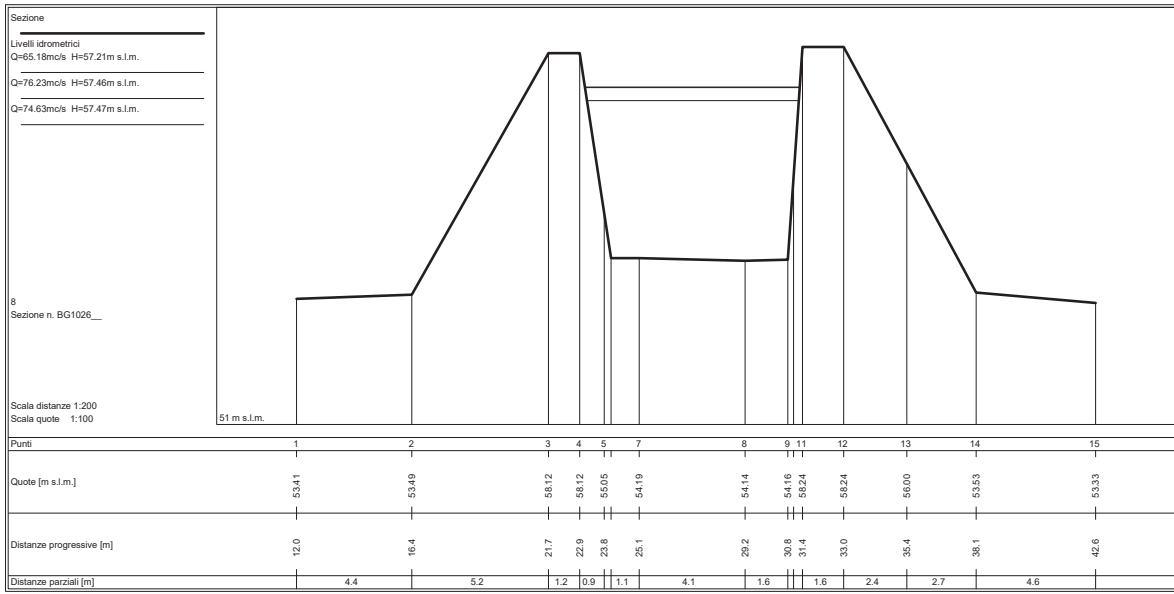


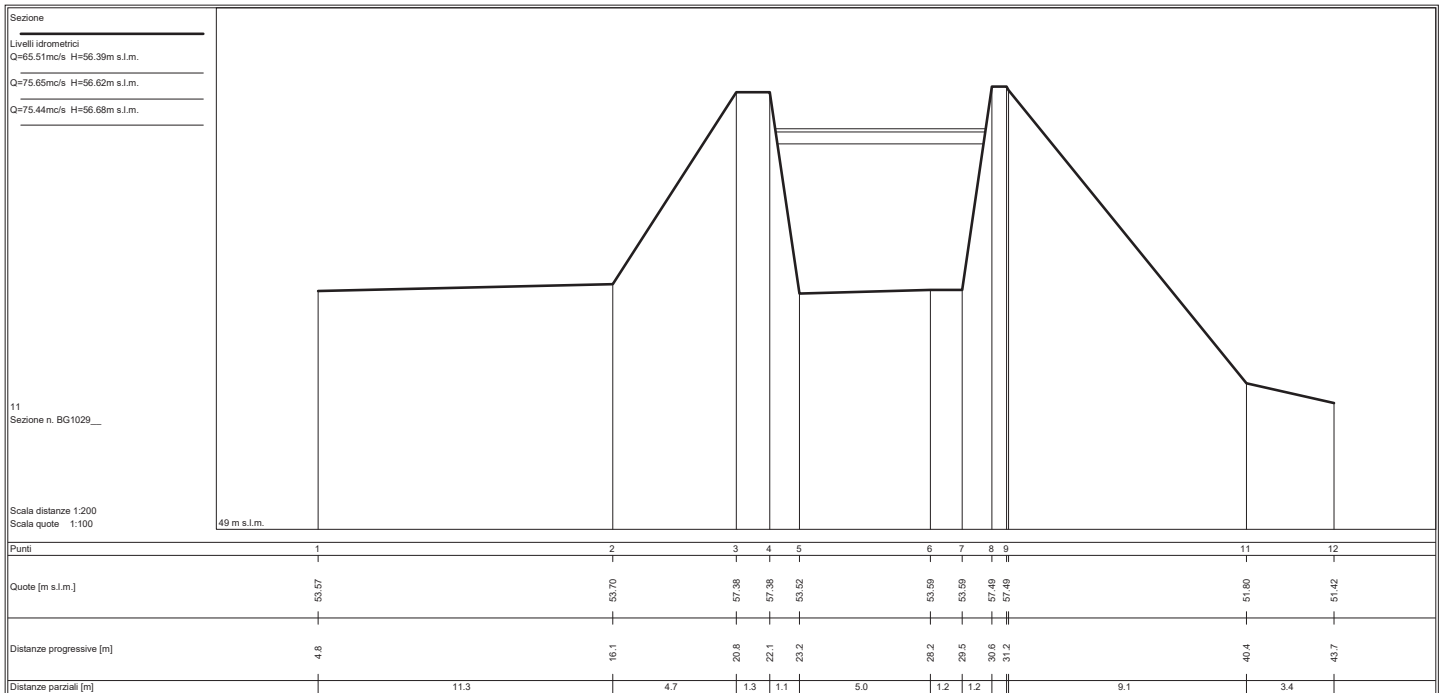
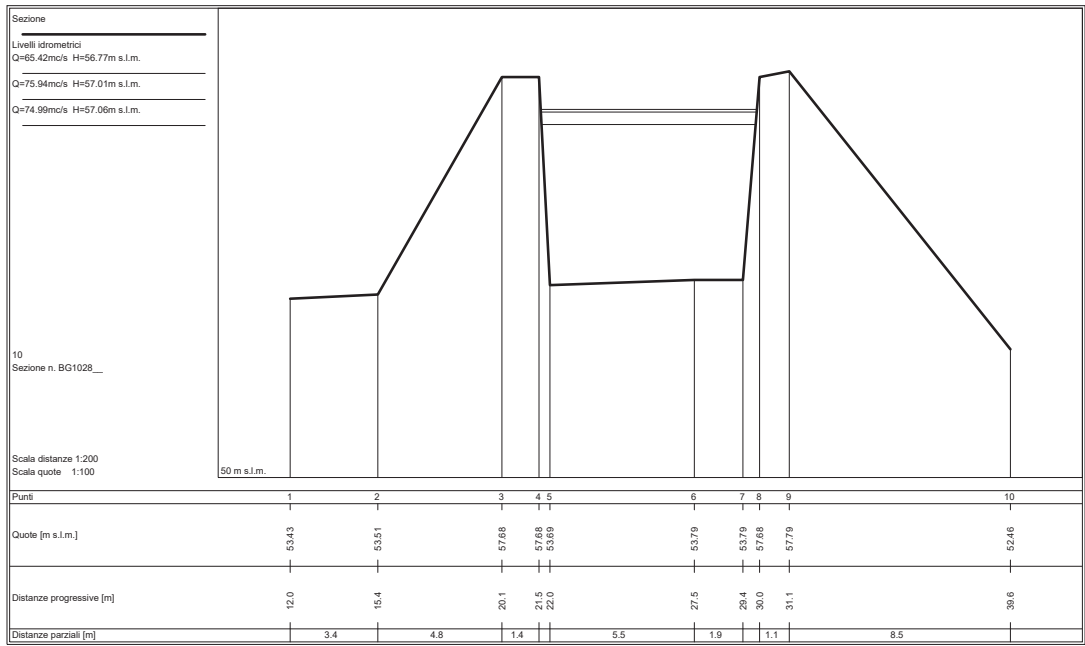


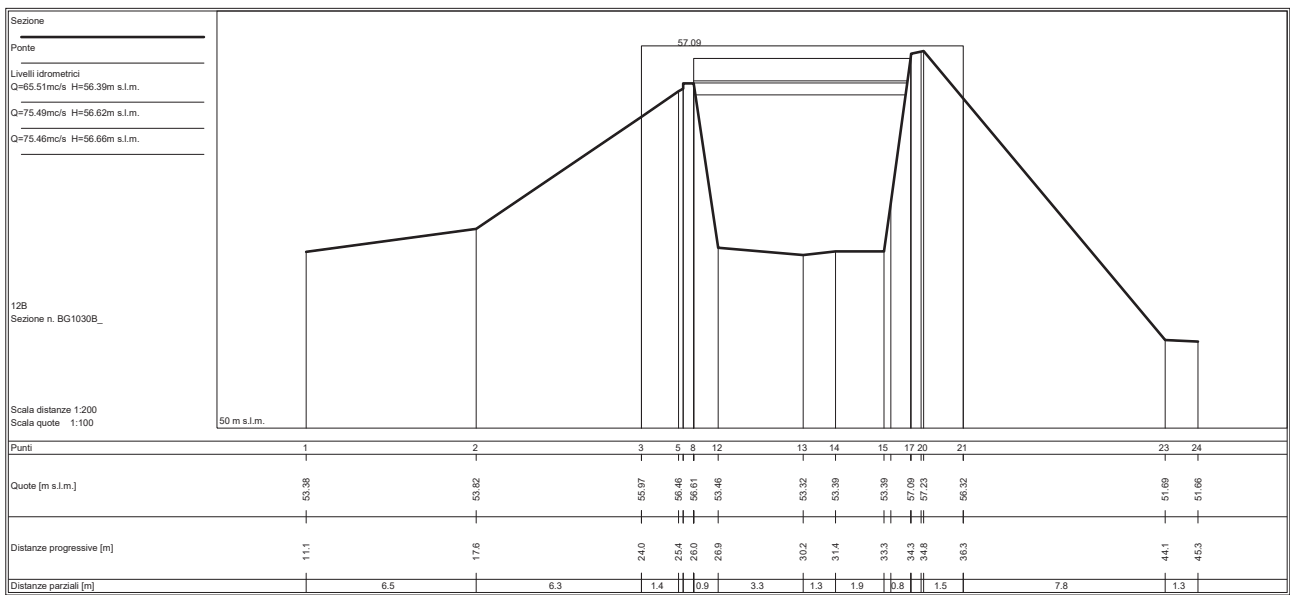
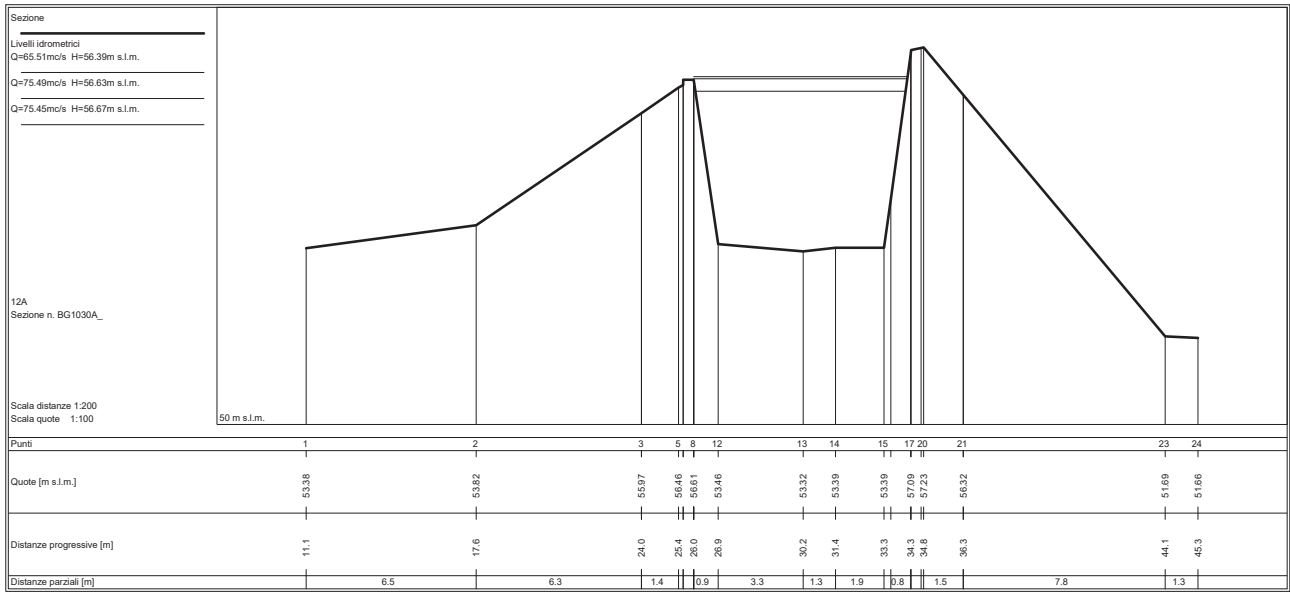


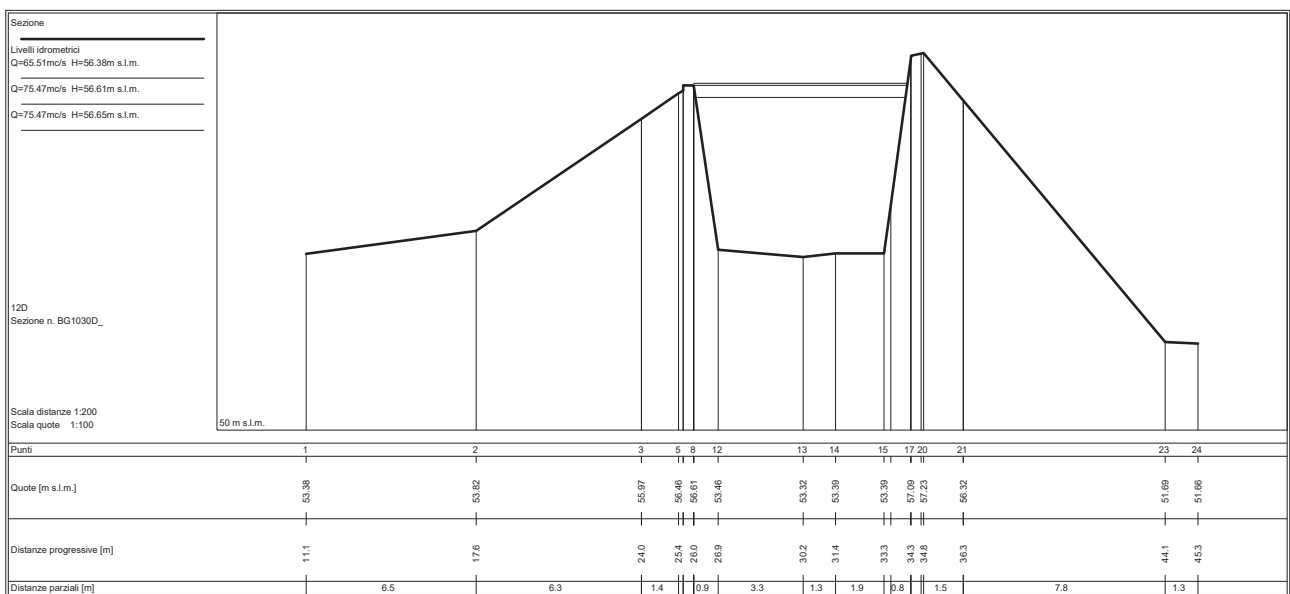
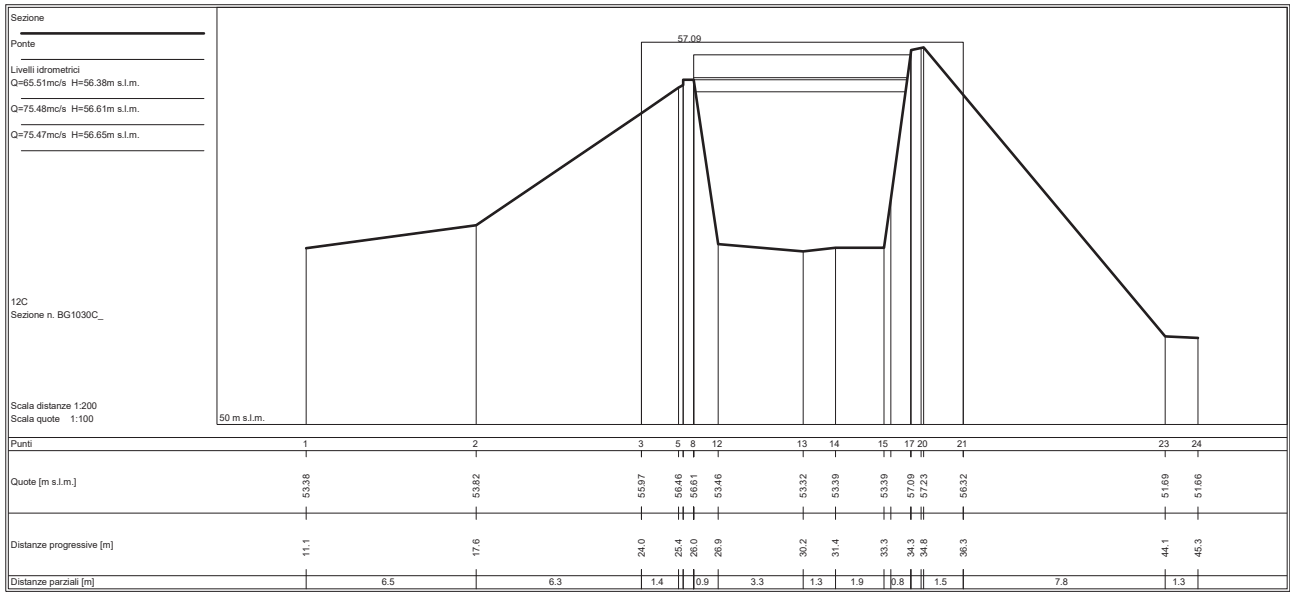


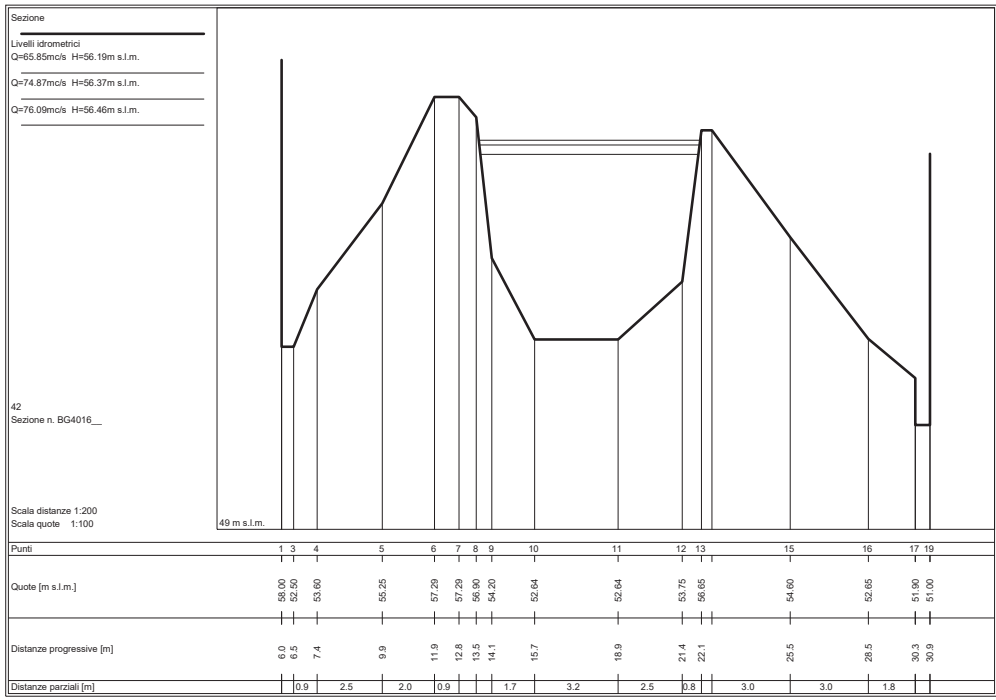
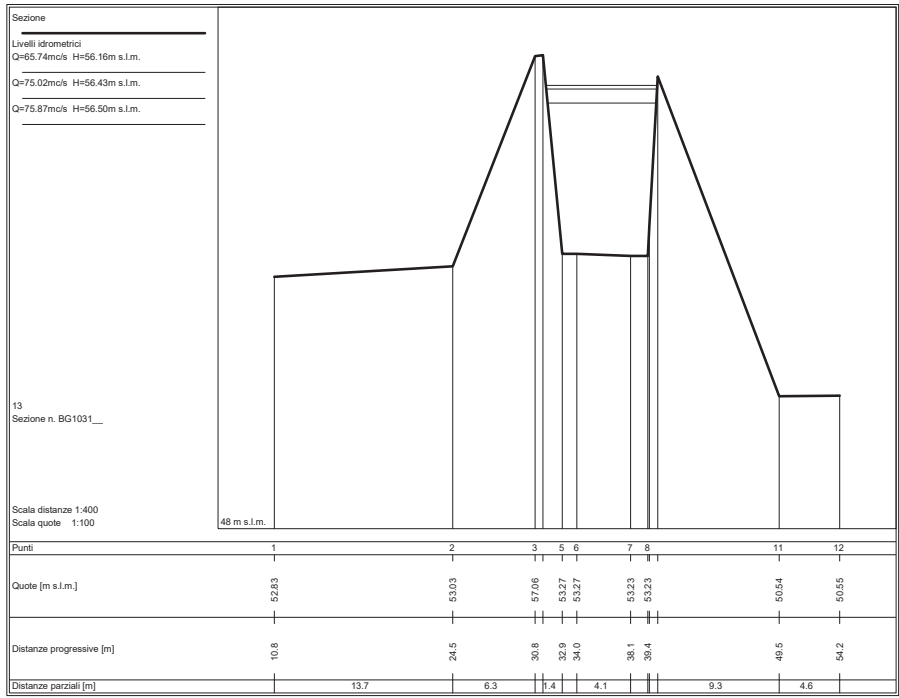


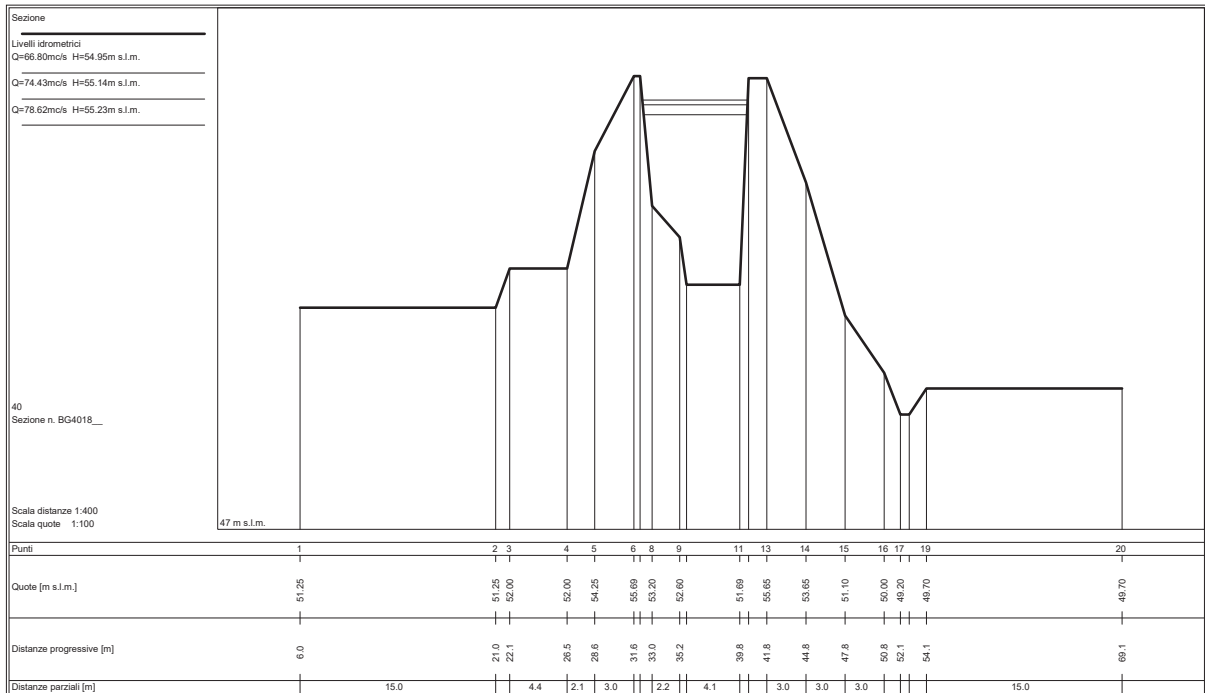
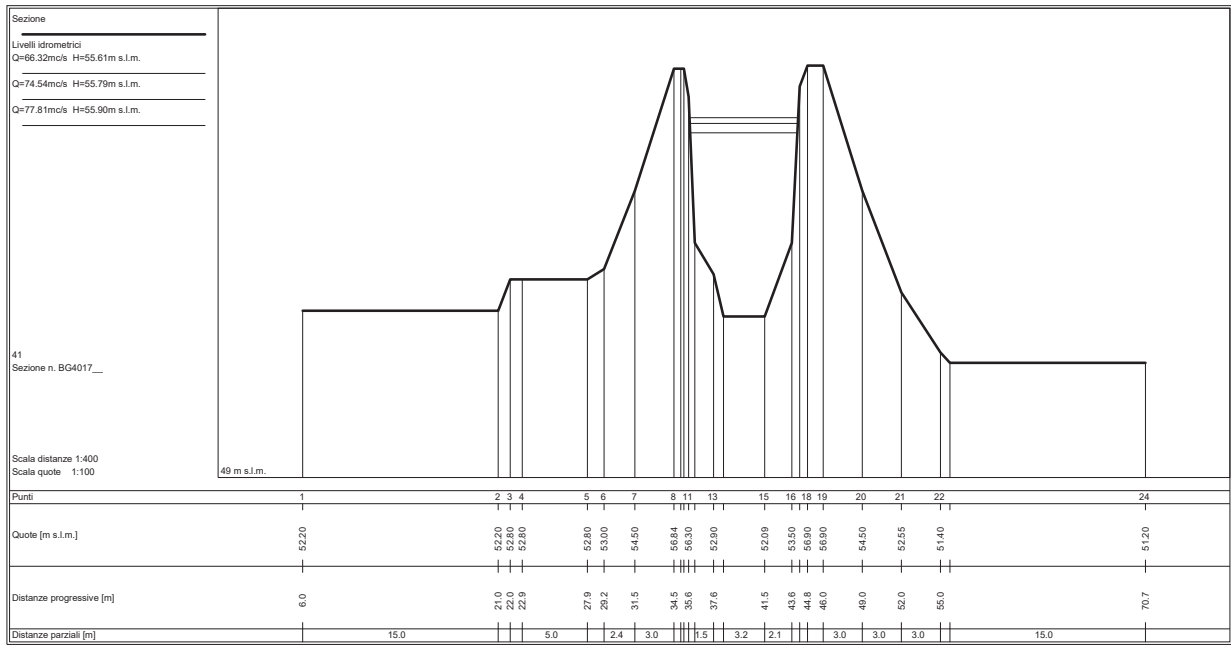


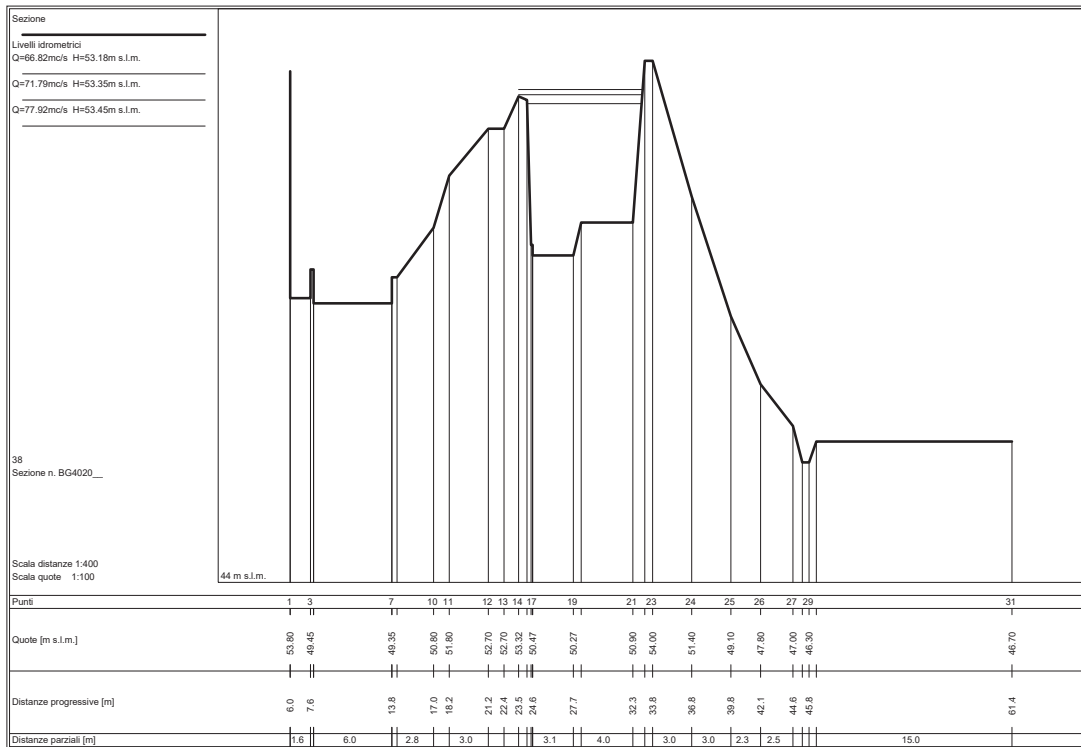
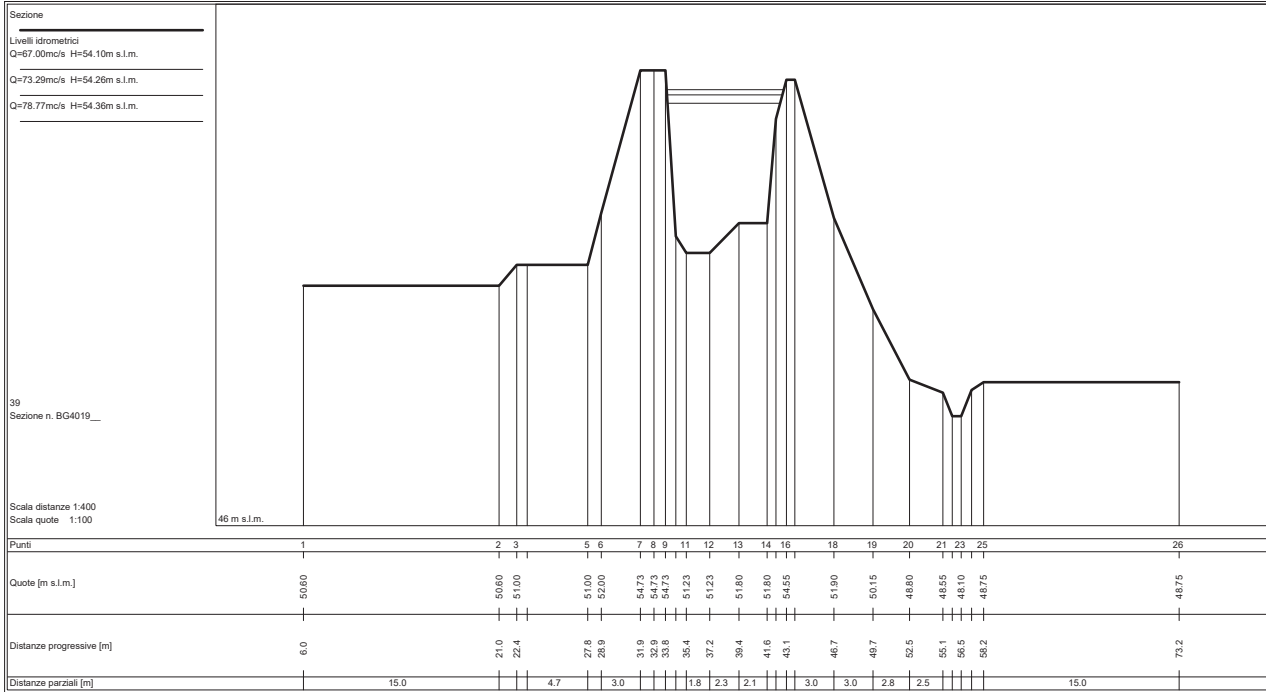


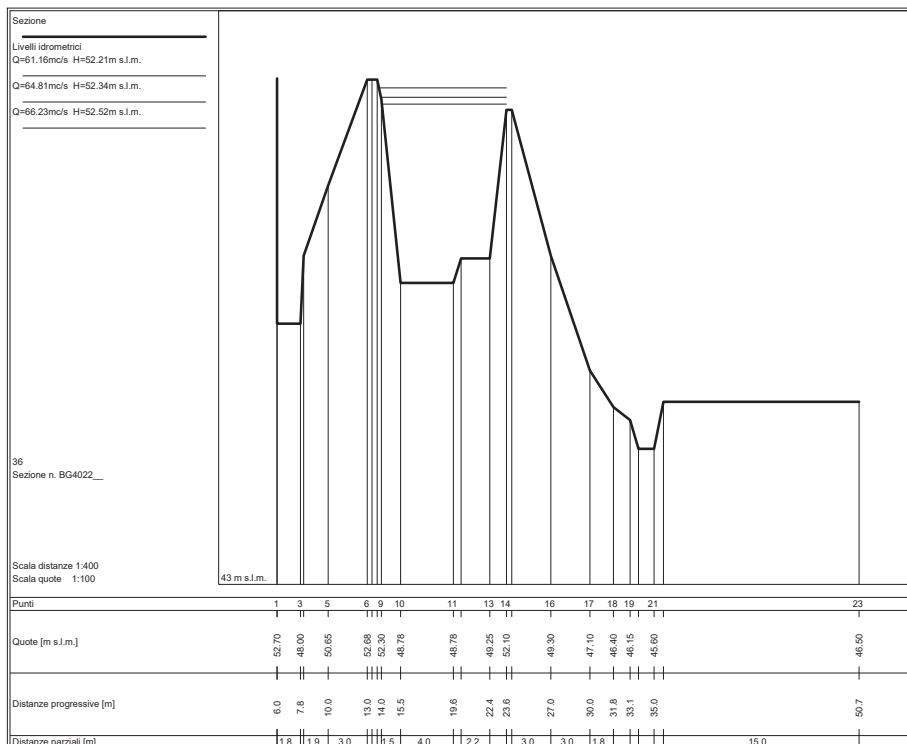
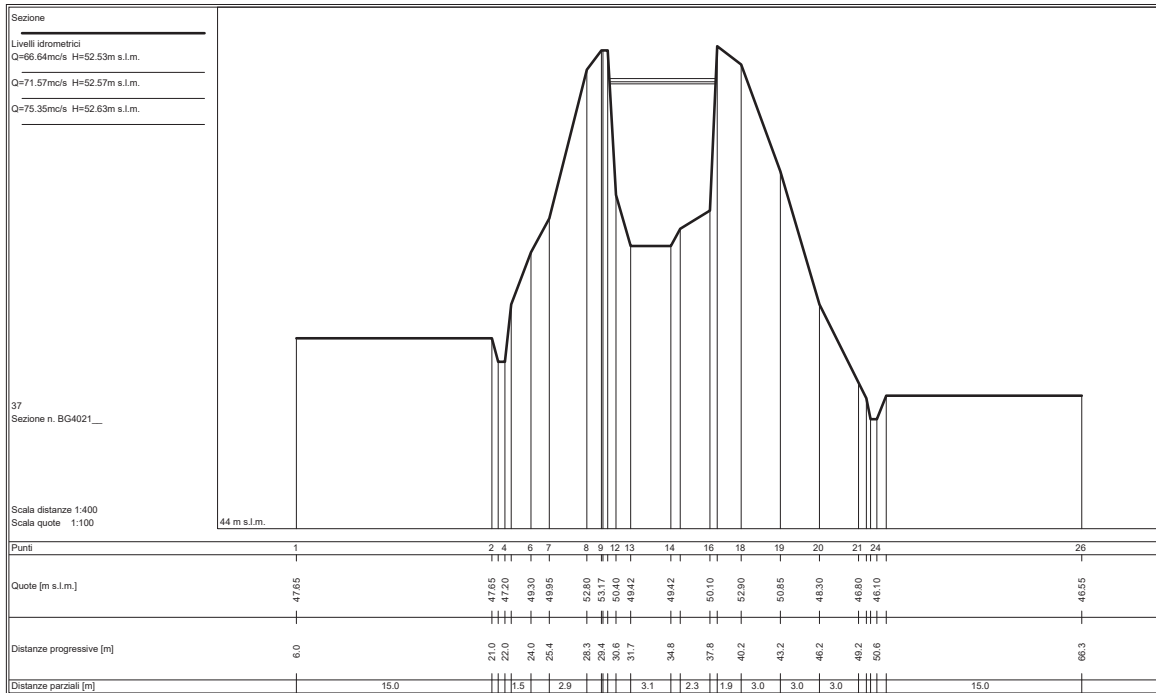


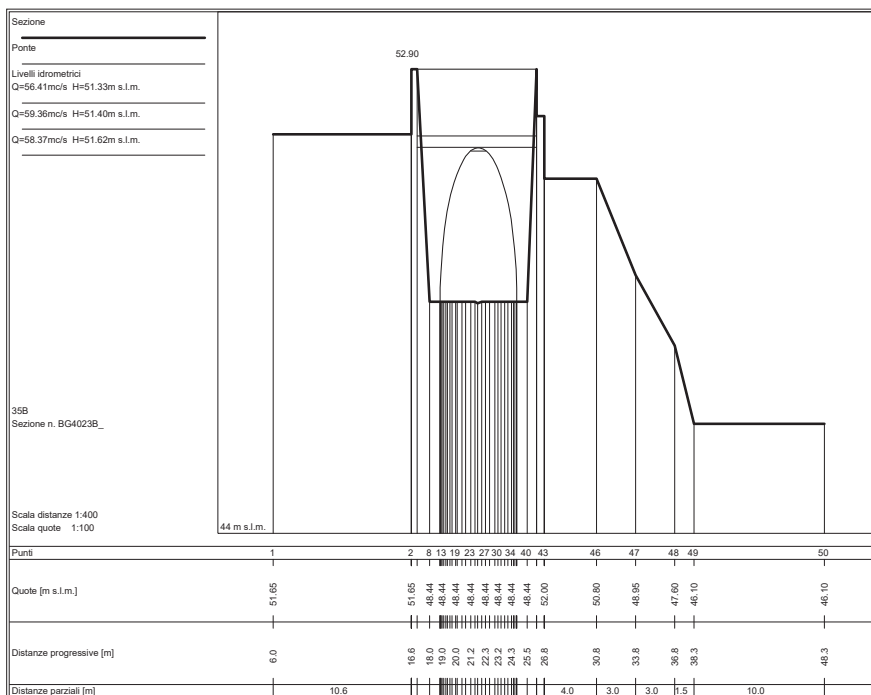
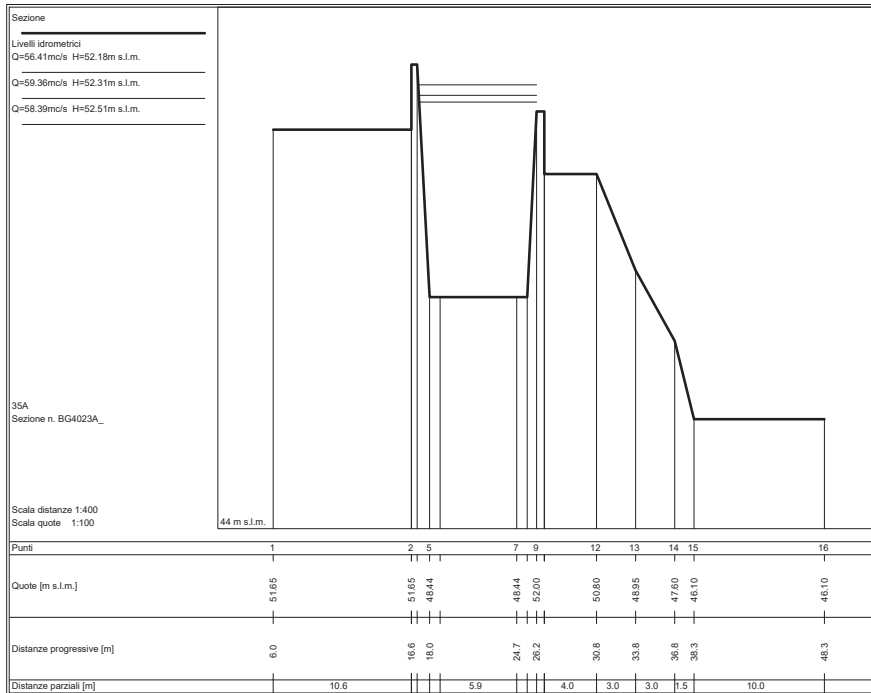


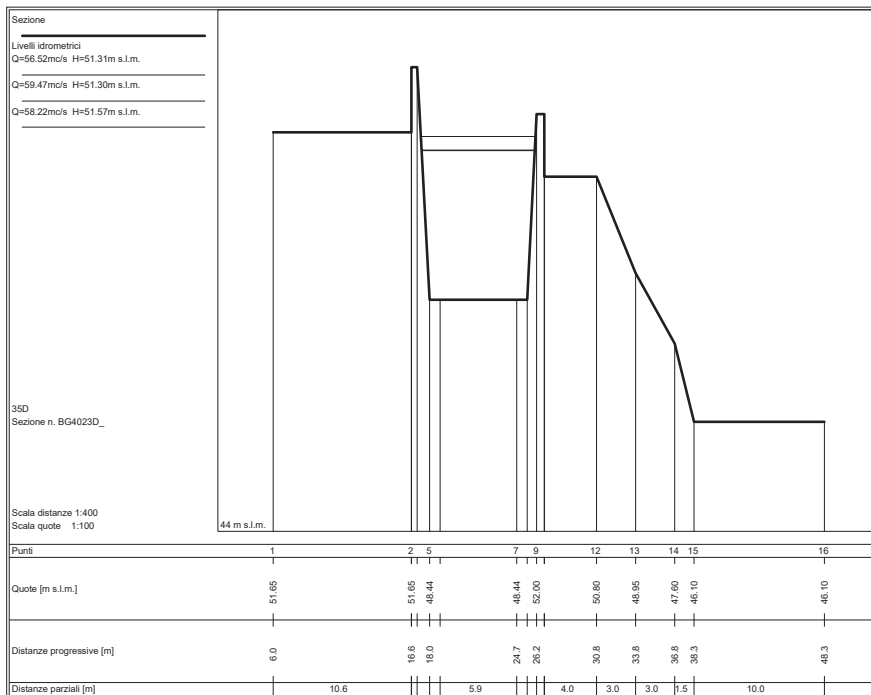
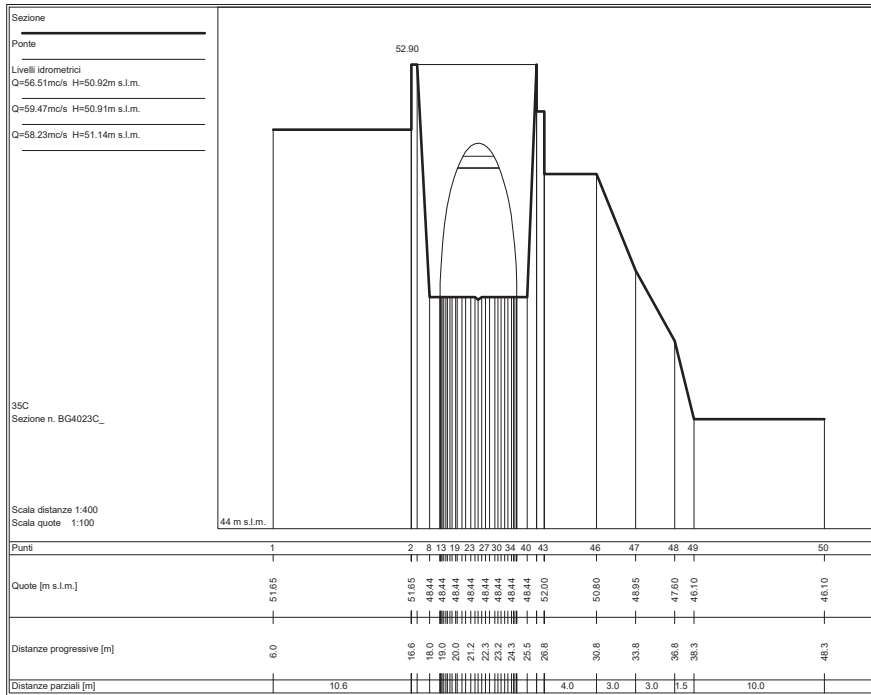


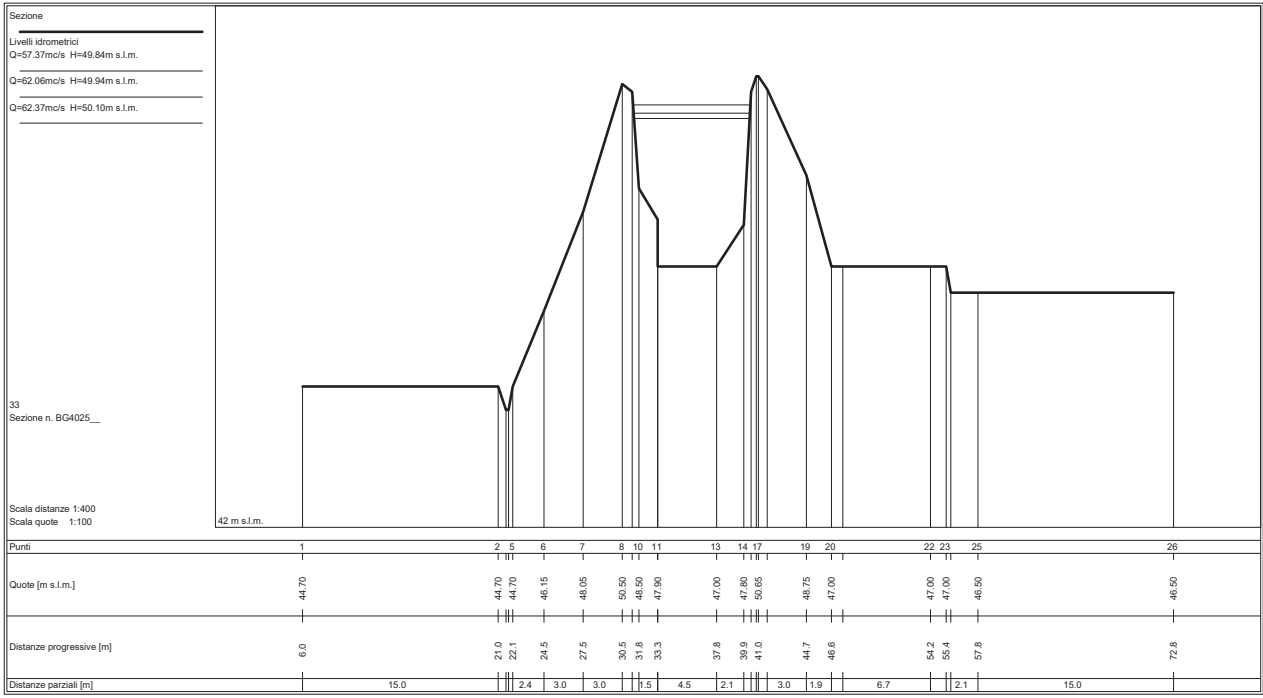
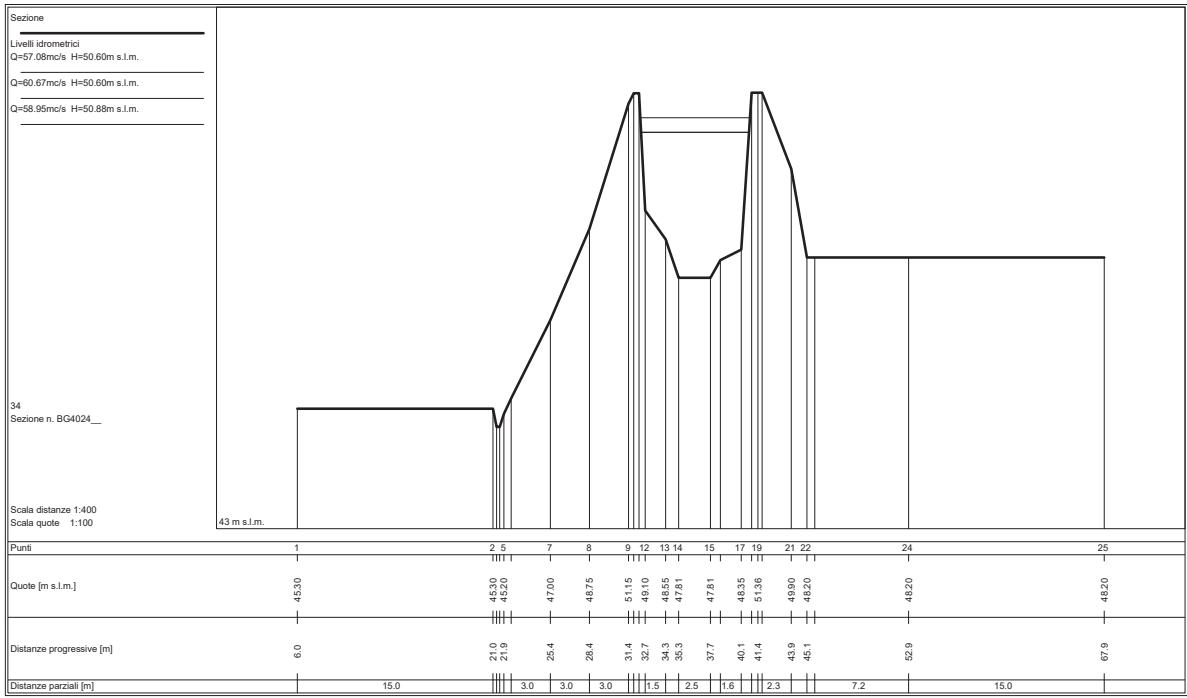


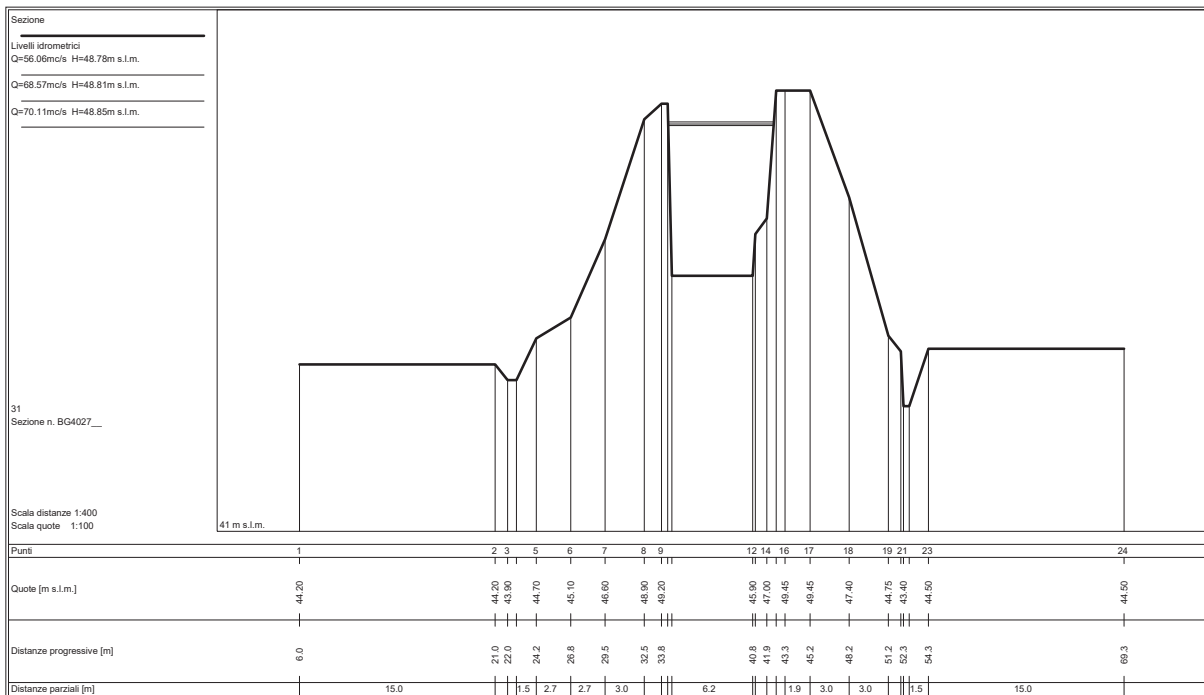
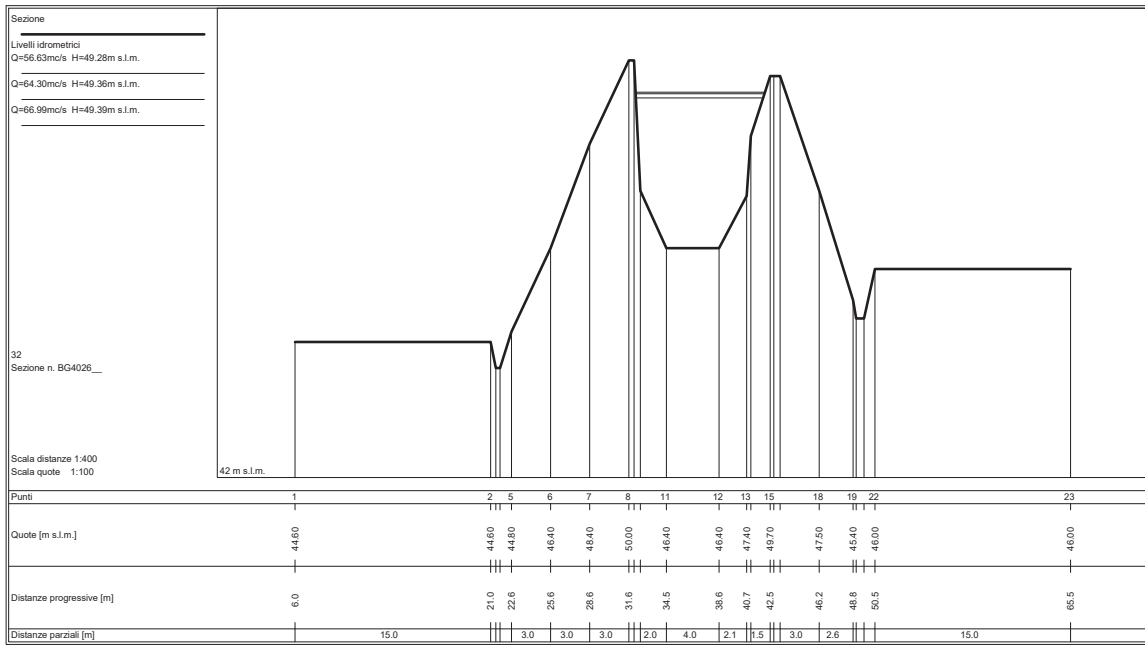


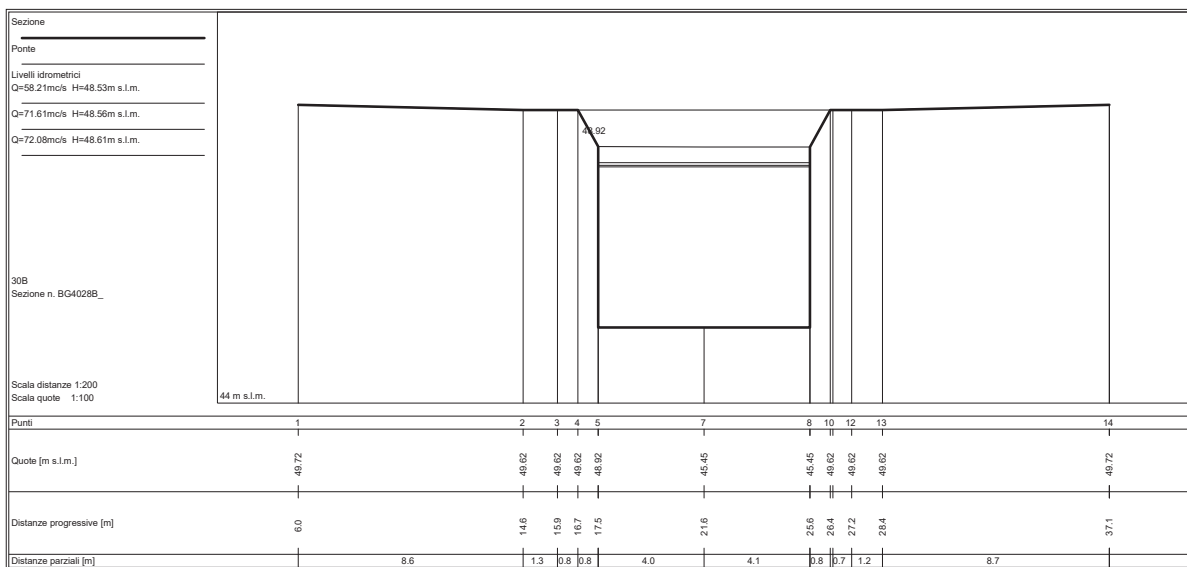
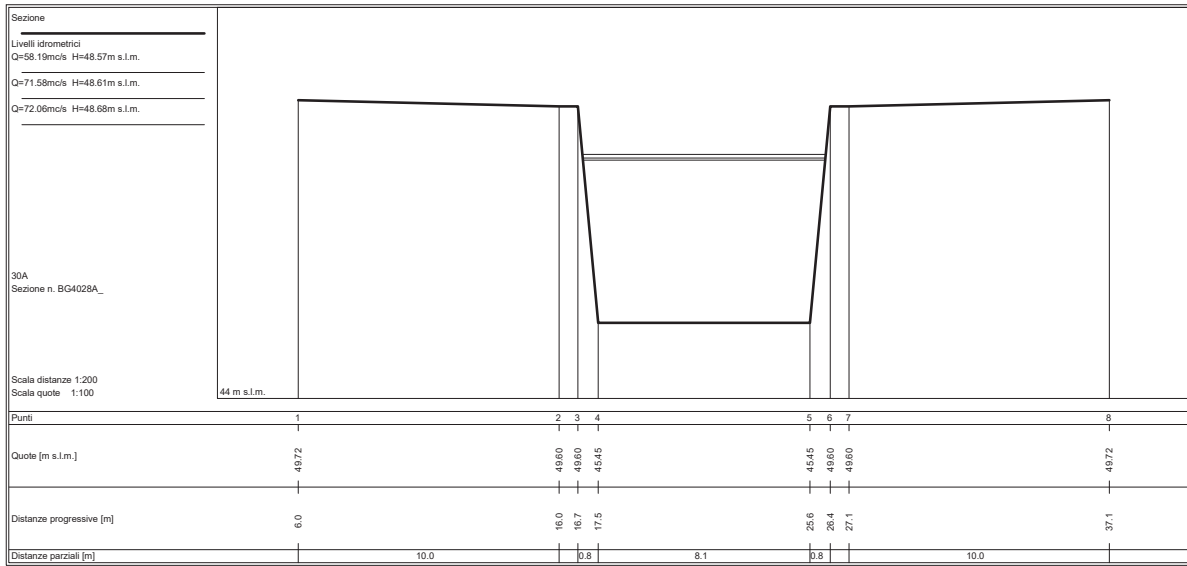


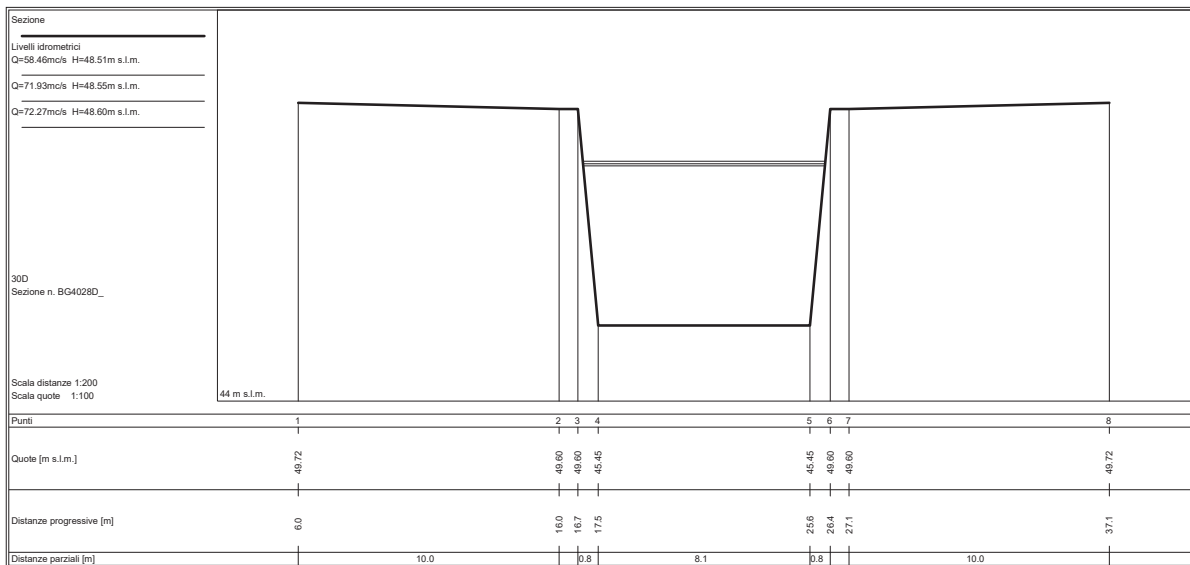
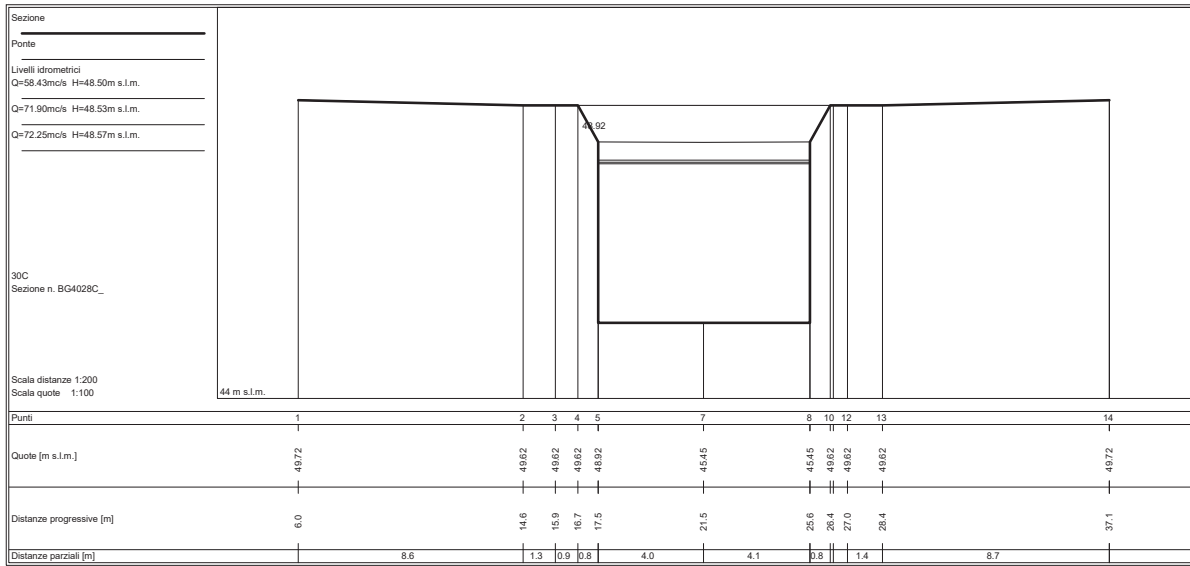


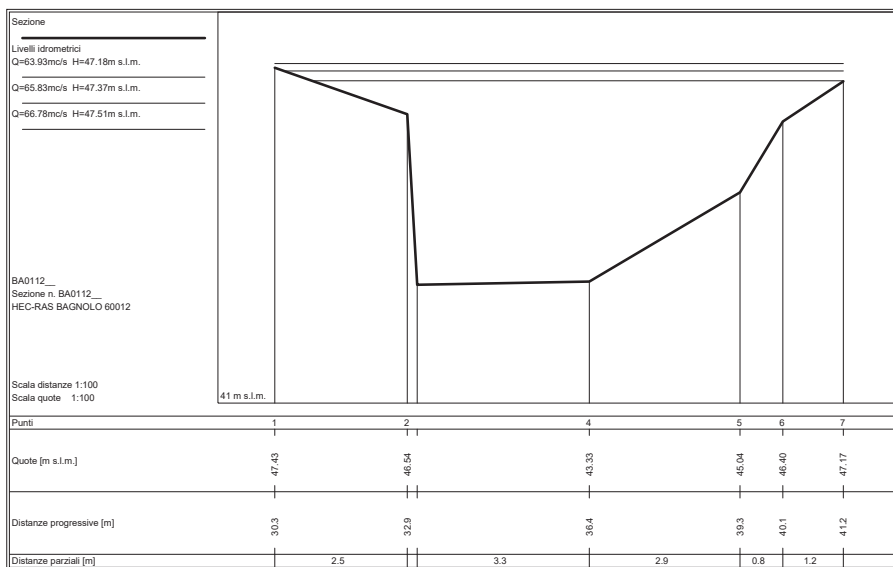
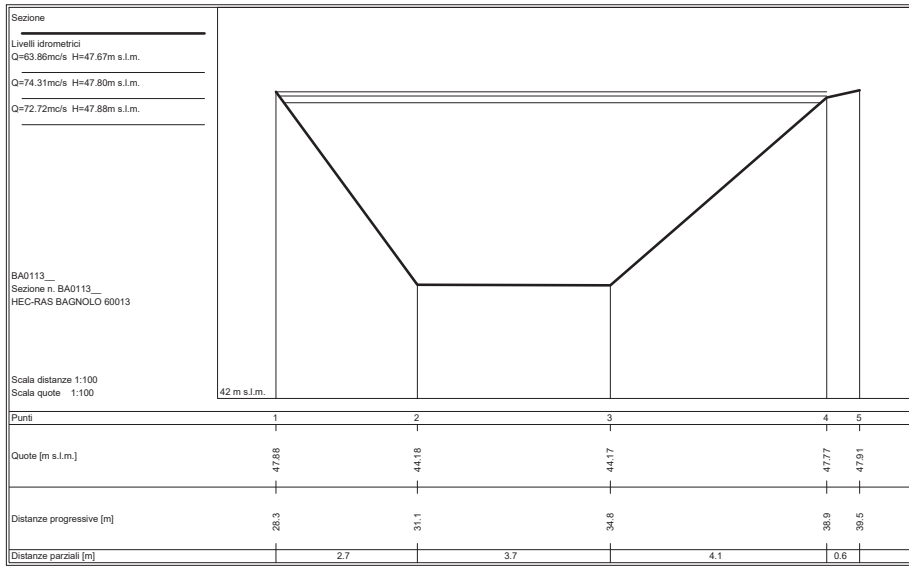


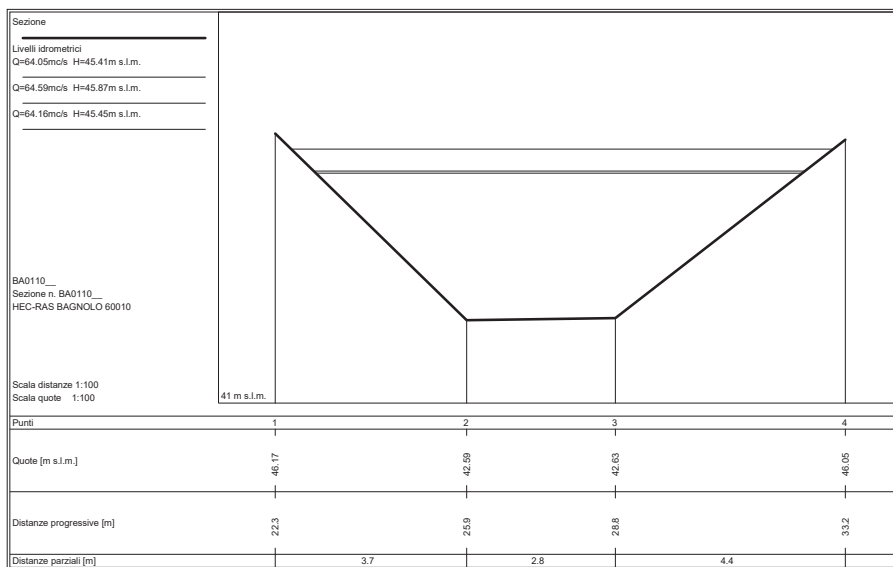
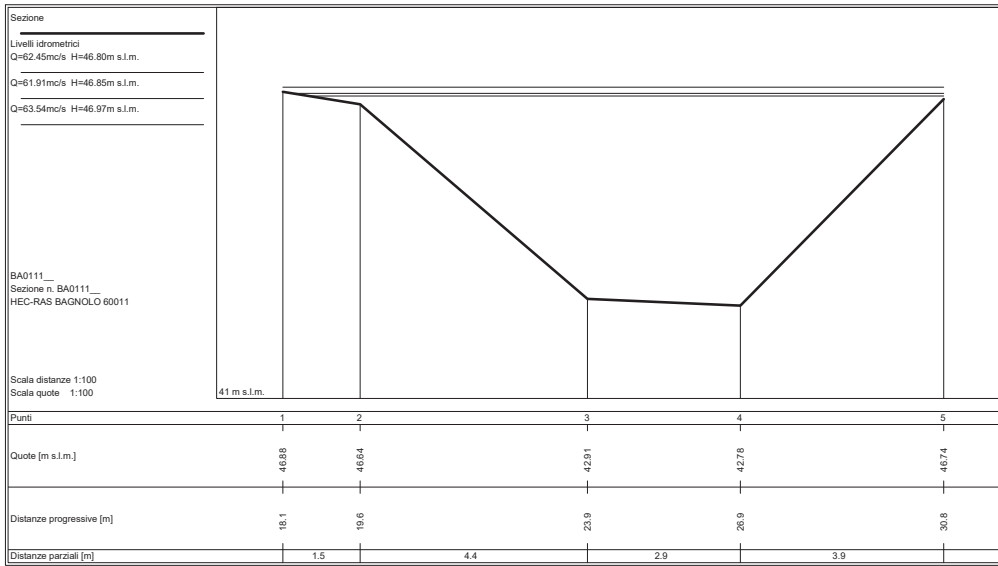


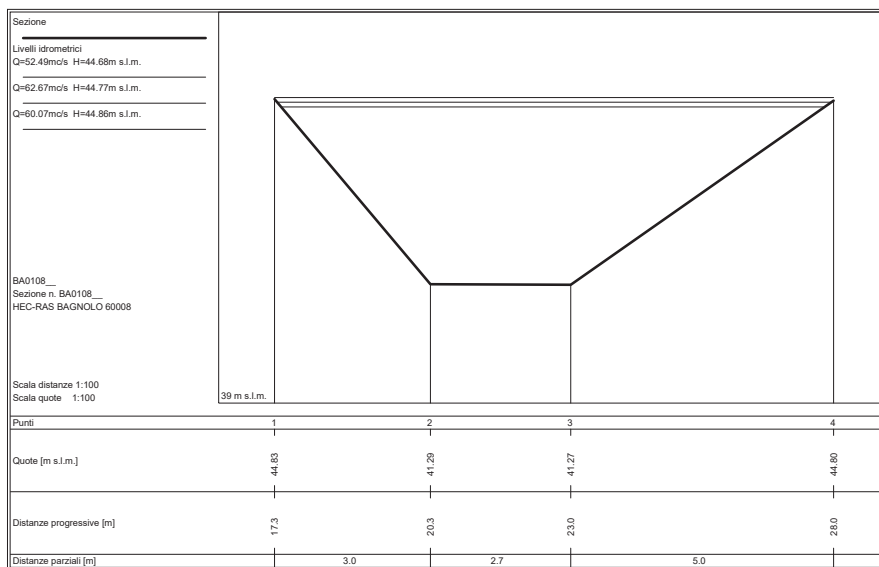
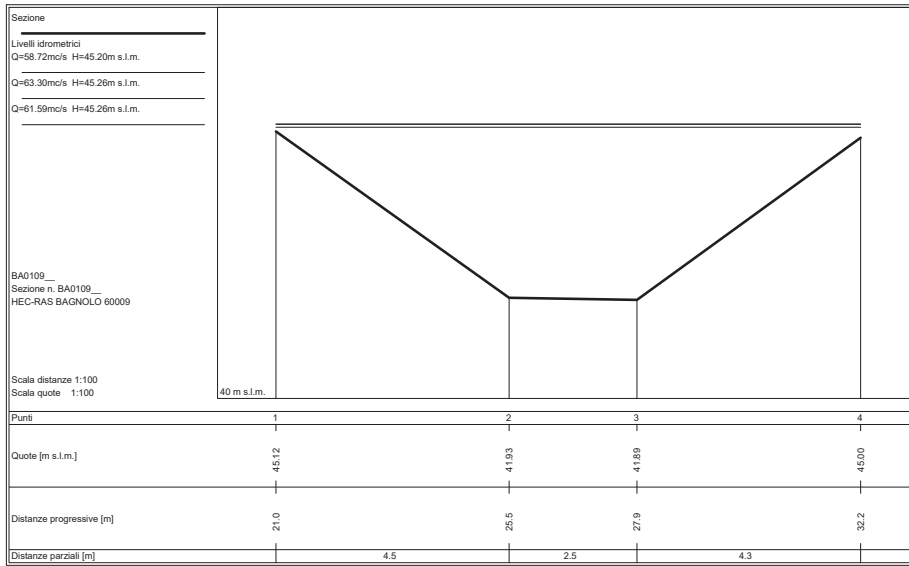


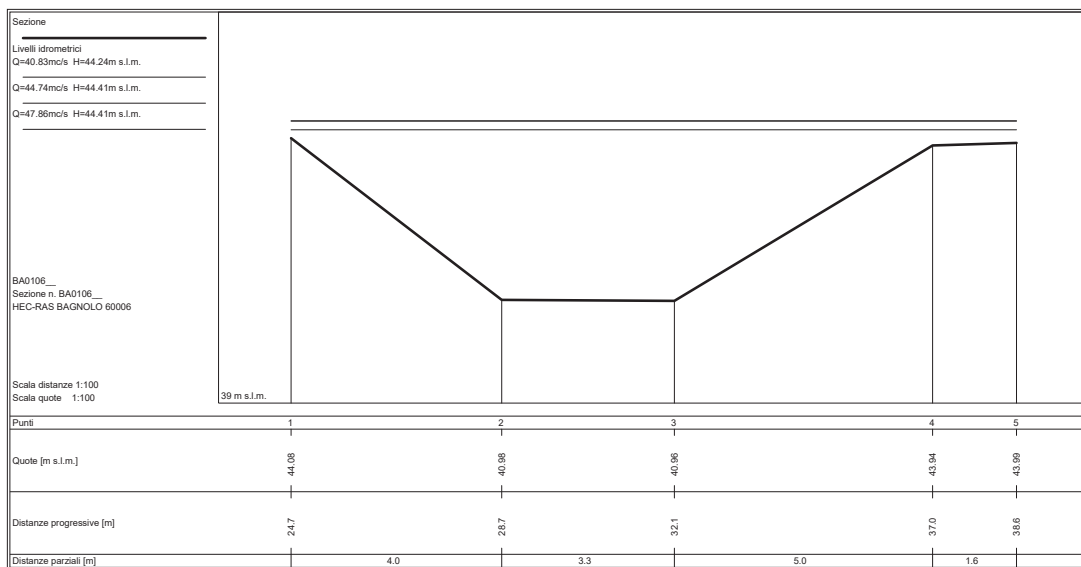
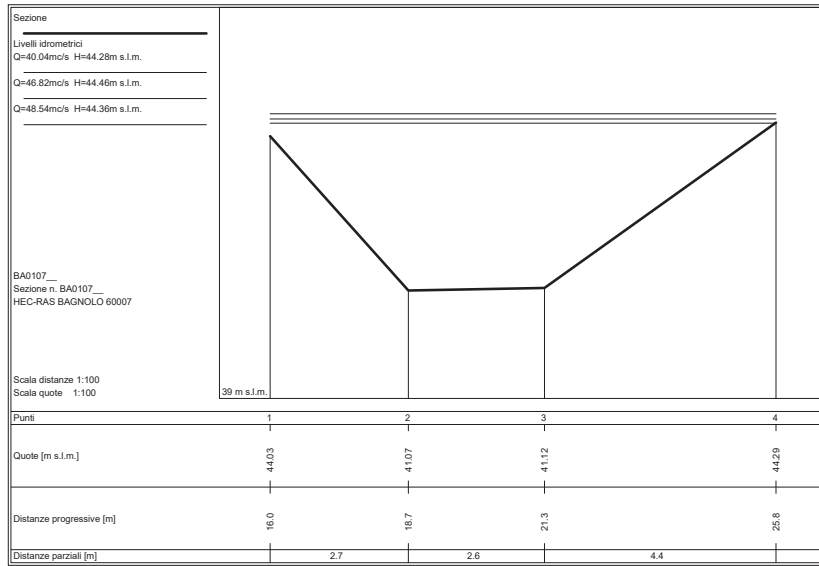


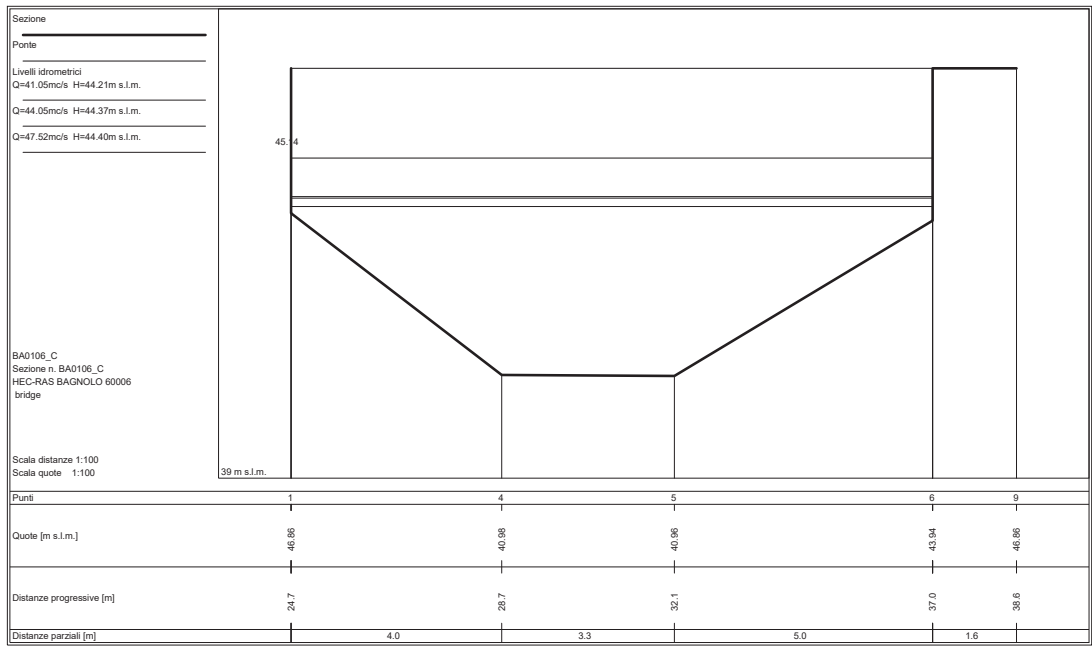
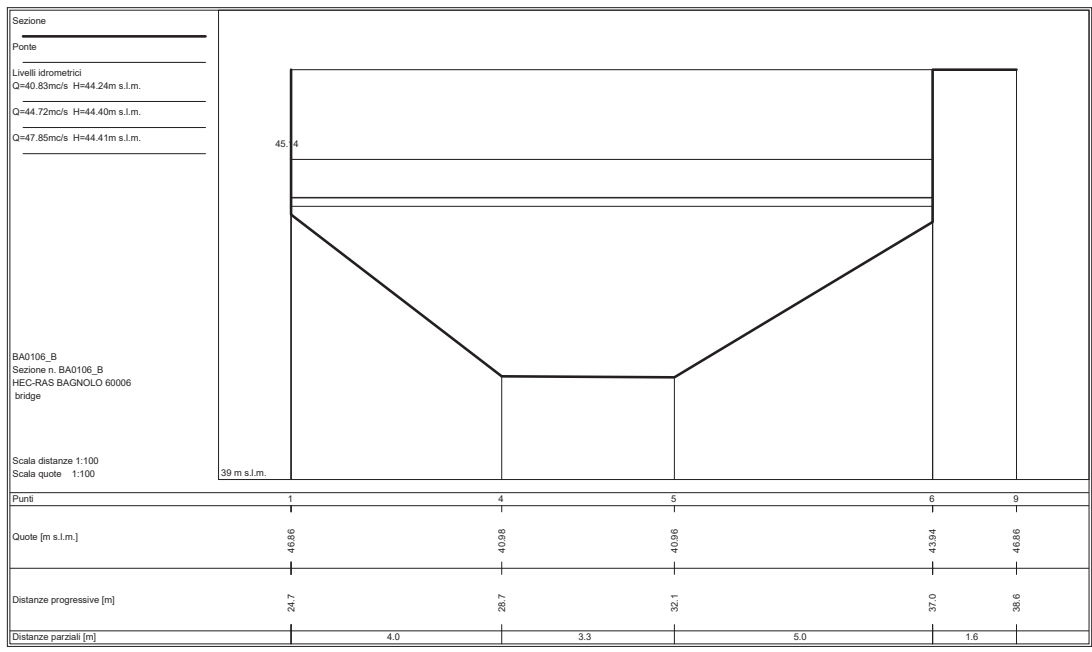


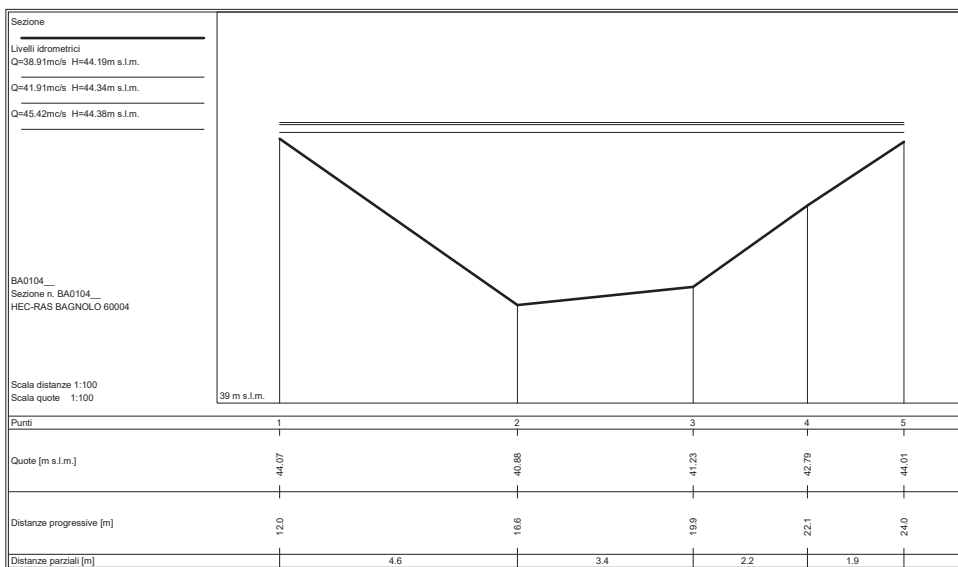
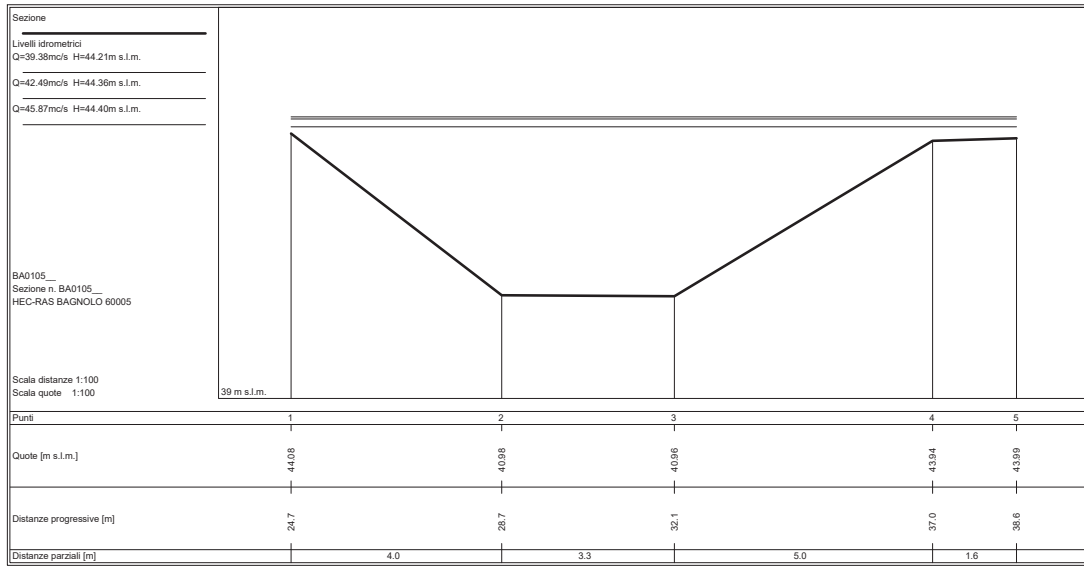


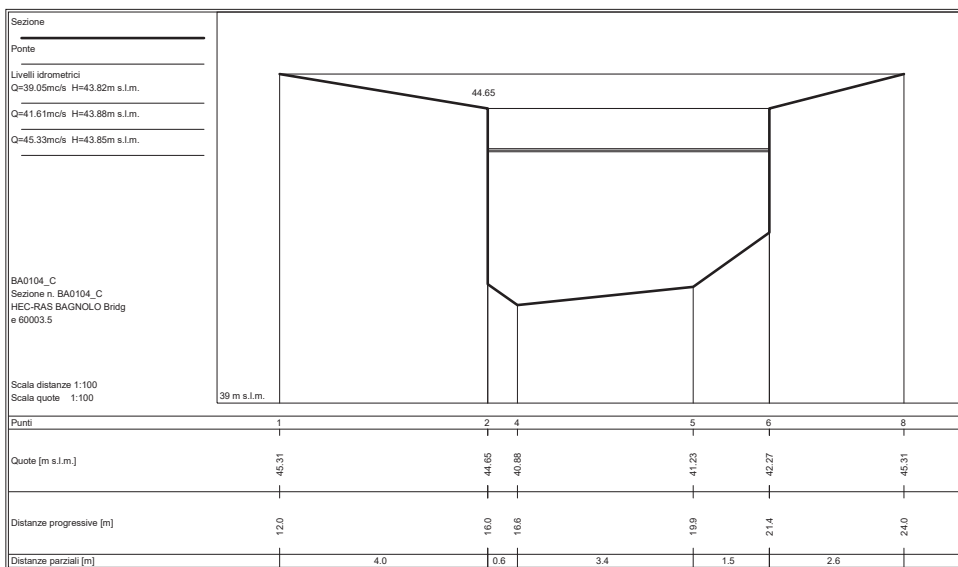
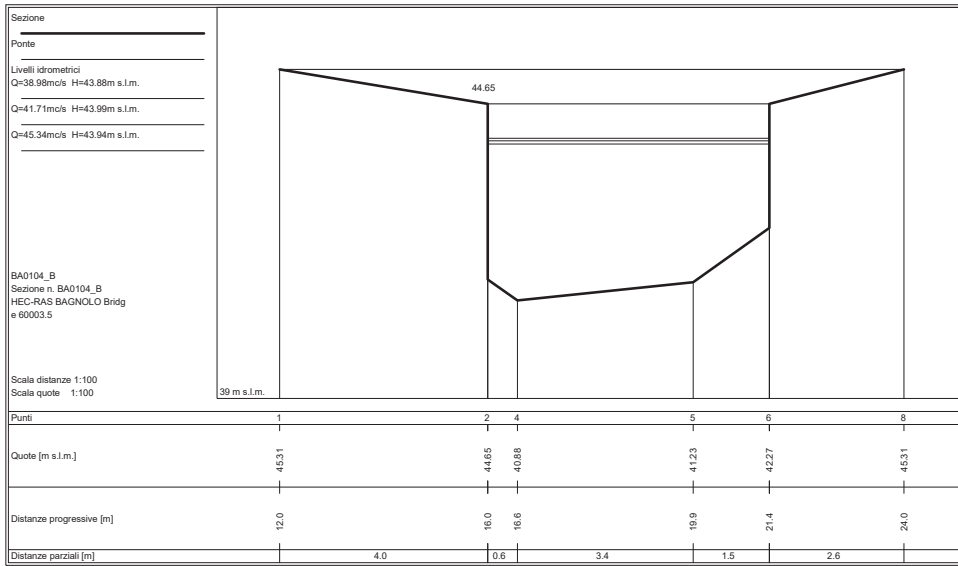


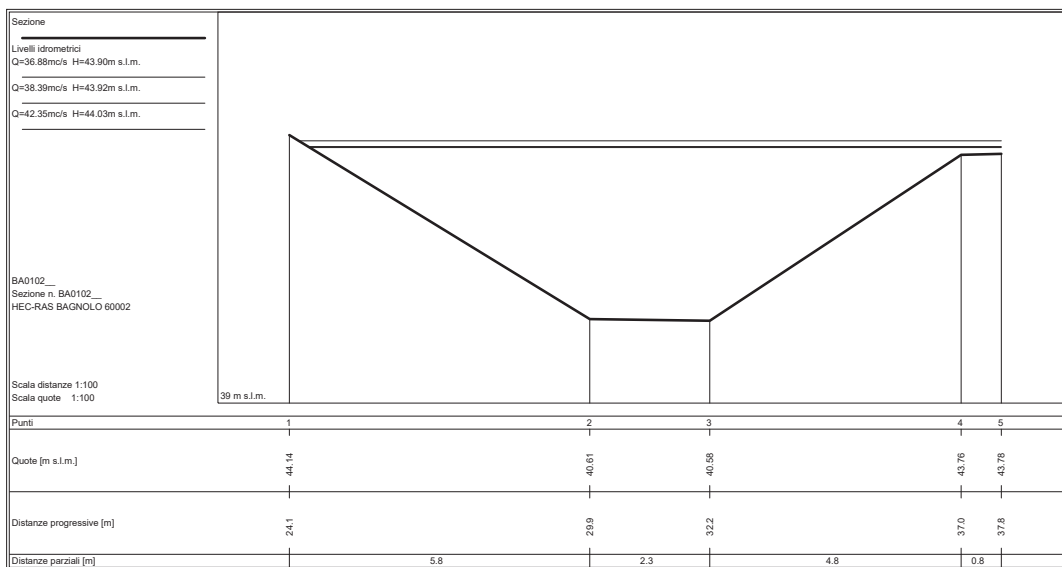
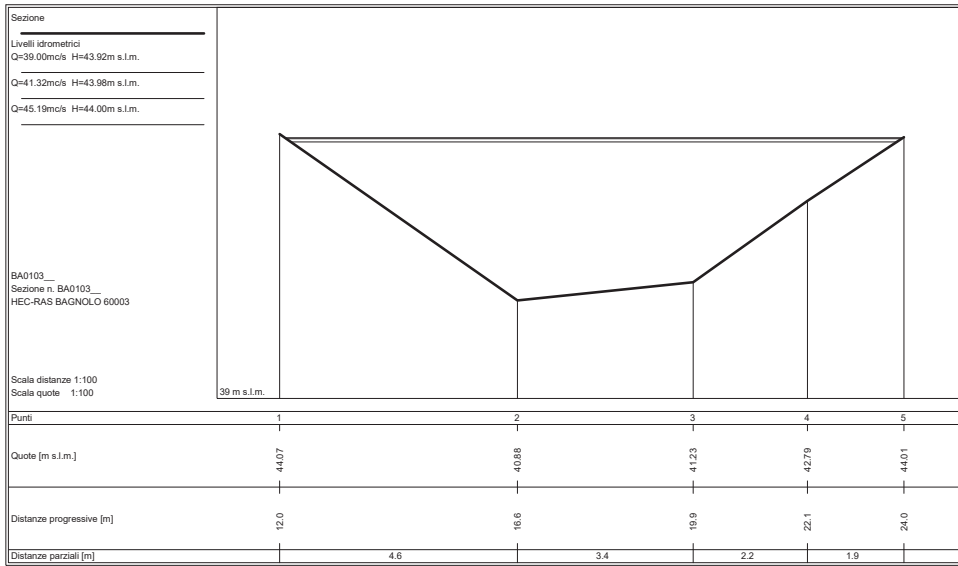


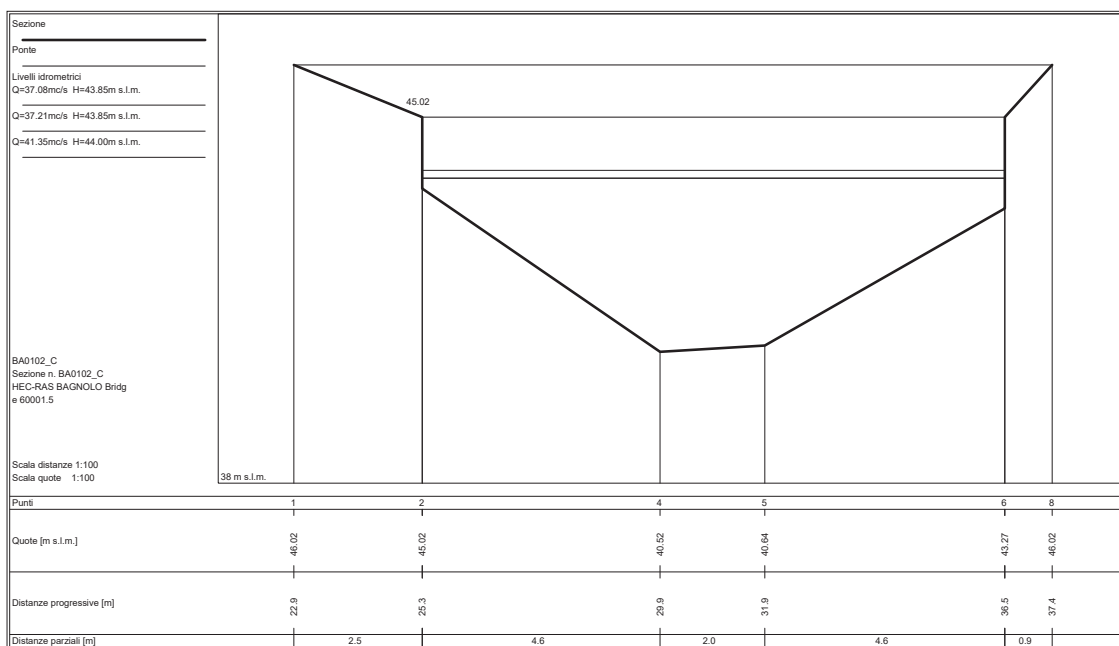
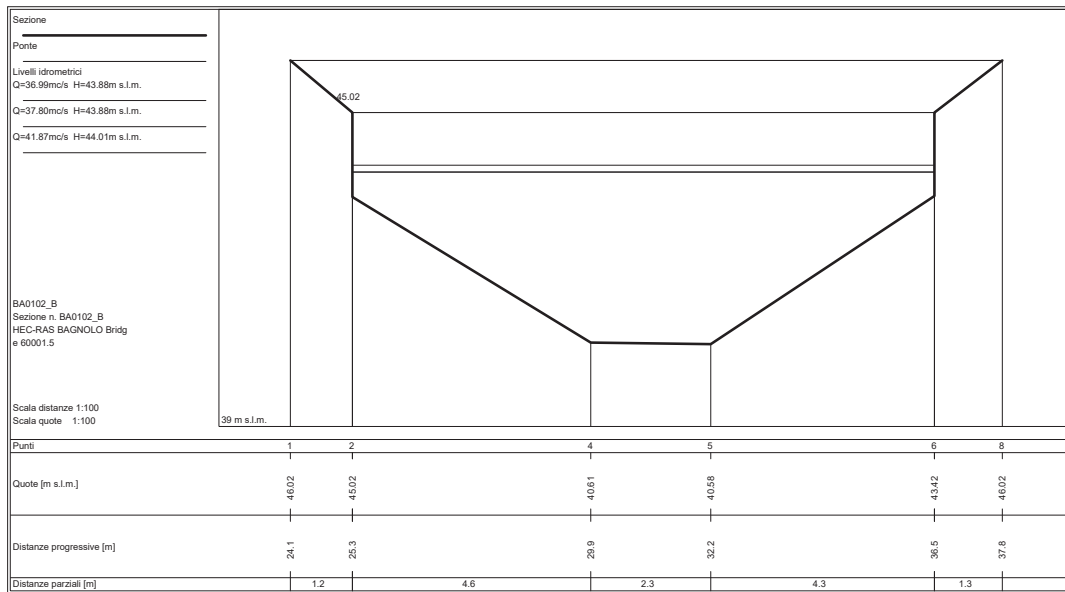


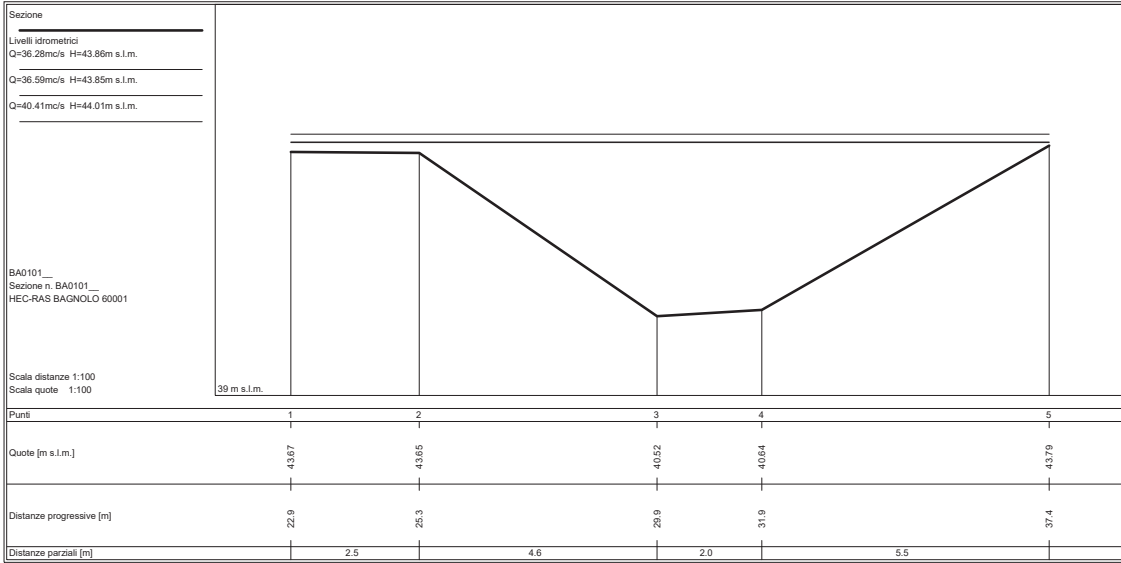




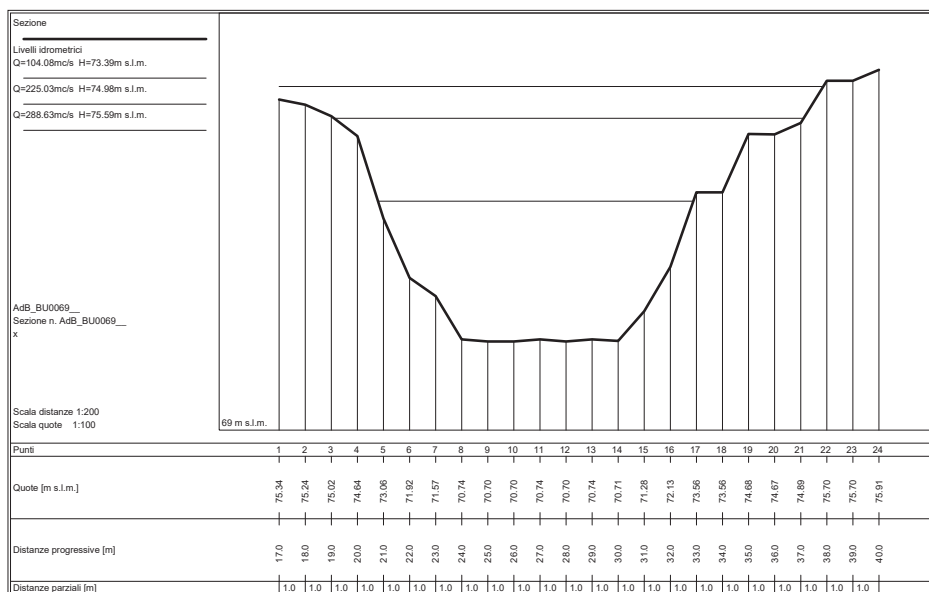
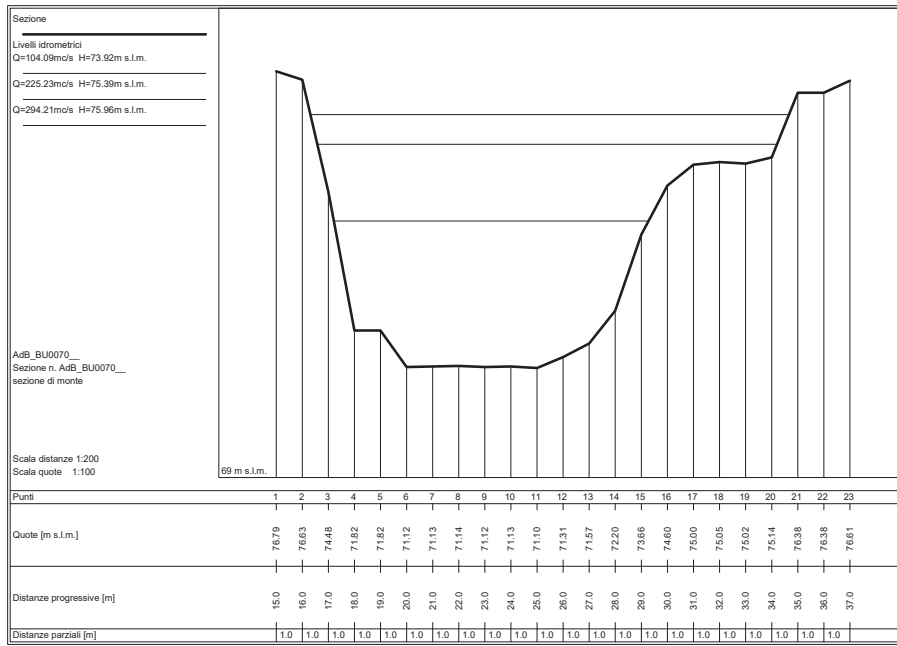


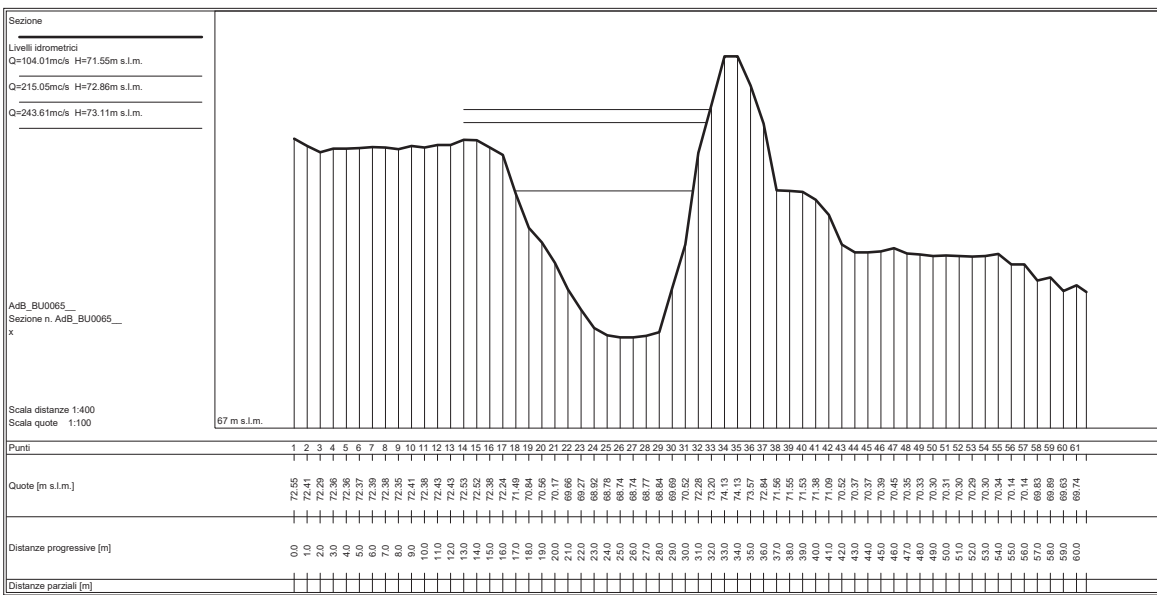
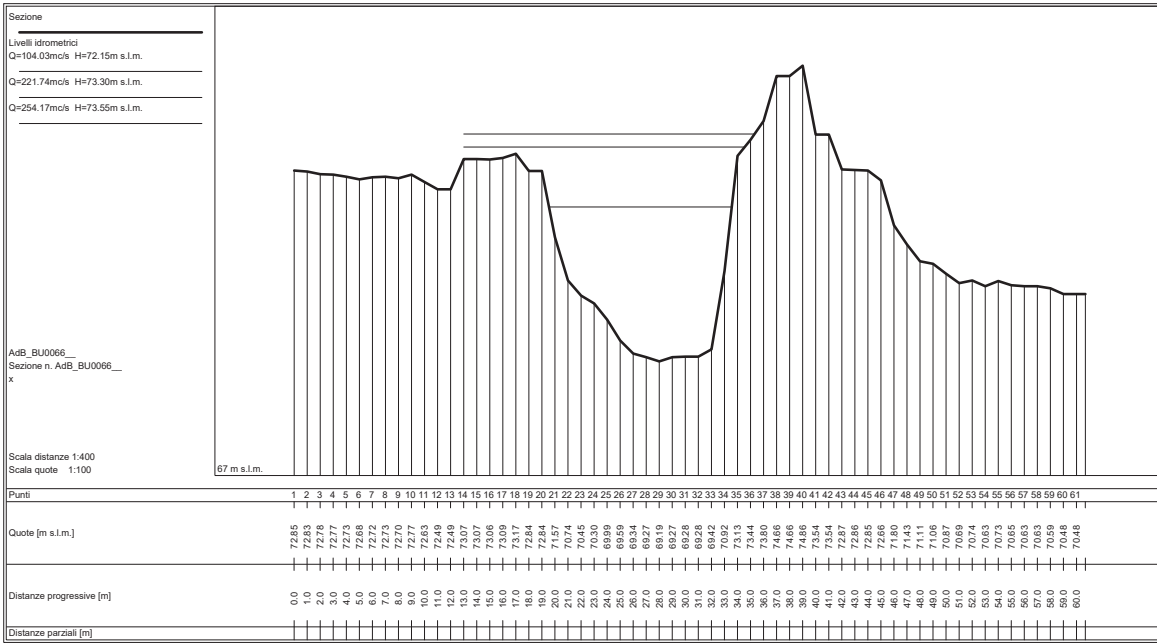


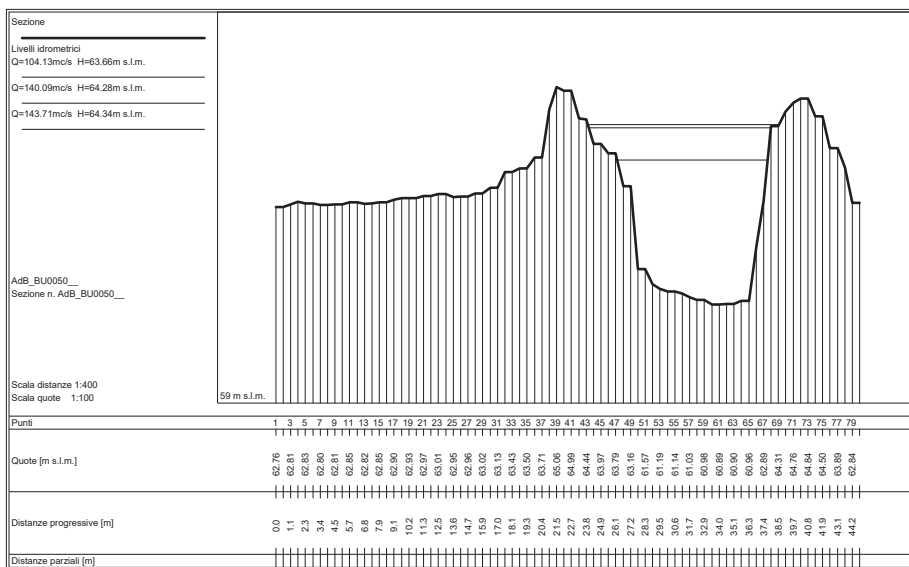
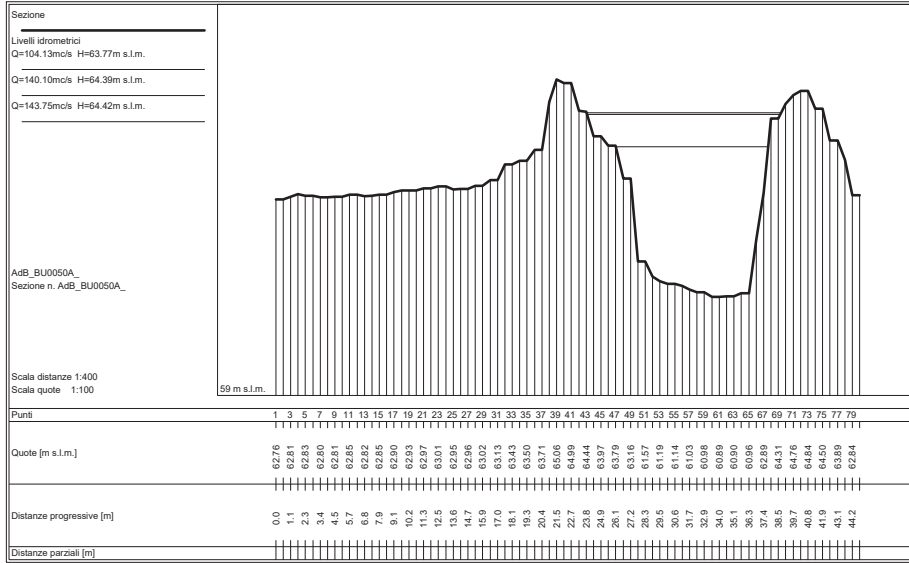


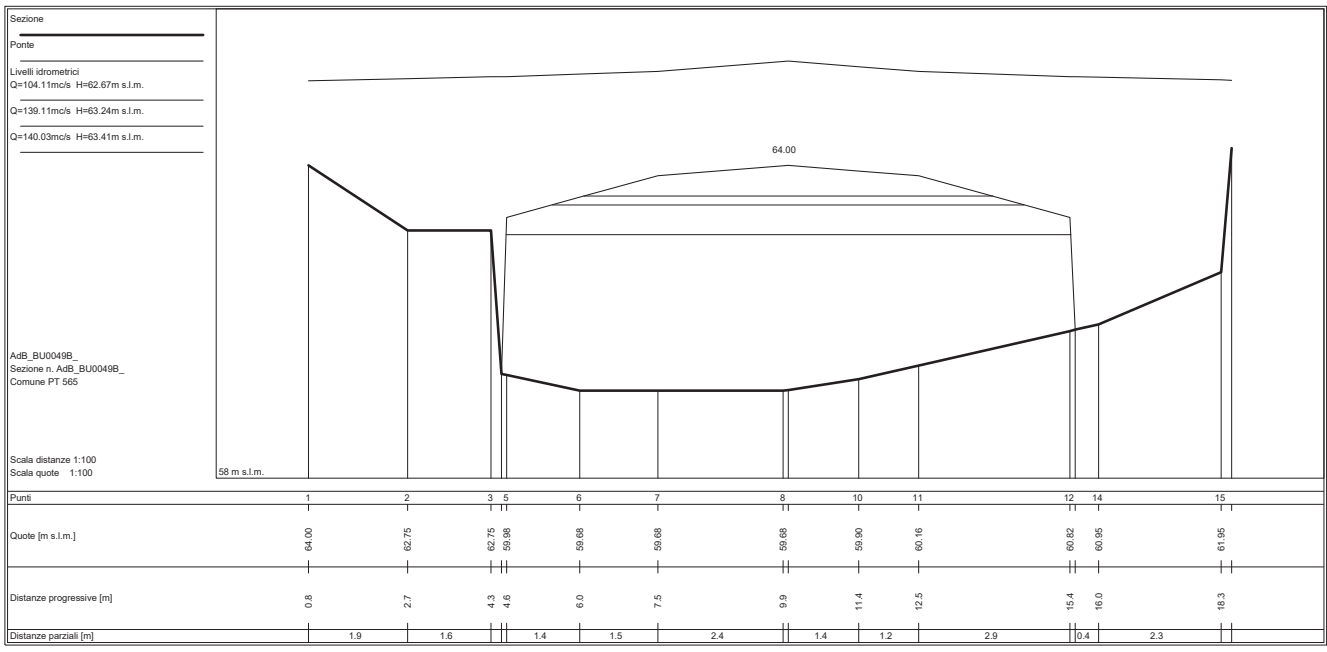
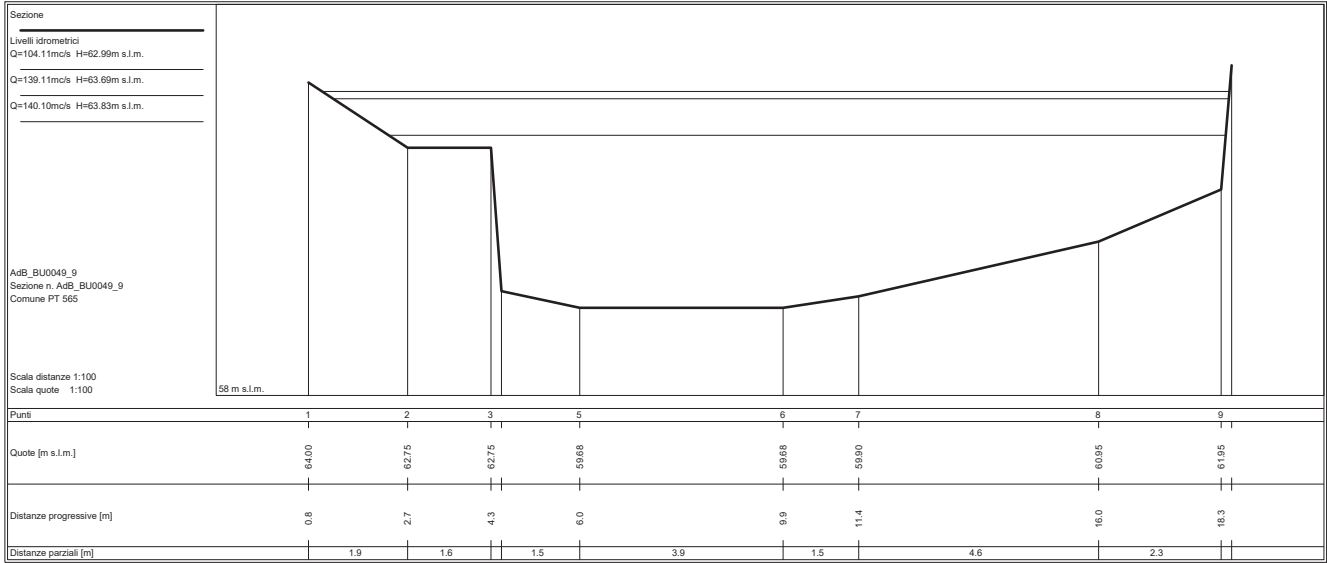


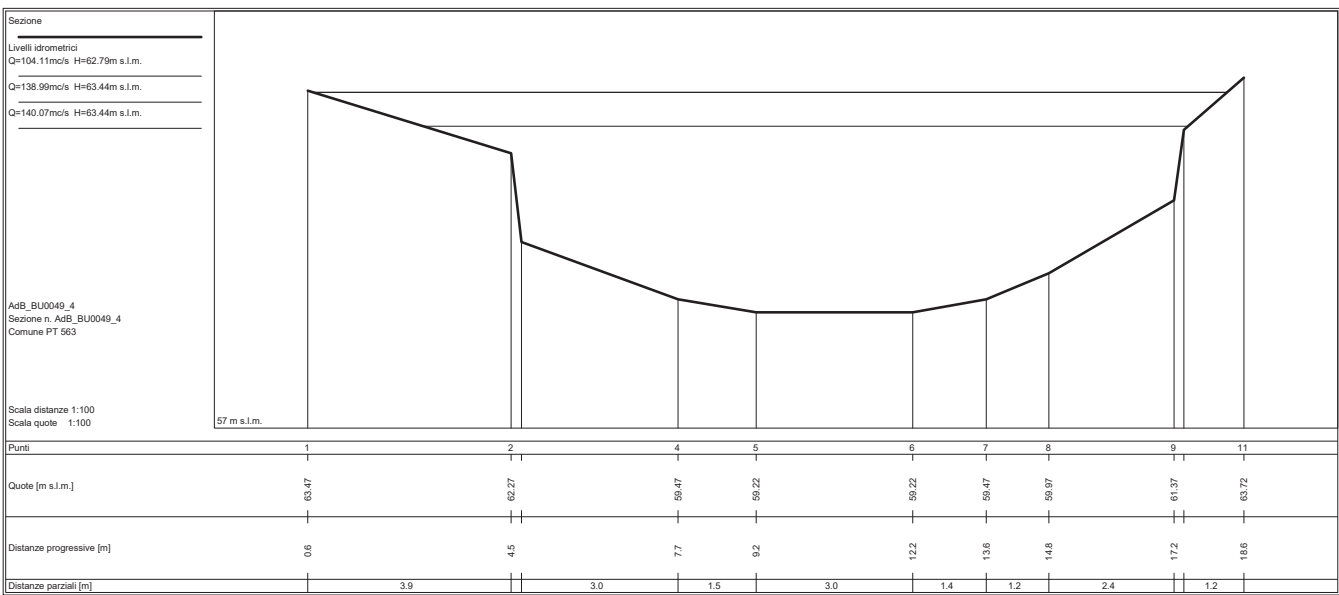
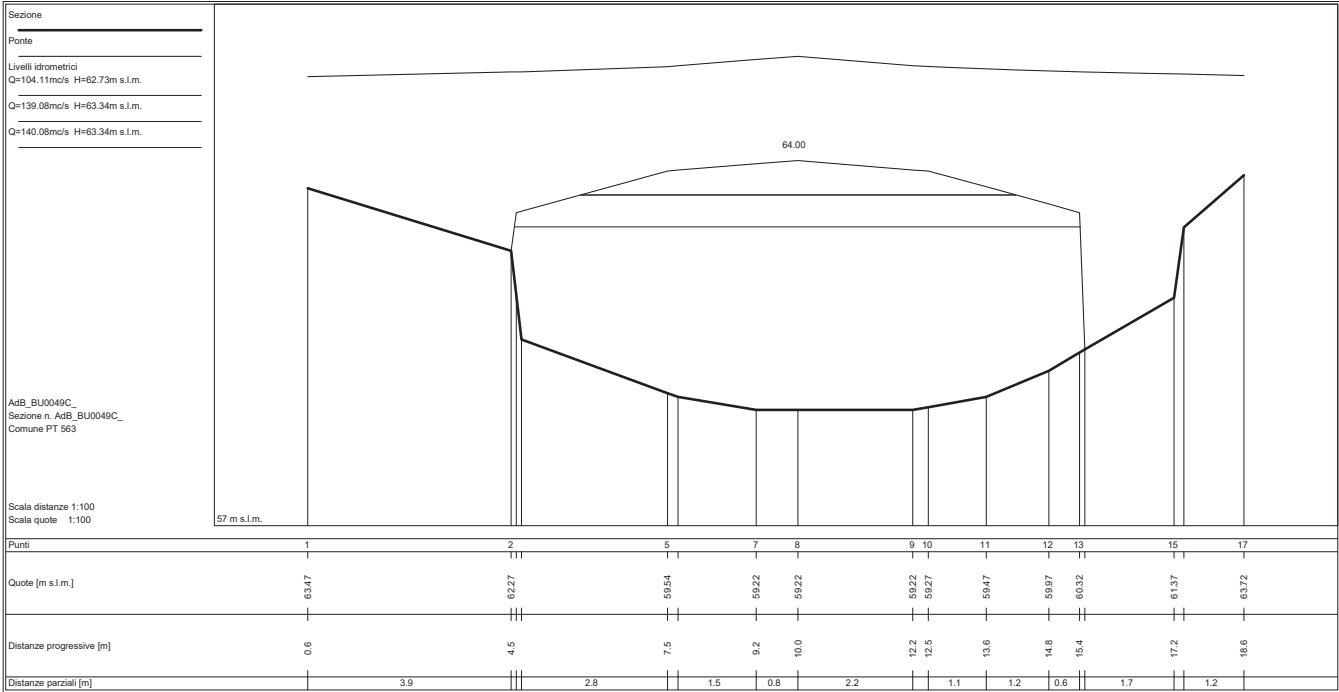
SEZIONI FLUVIALI
TORRENTE BURE - TRATTO 1

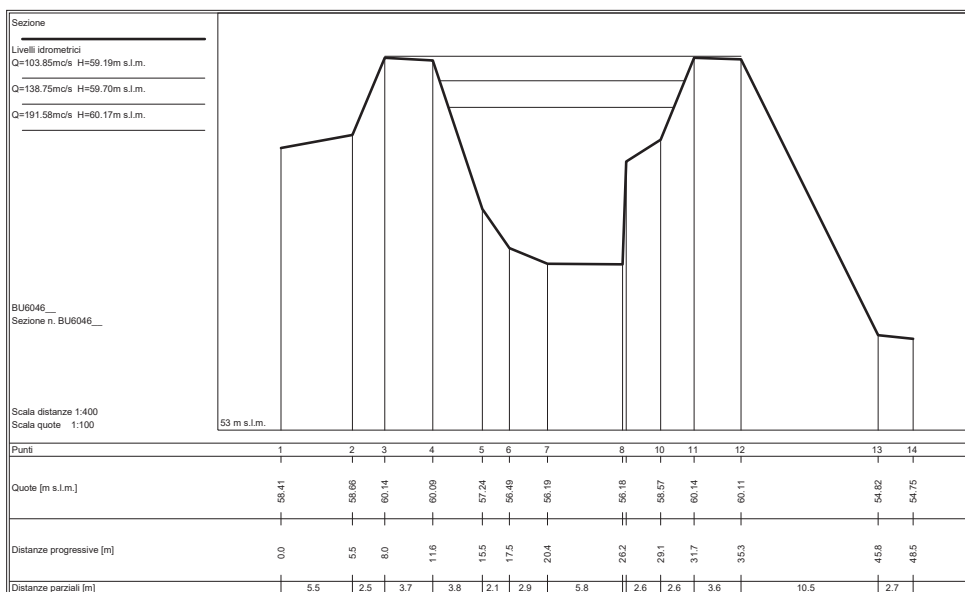
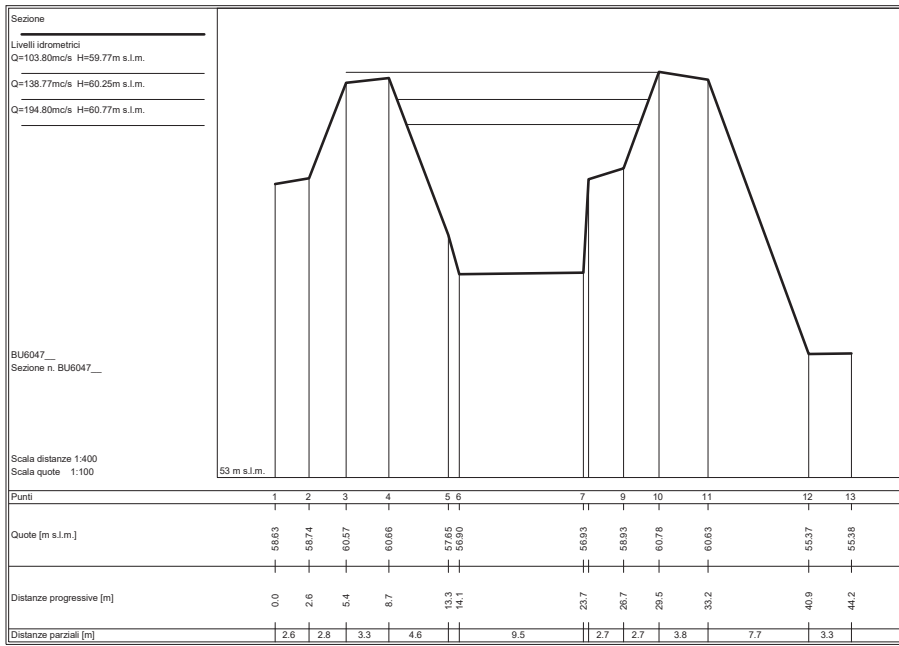


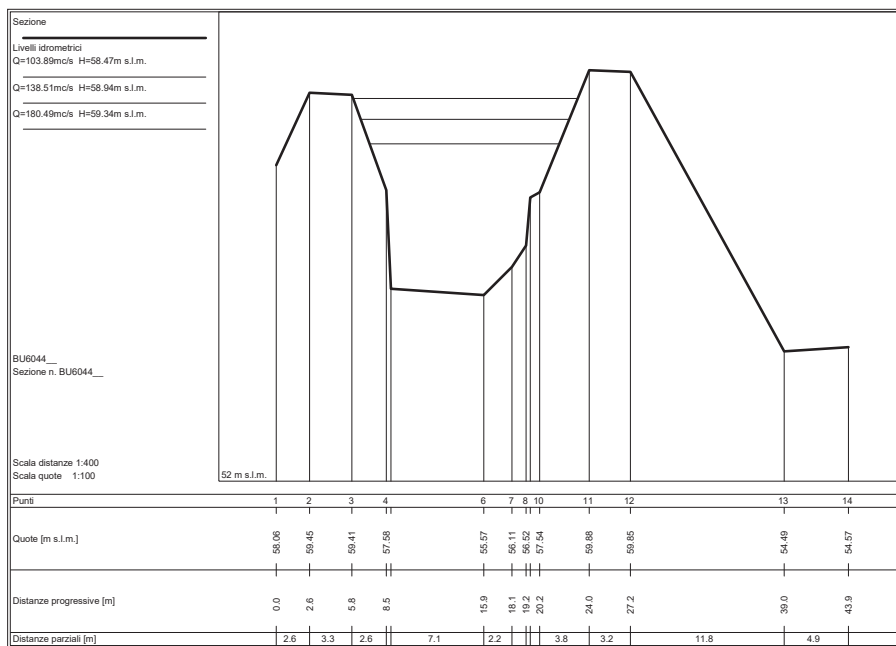
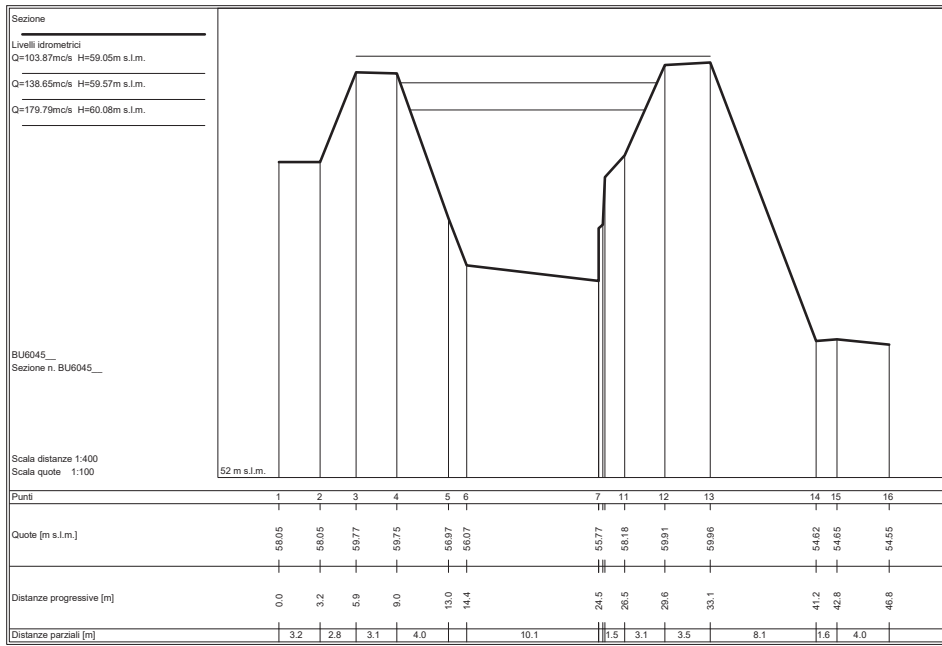


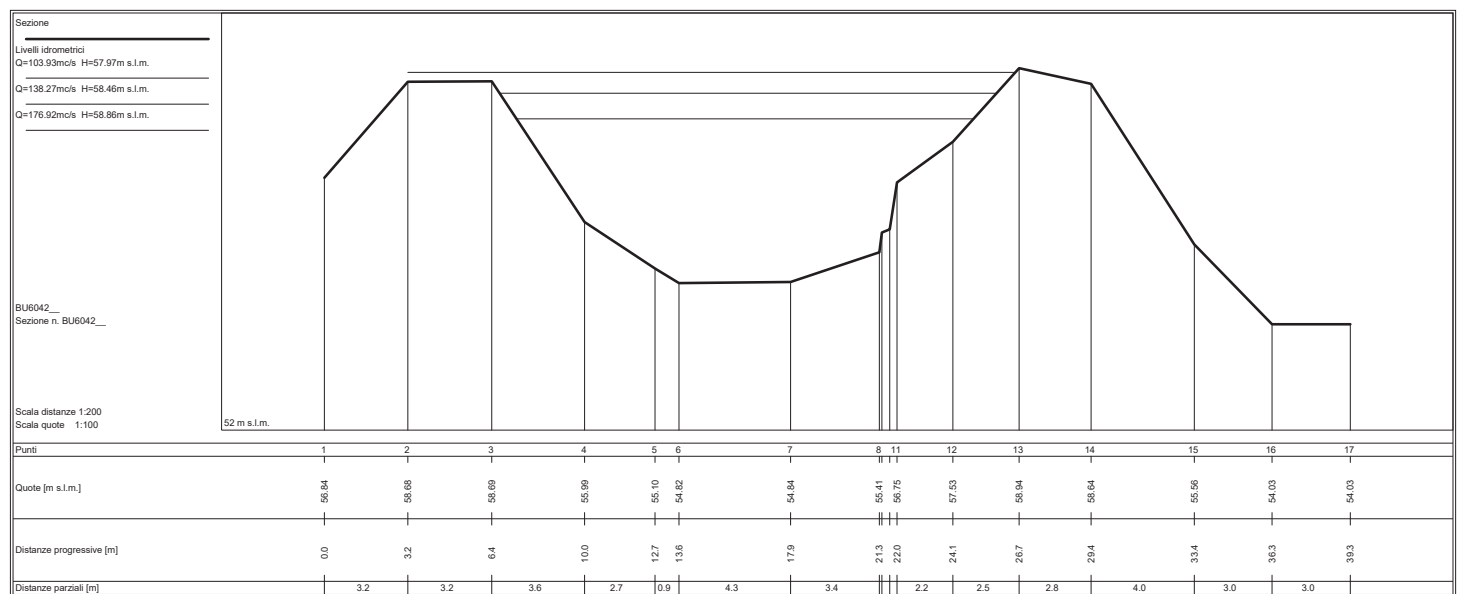
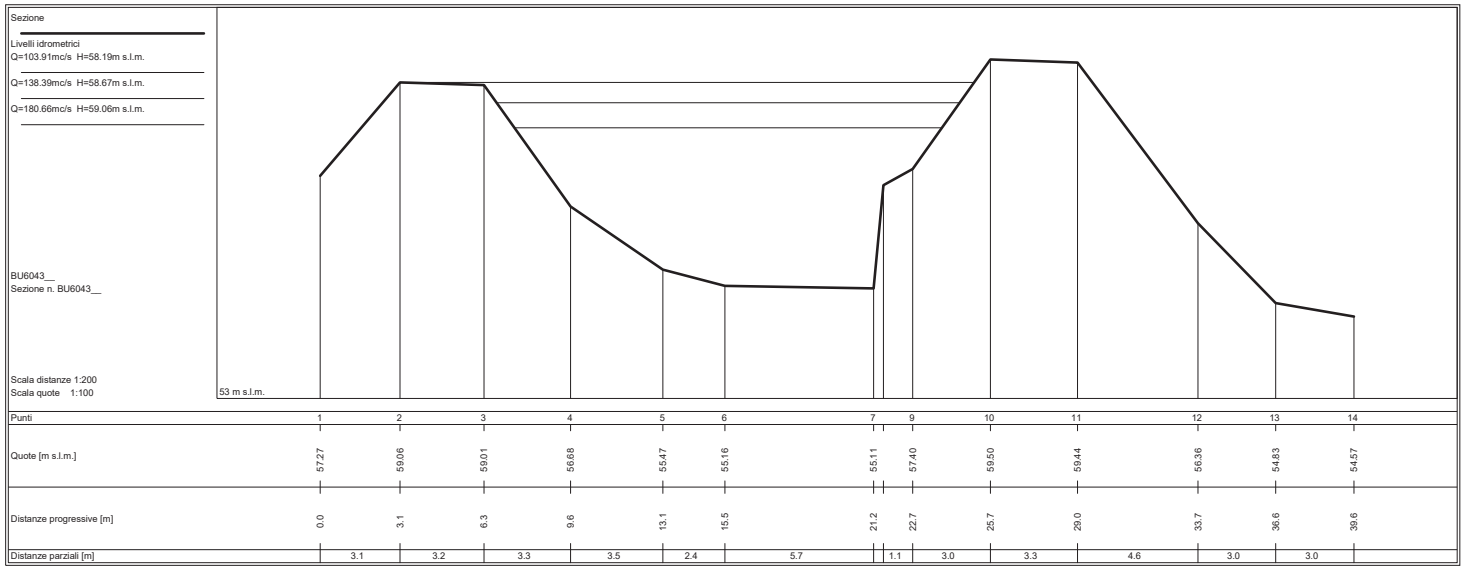


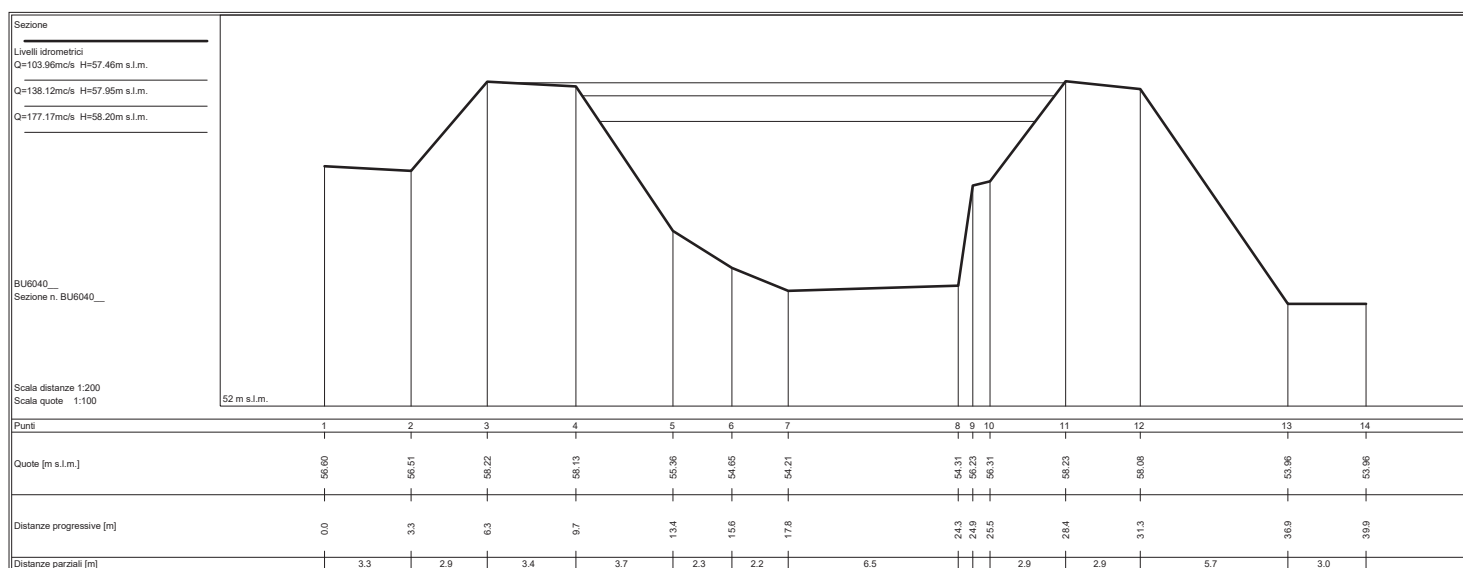
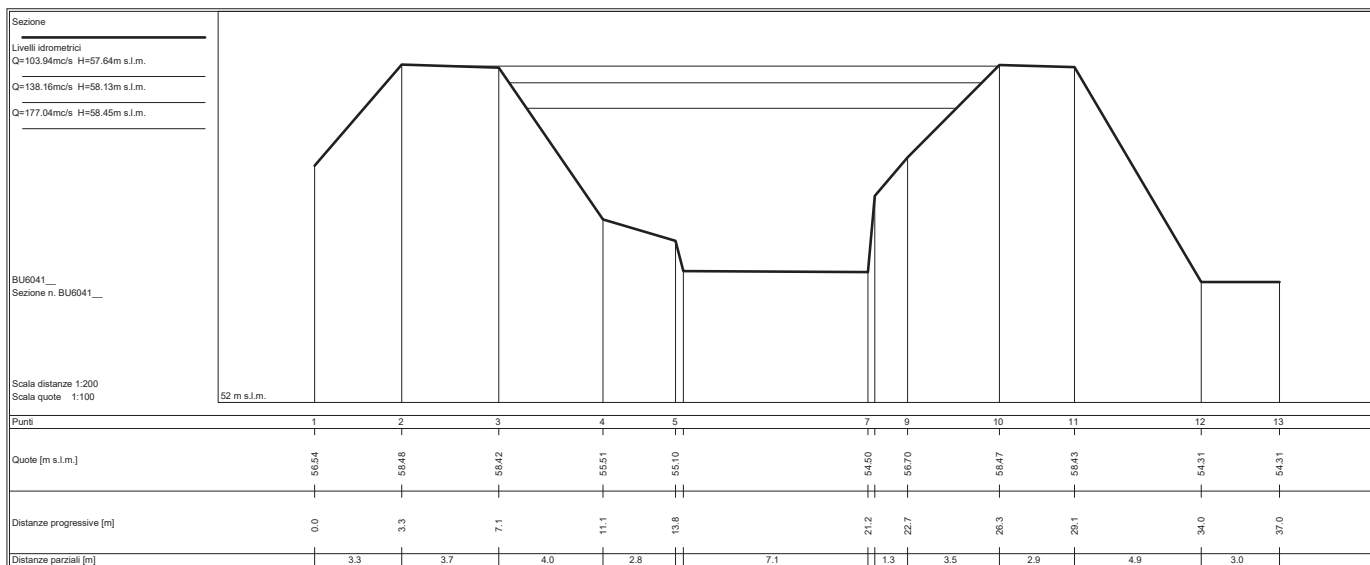


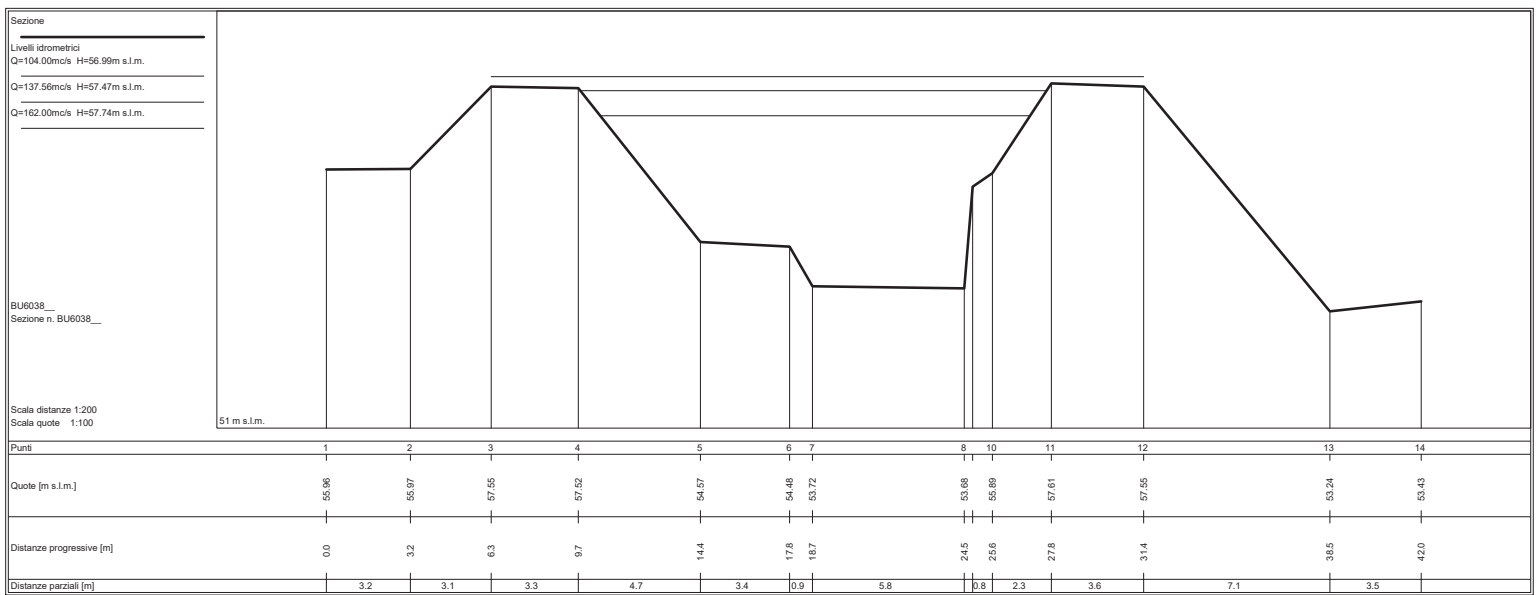
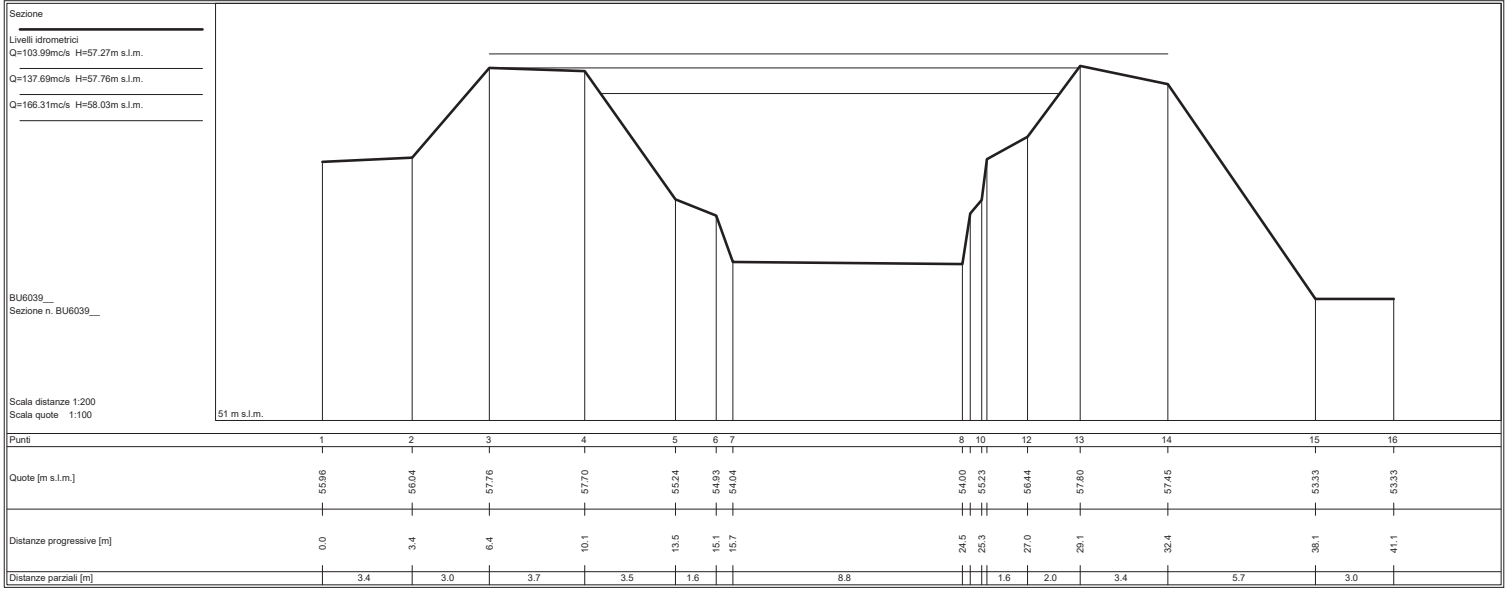


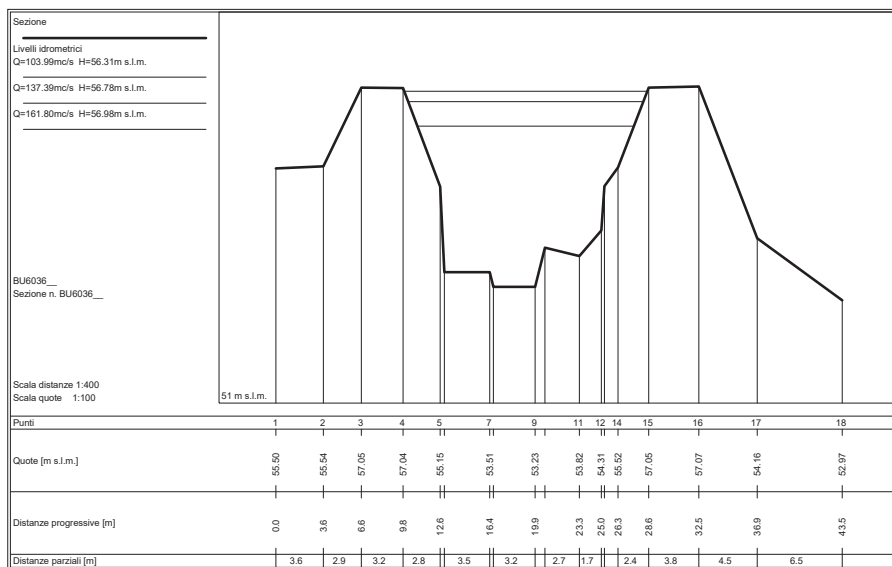
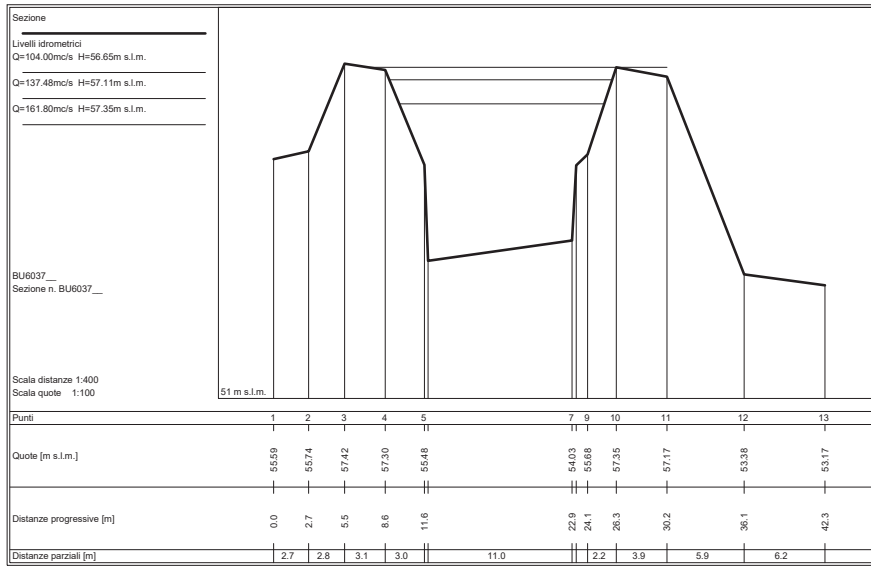


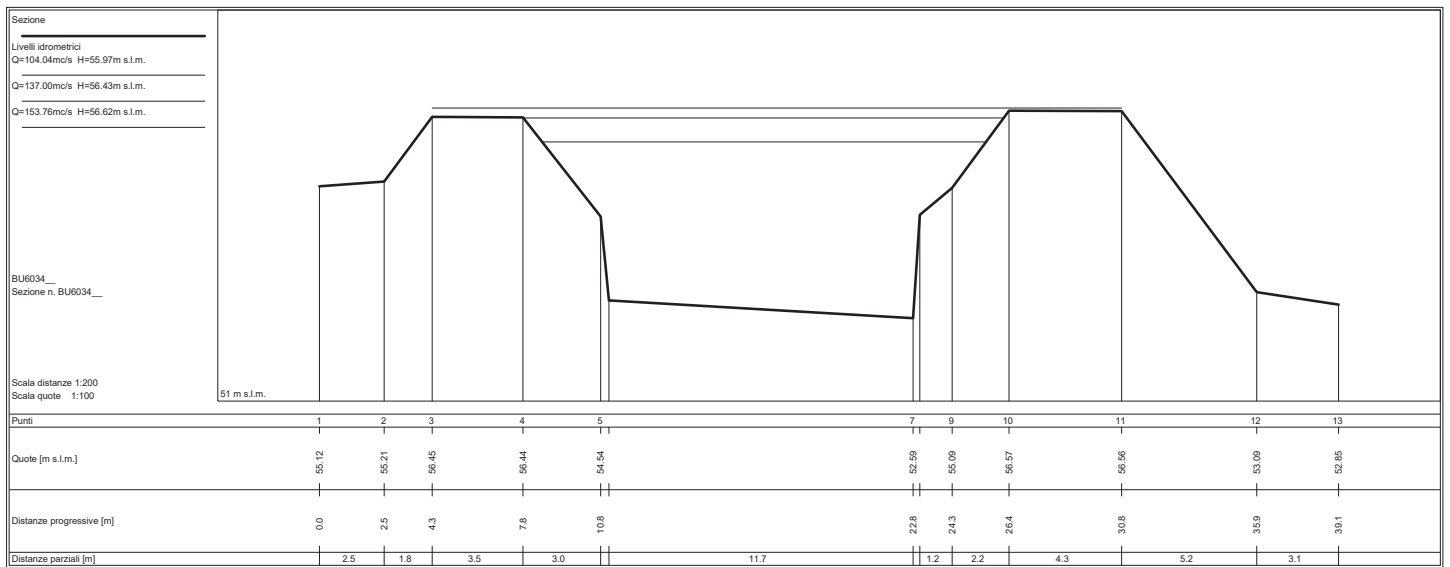
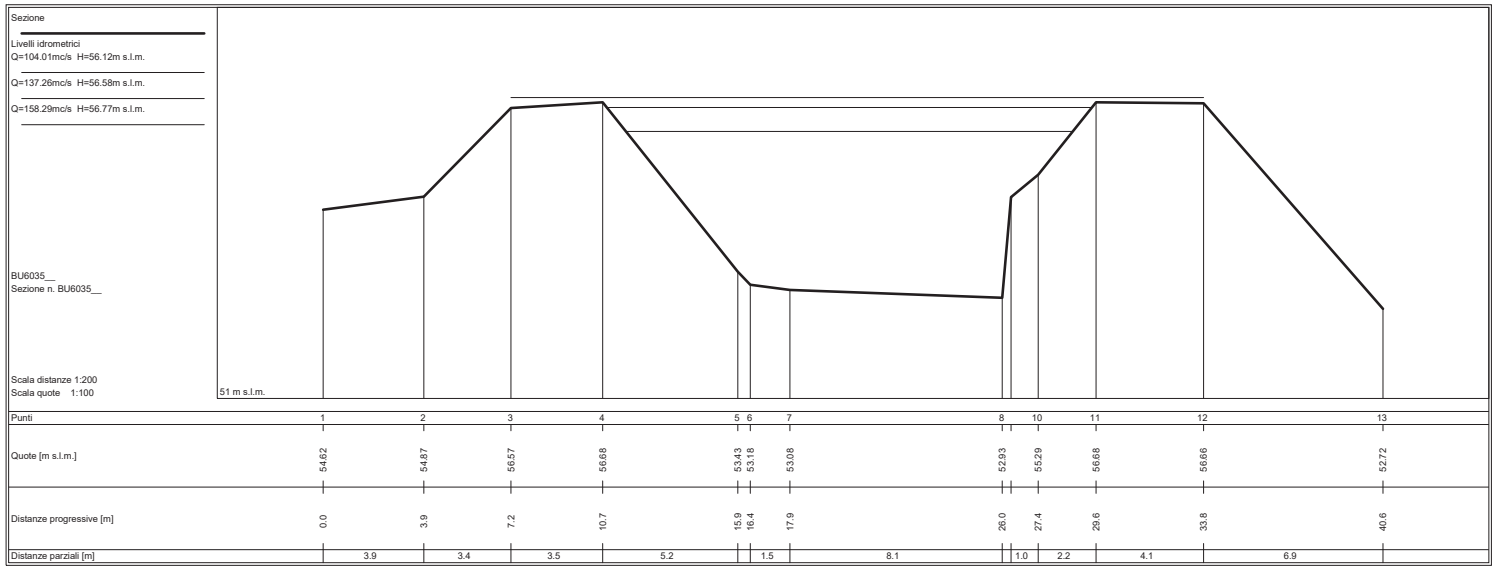


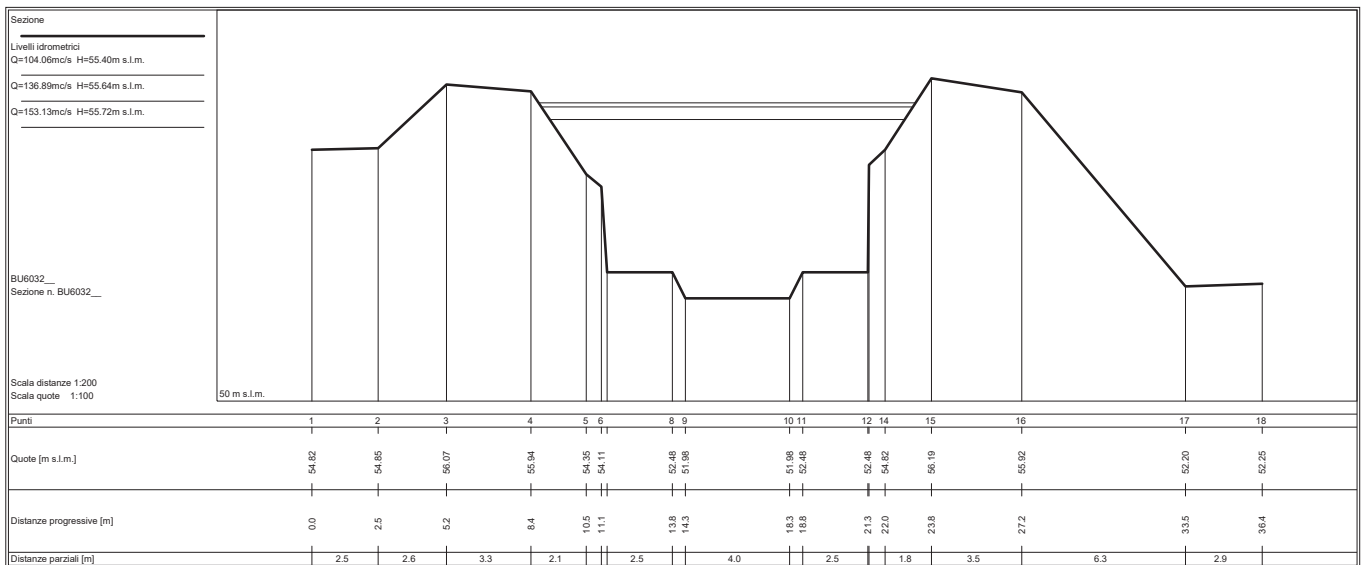
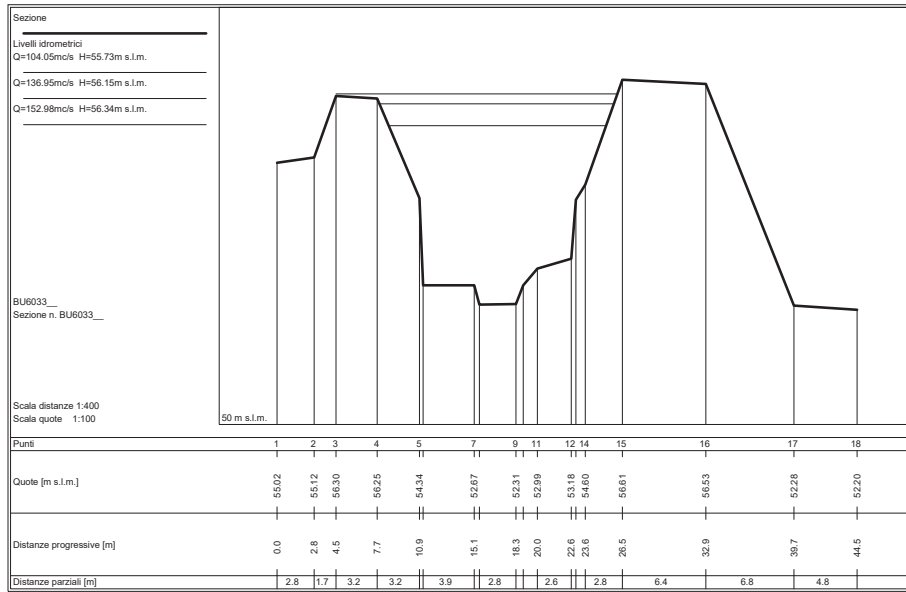


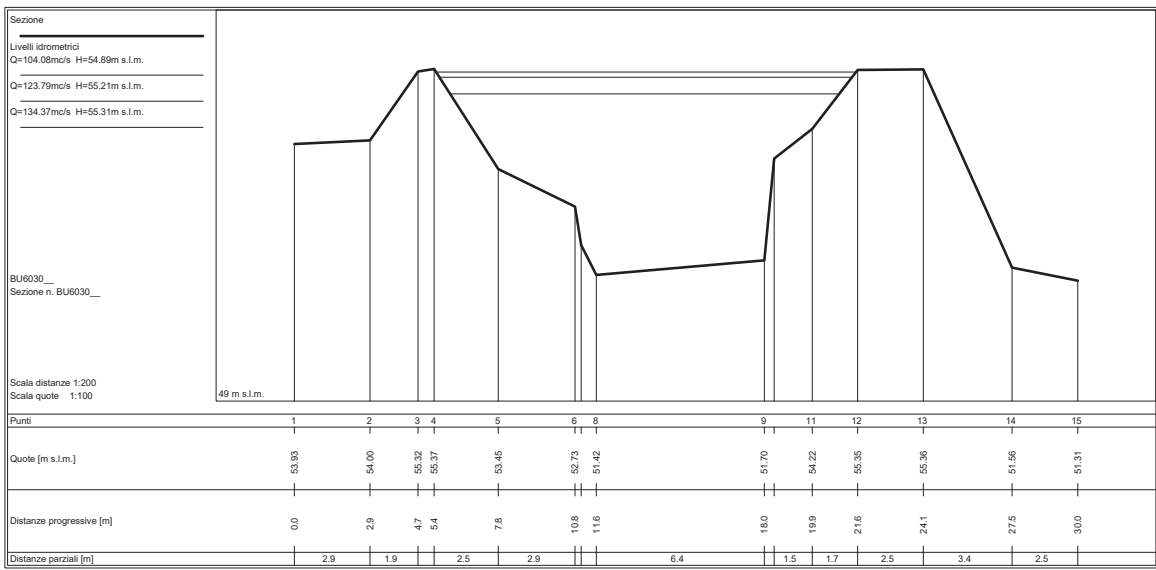
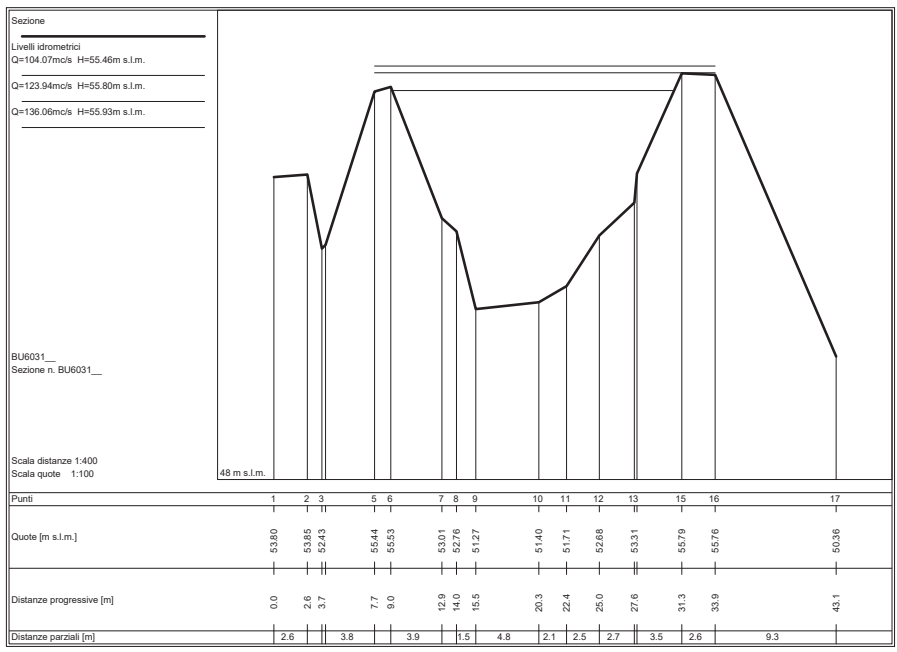


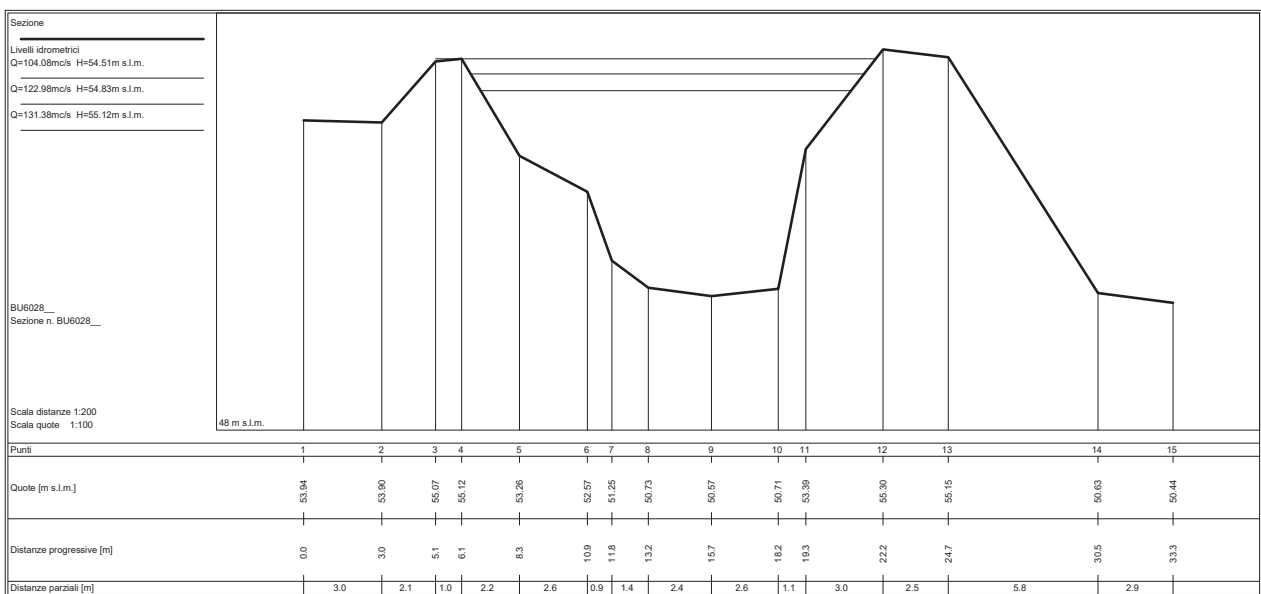
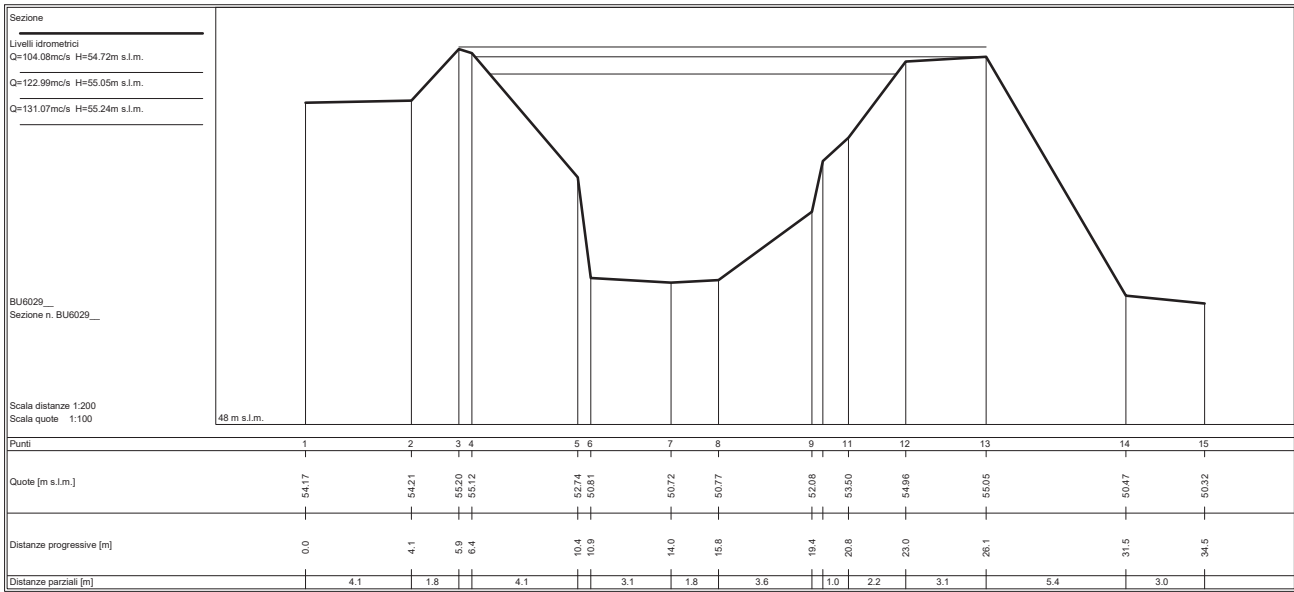


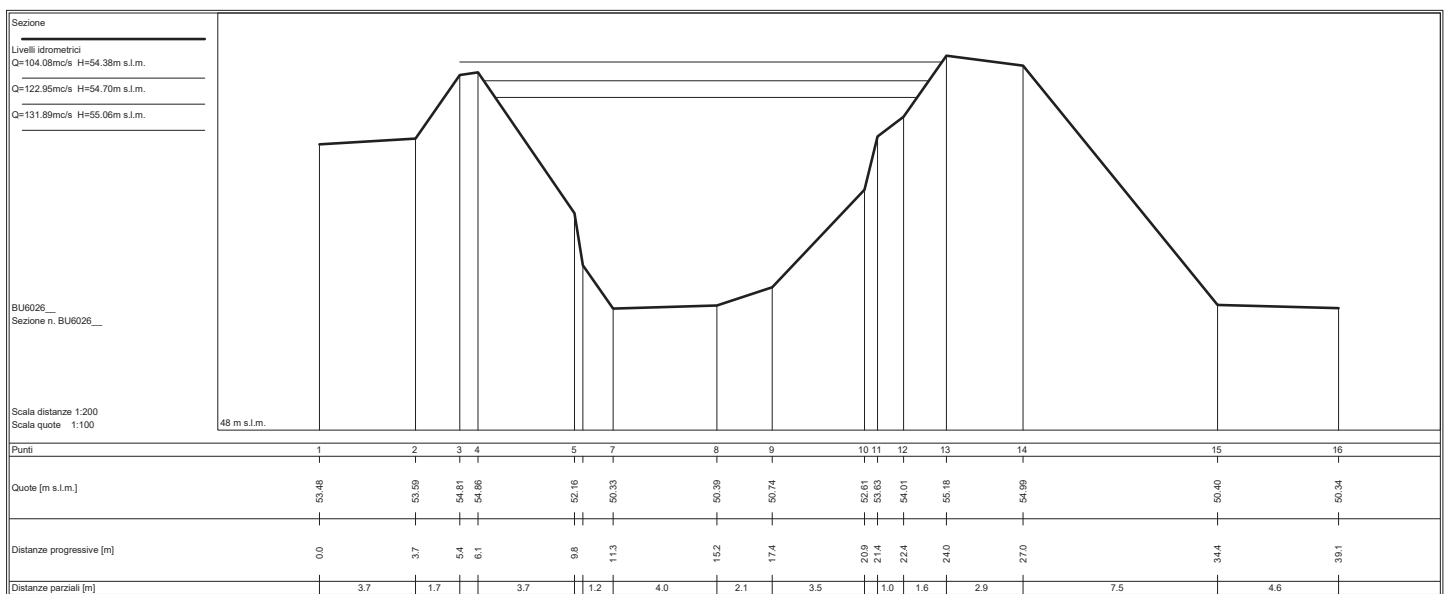
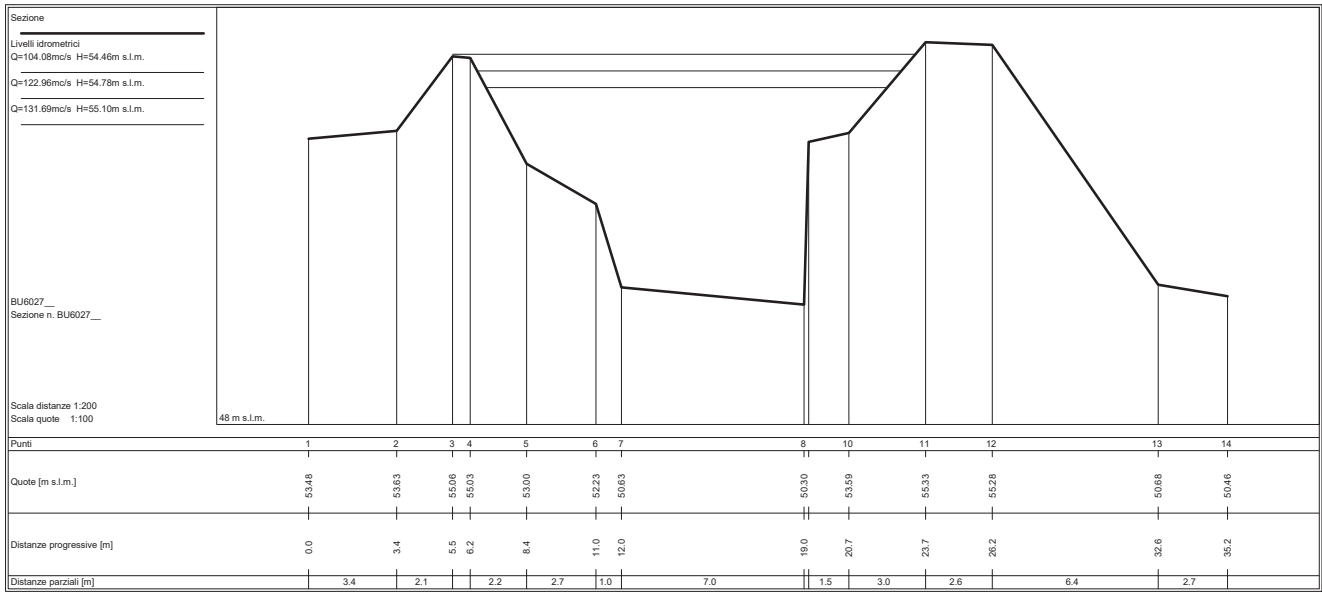


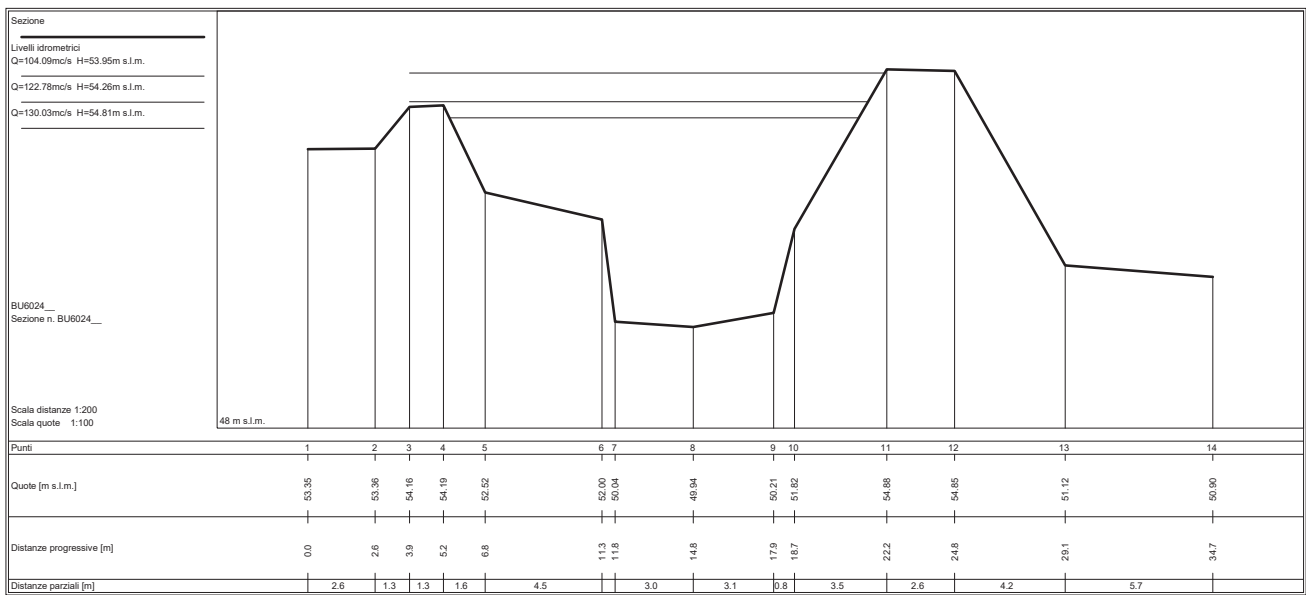
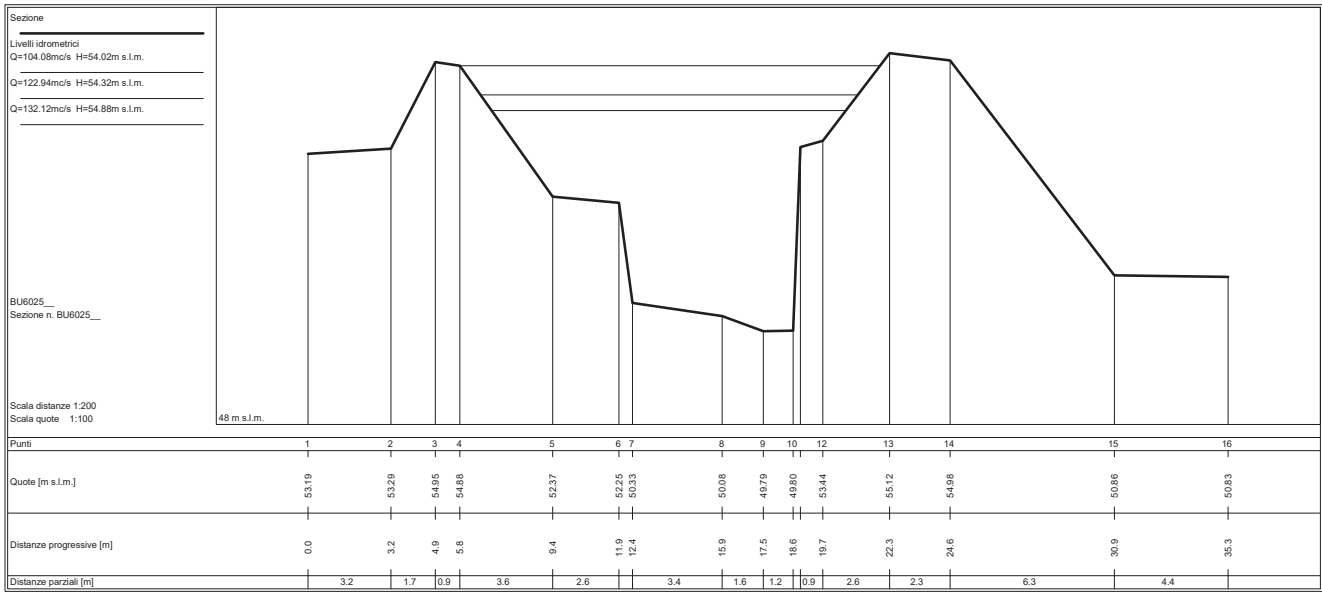


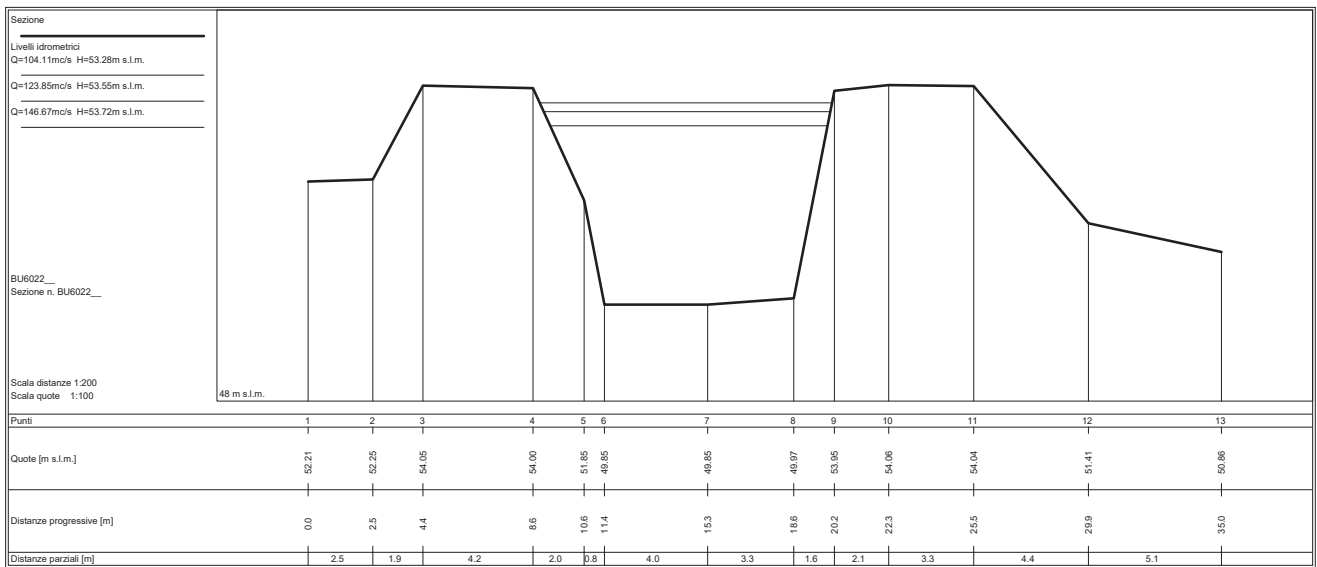
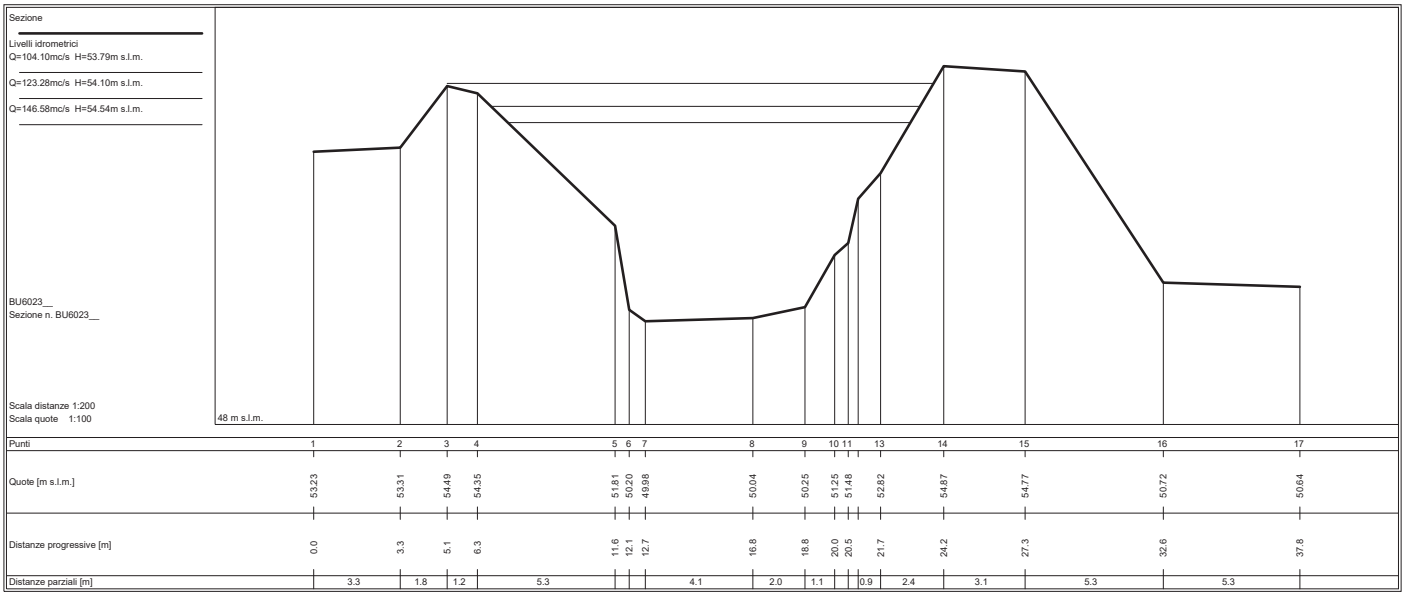


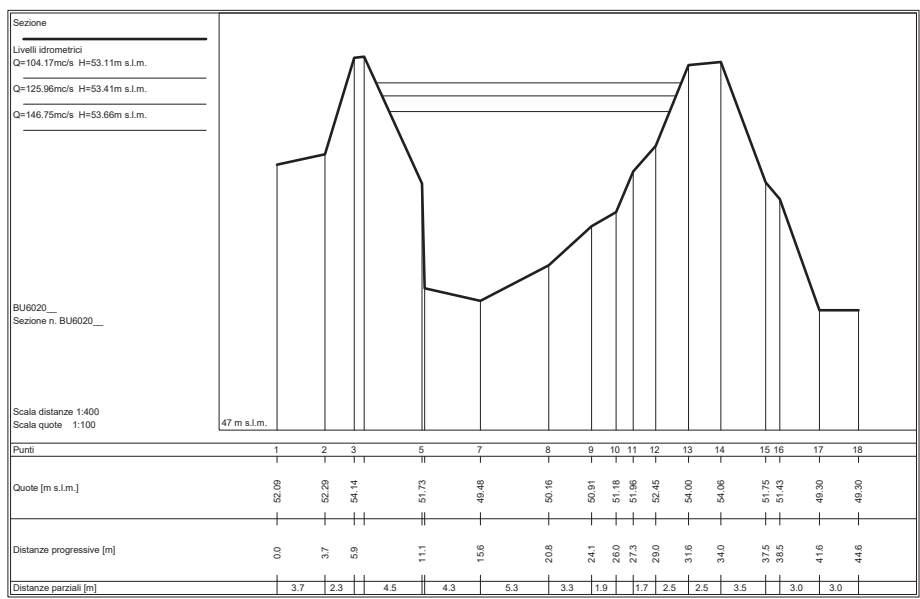
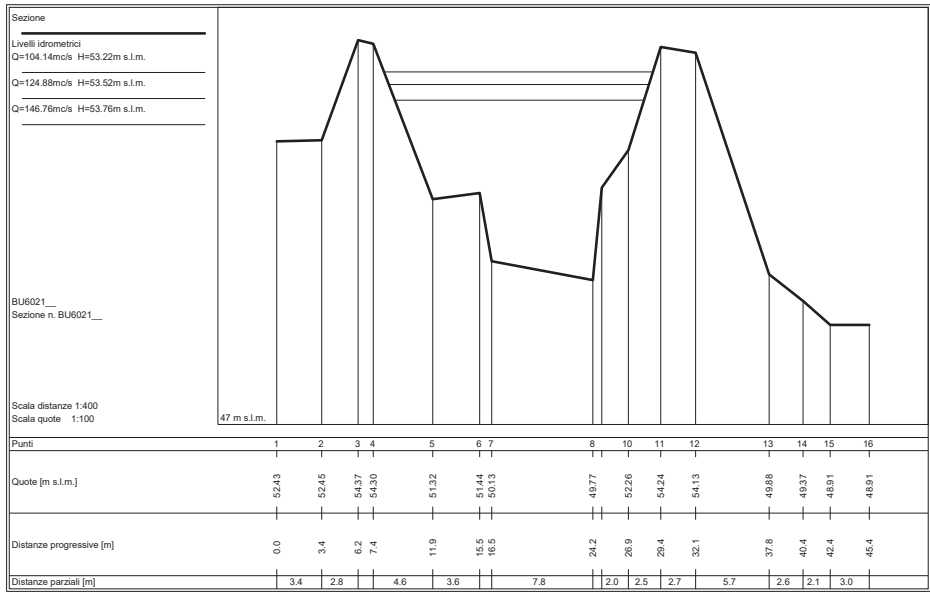


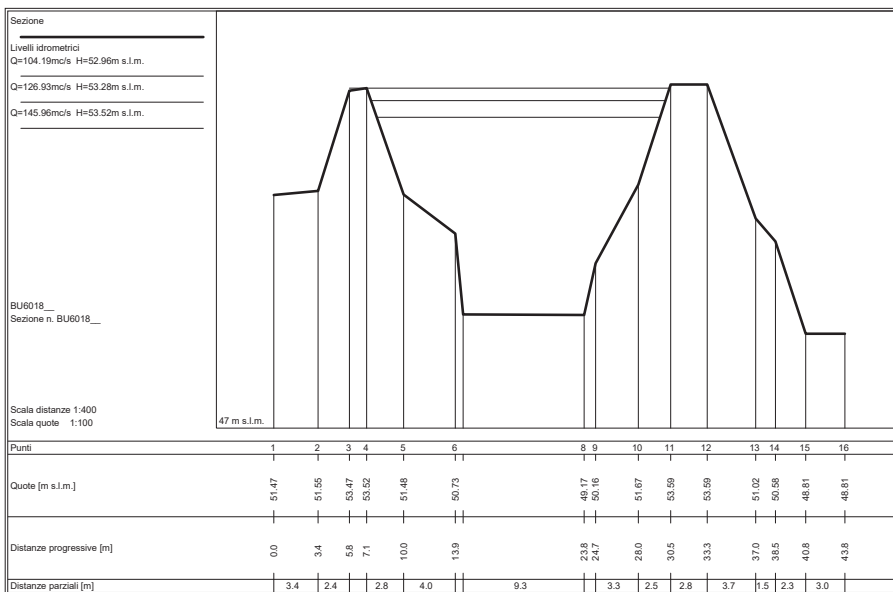
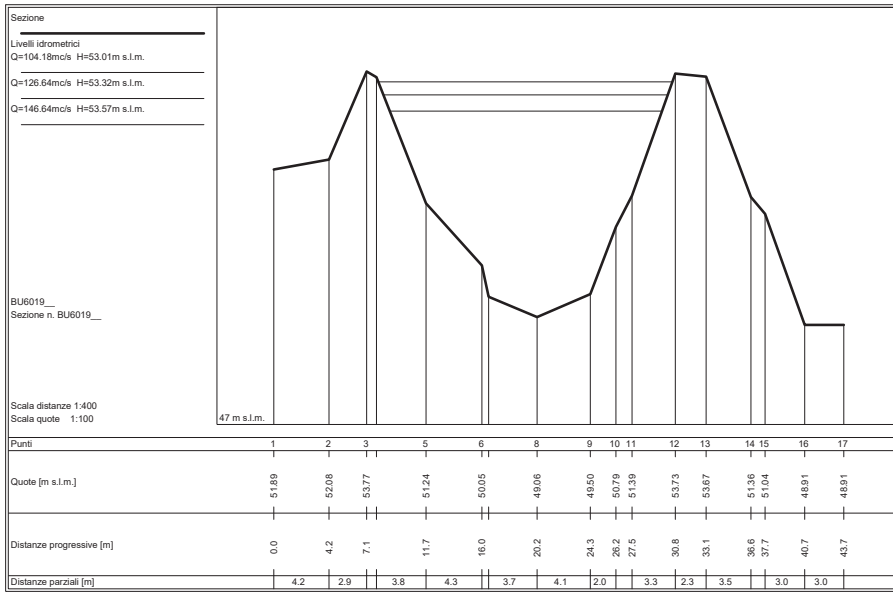


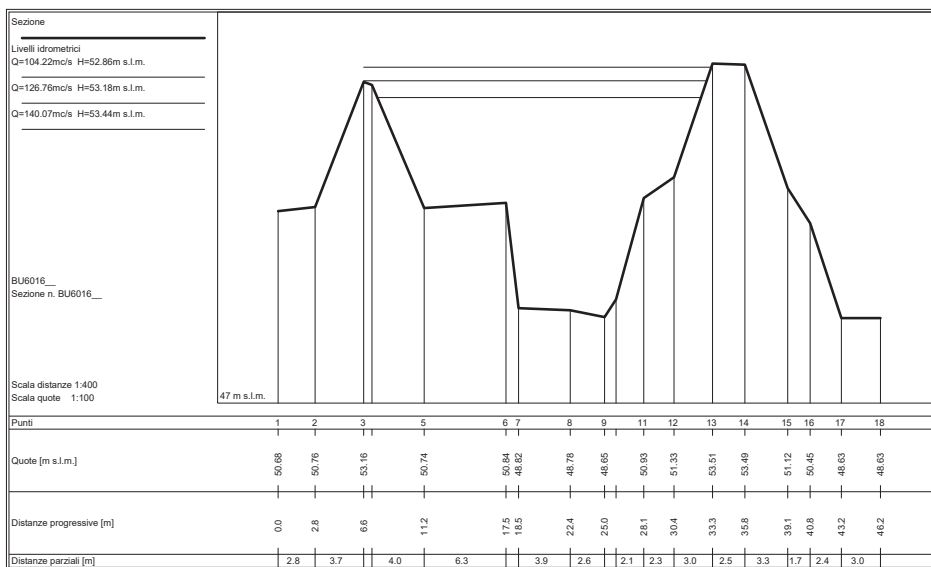
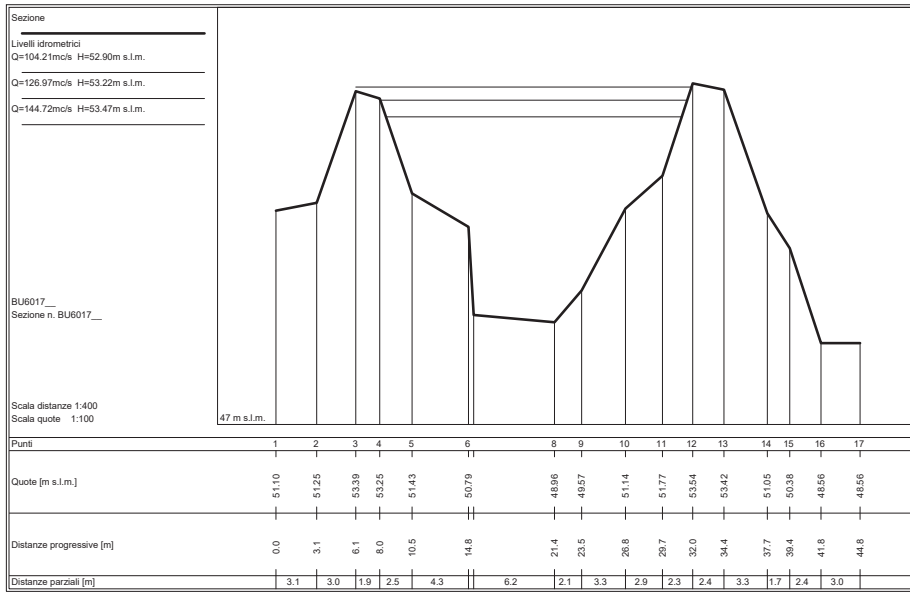


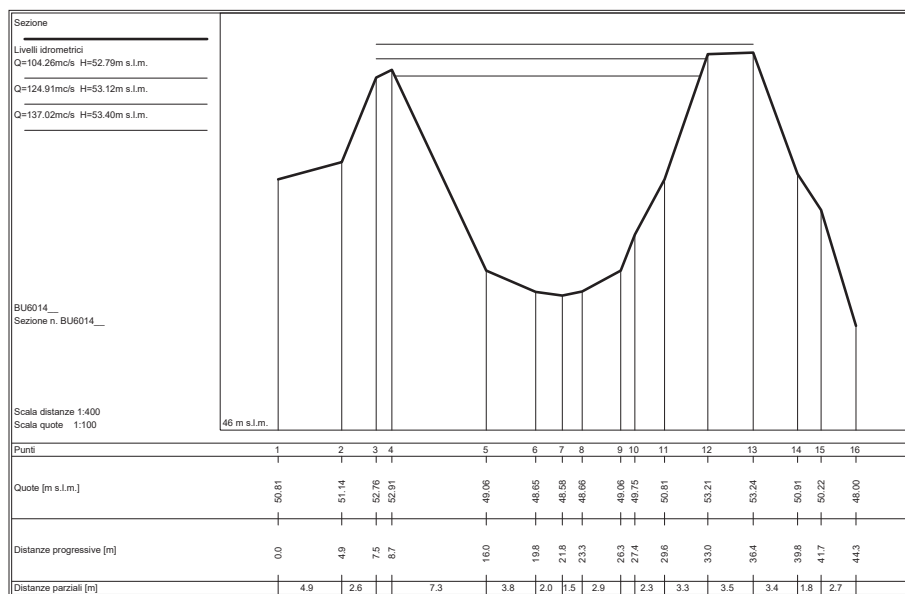
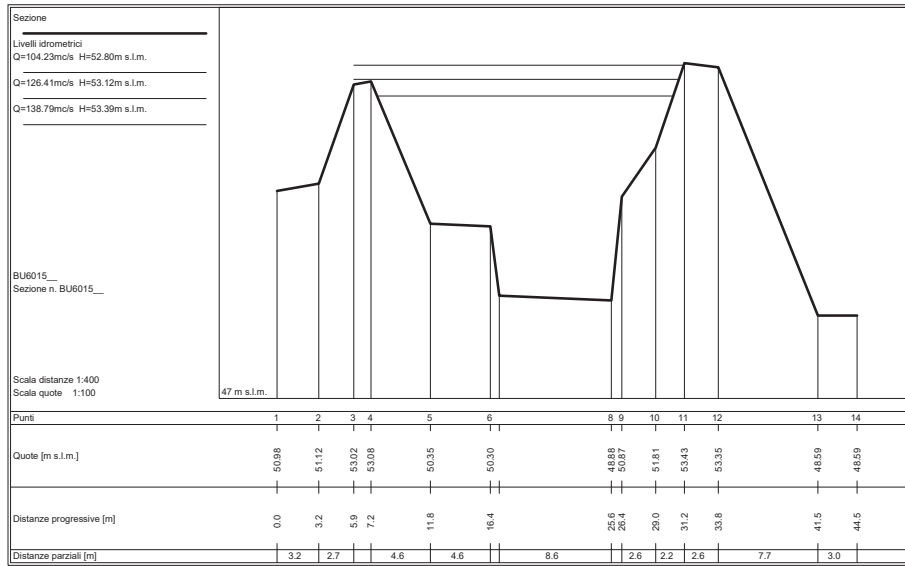


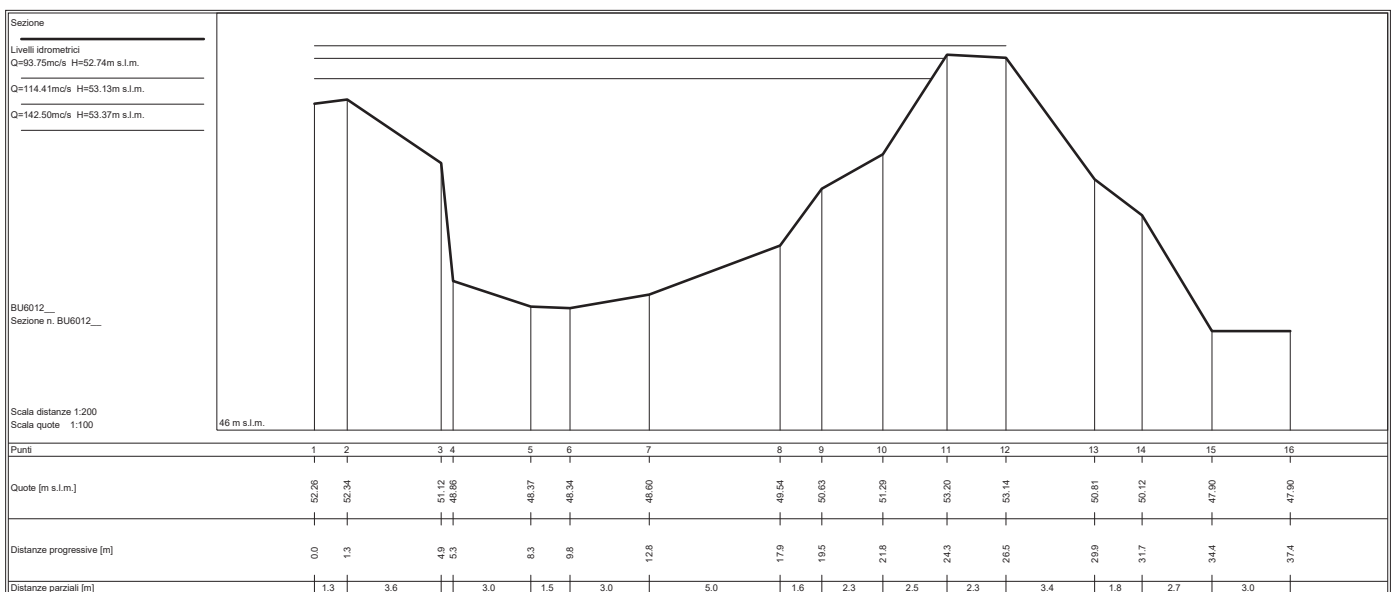
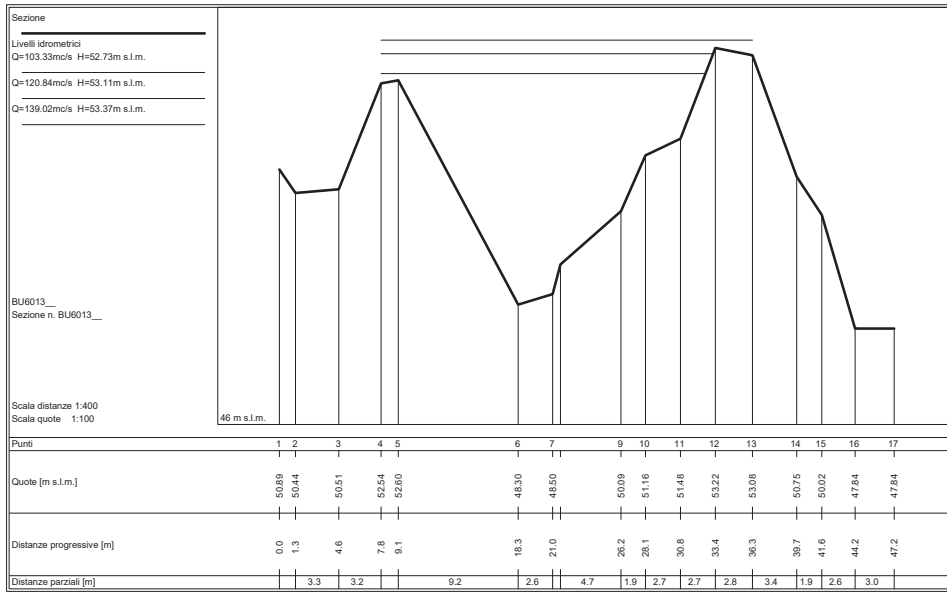


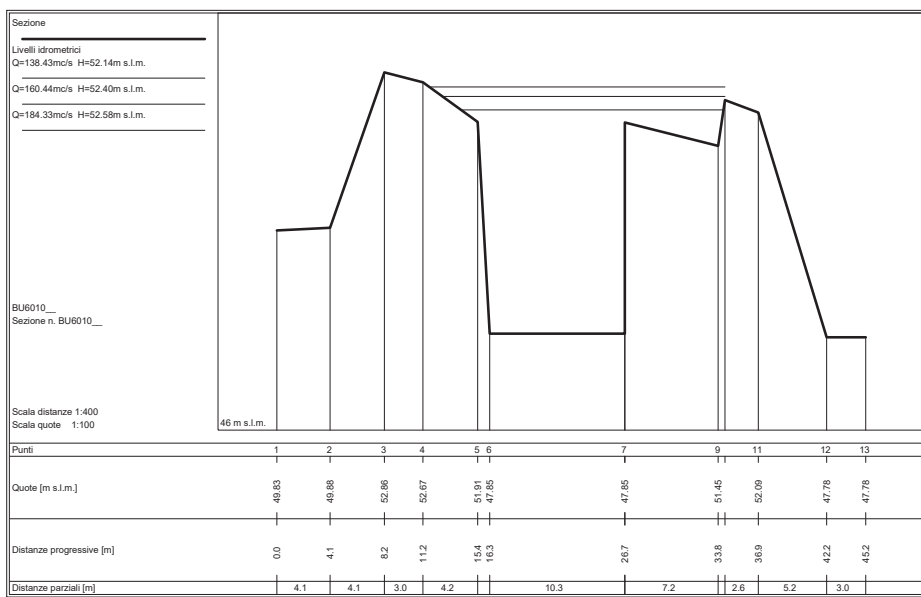
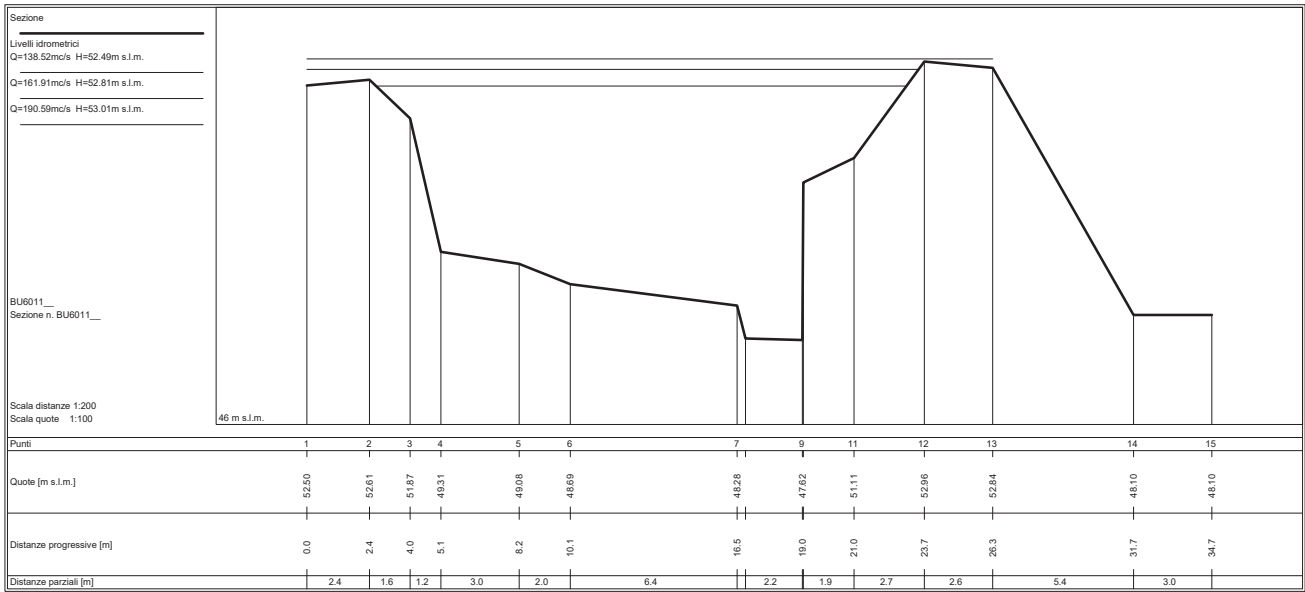


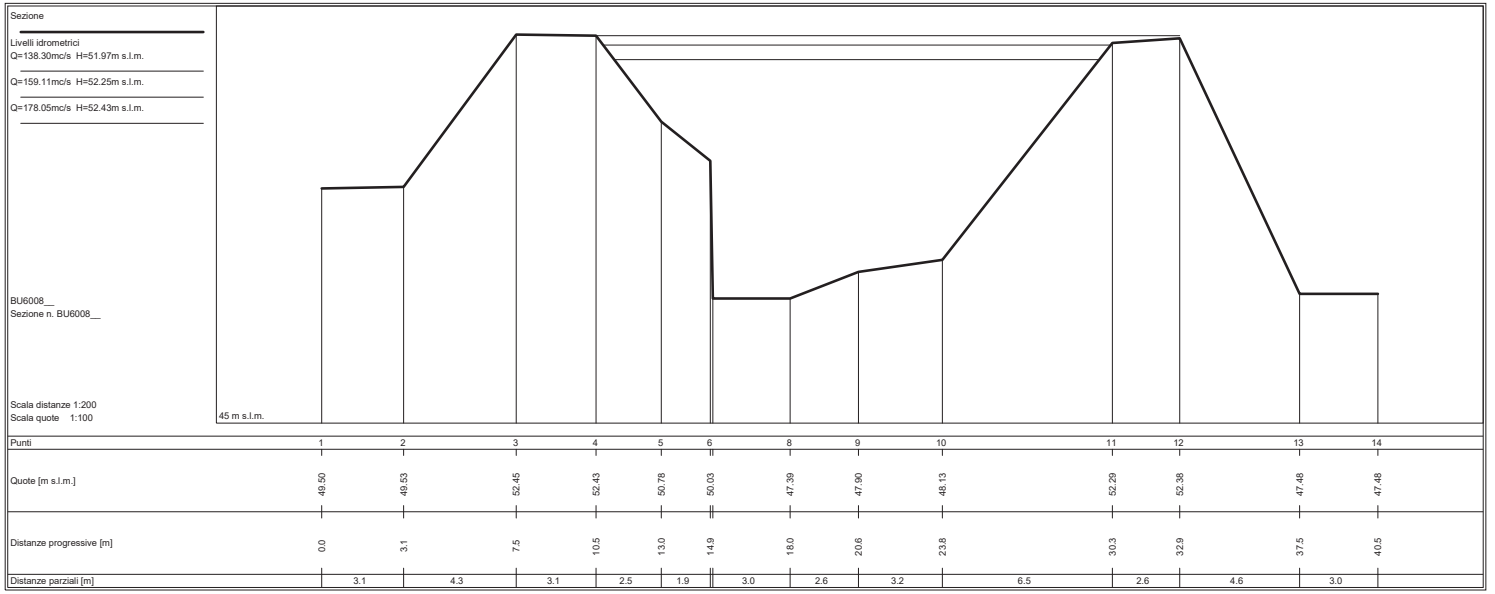
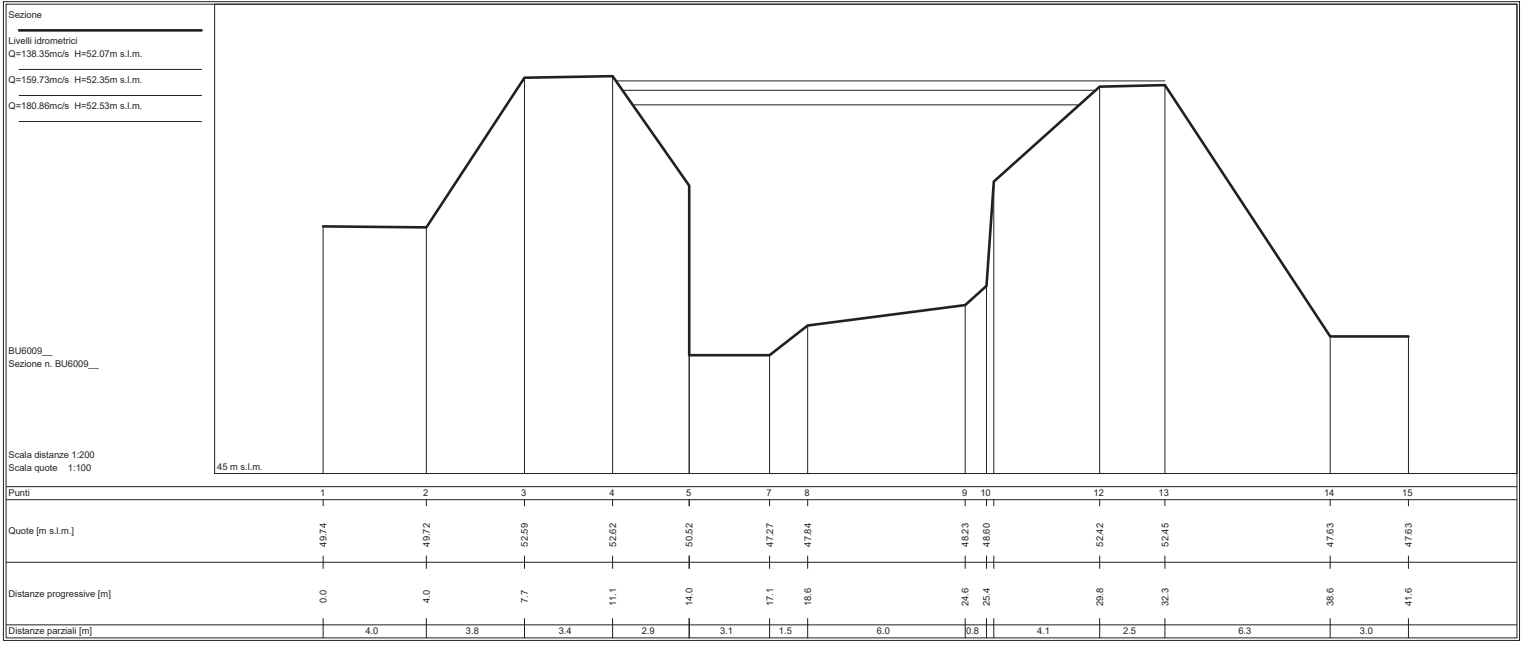


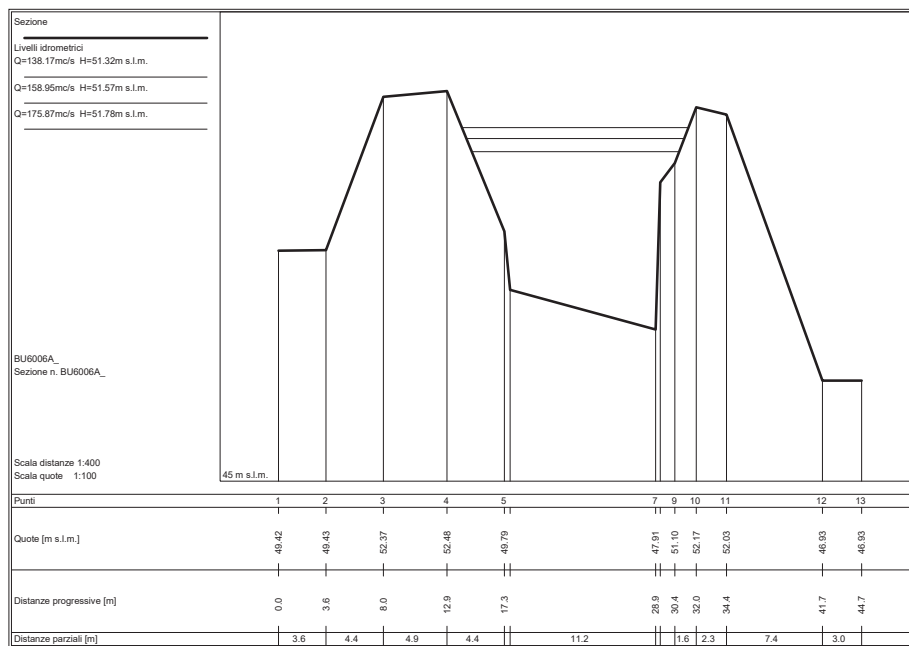
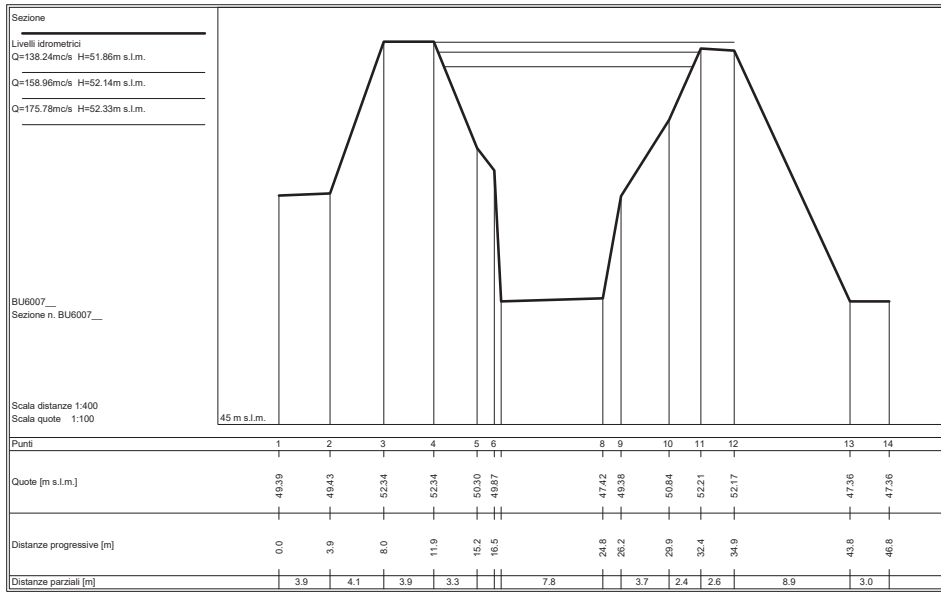


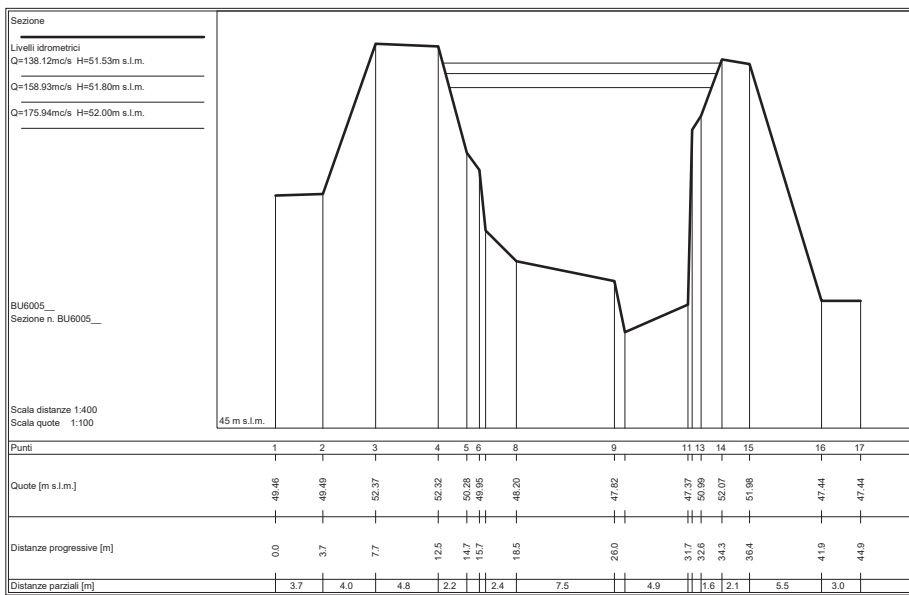
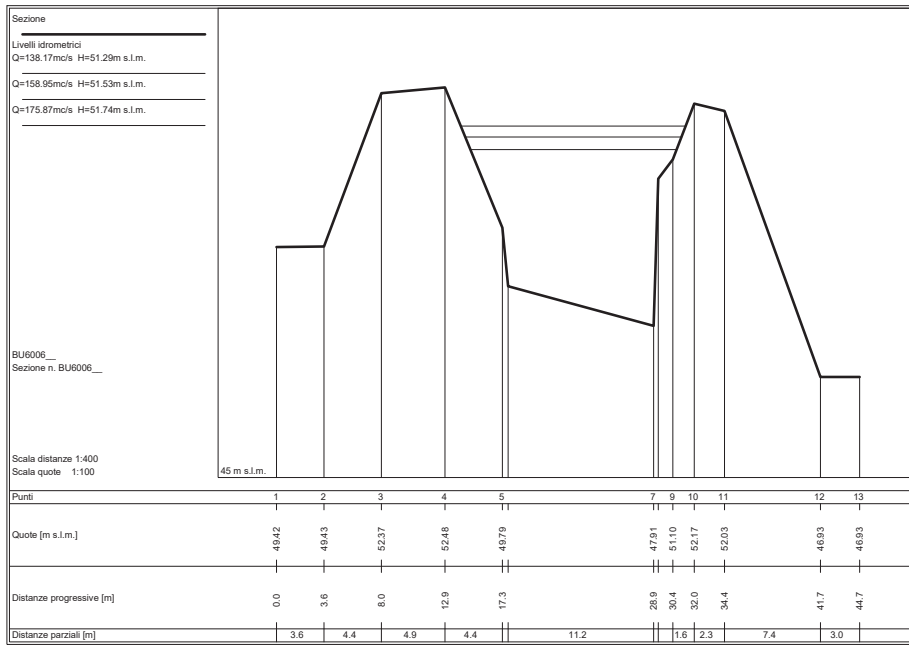


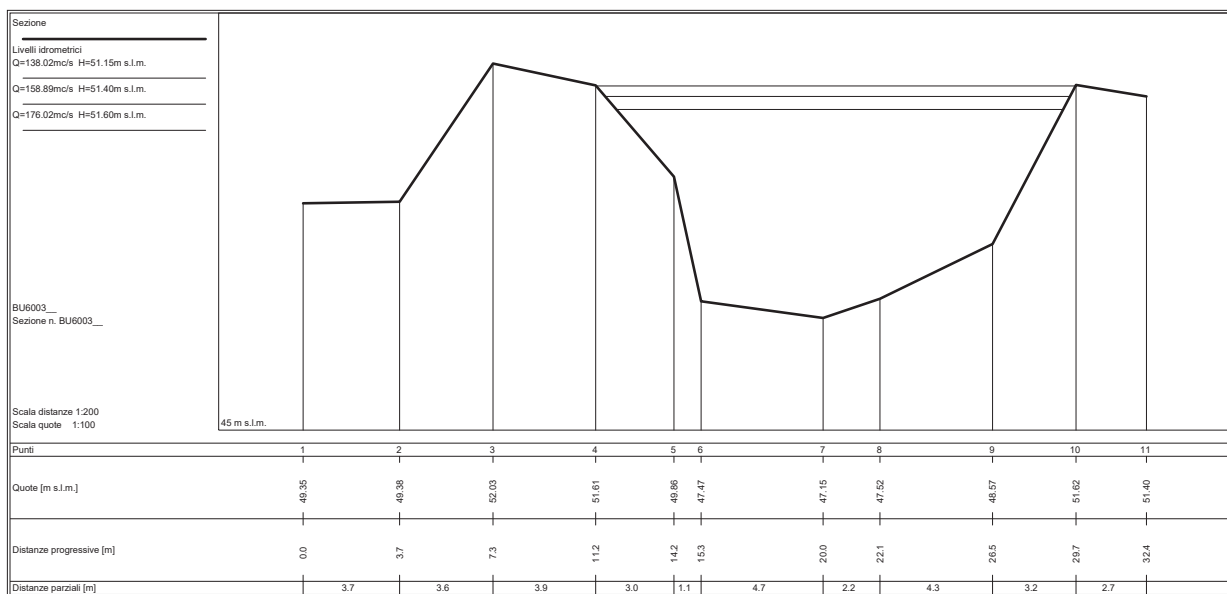
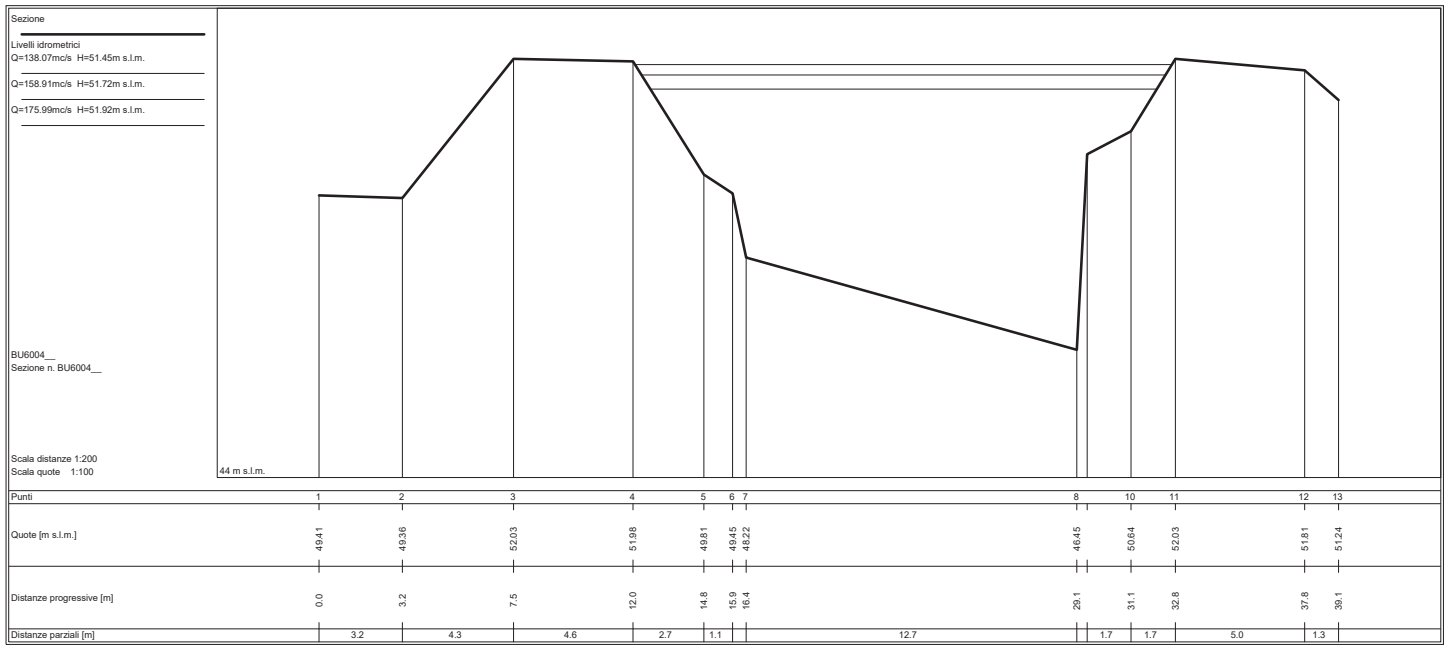


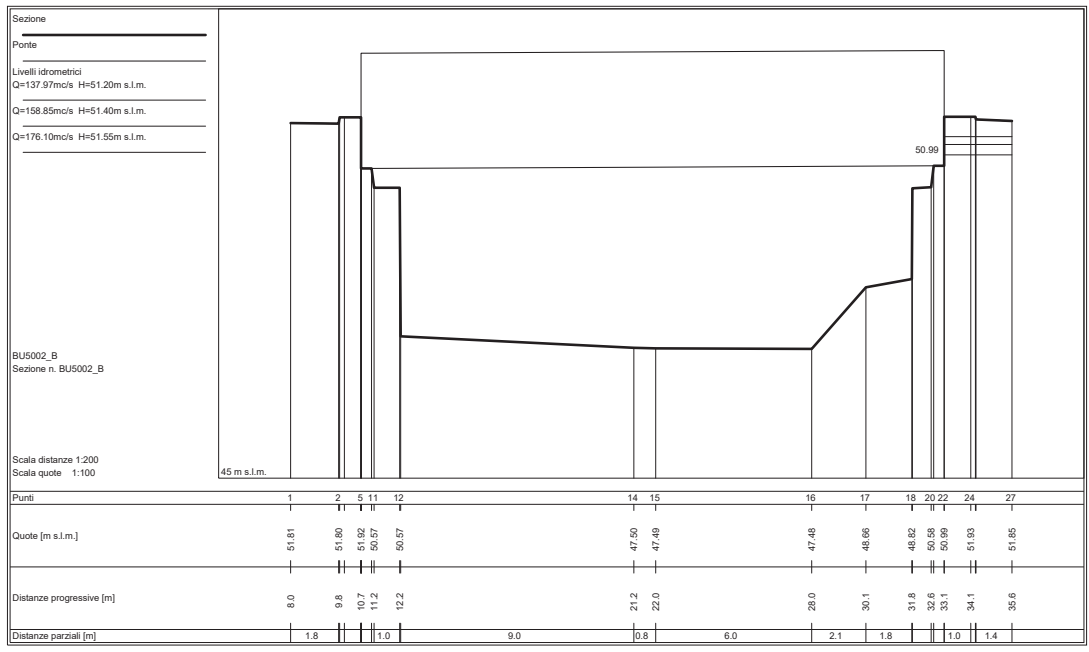
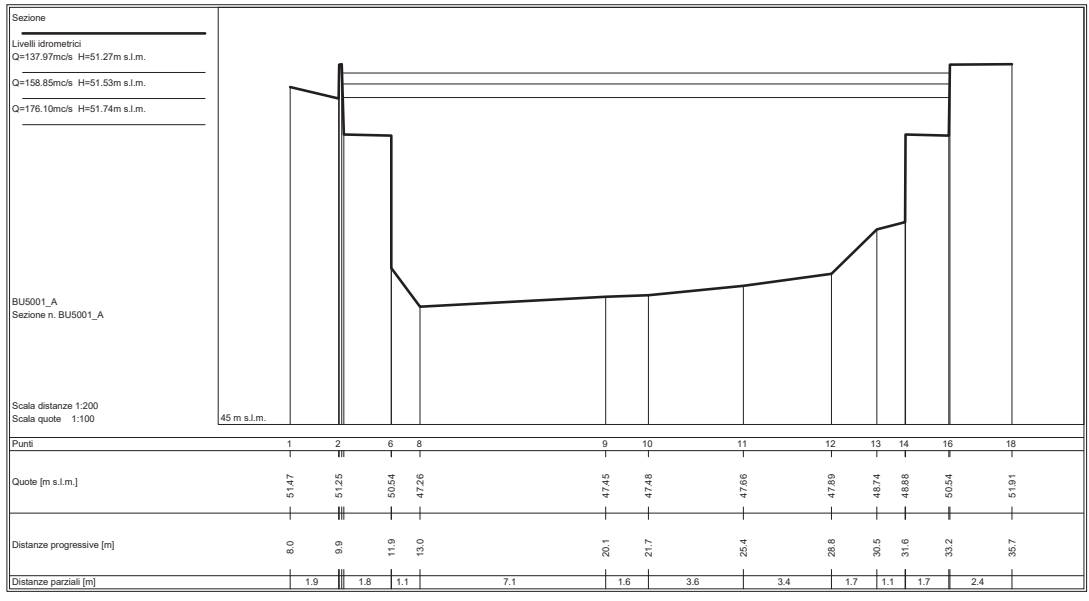


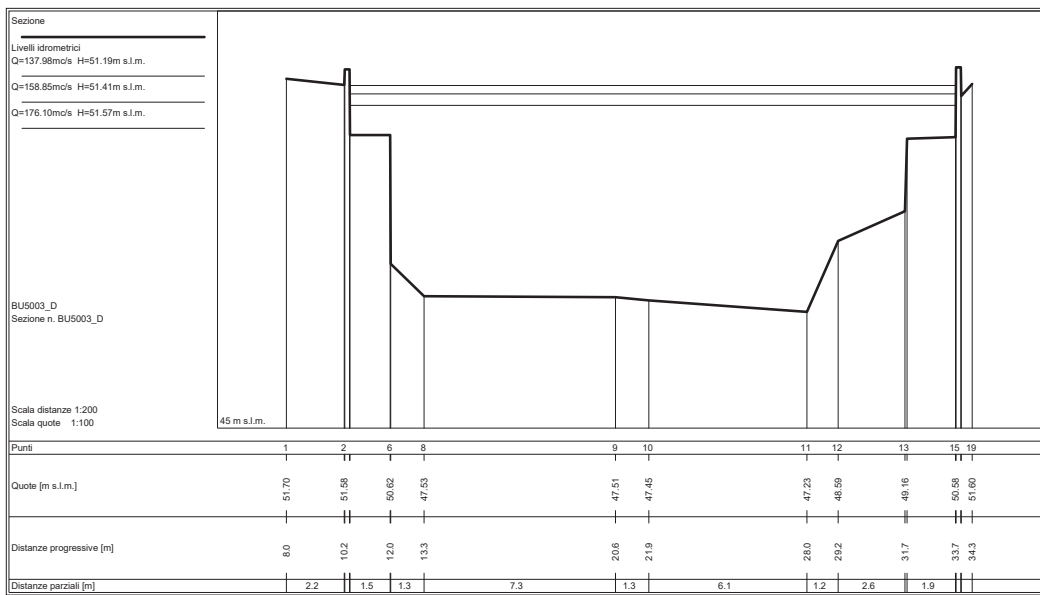
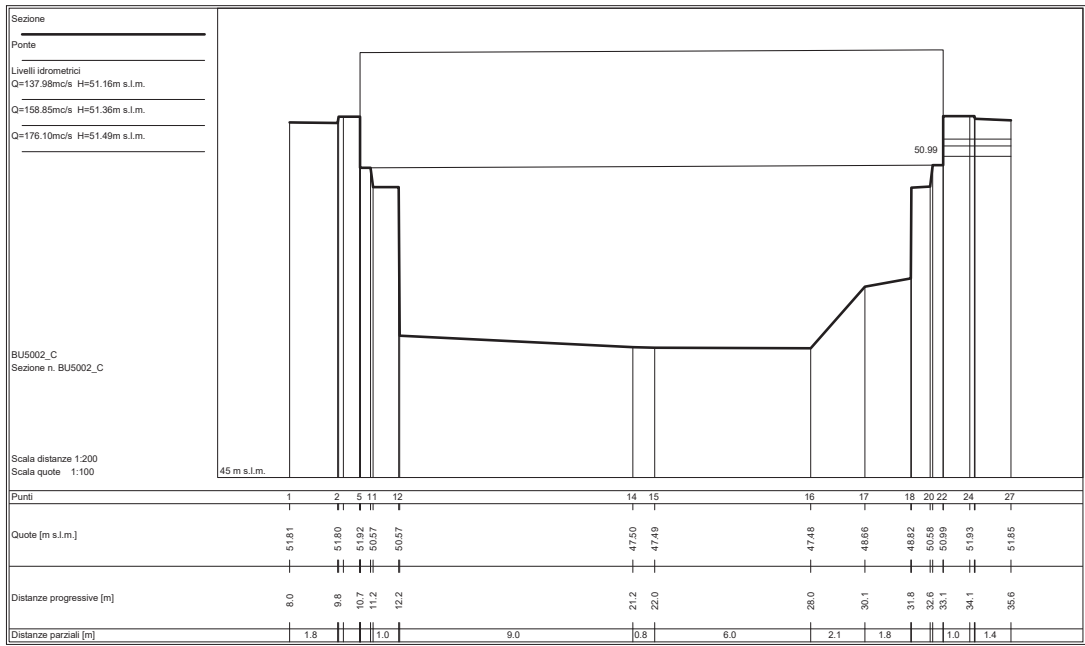


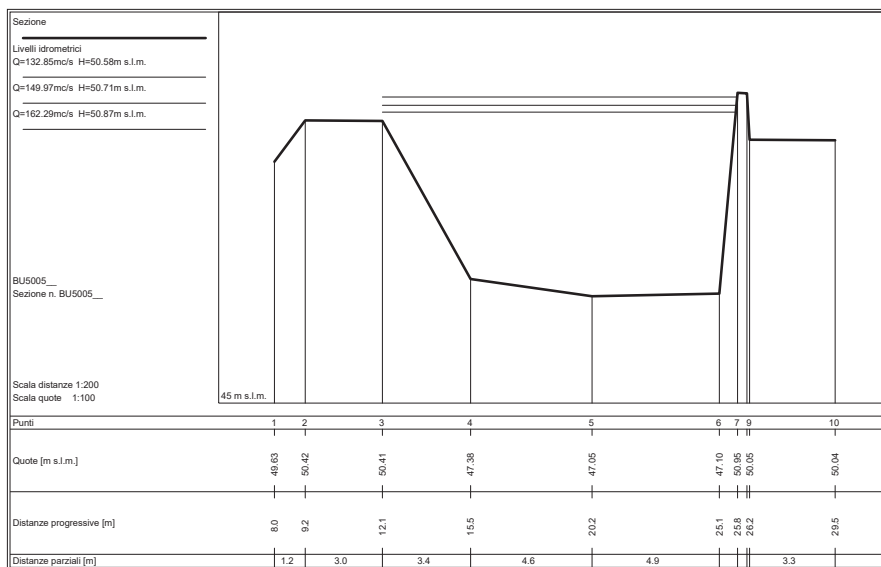
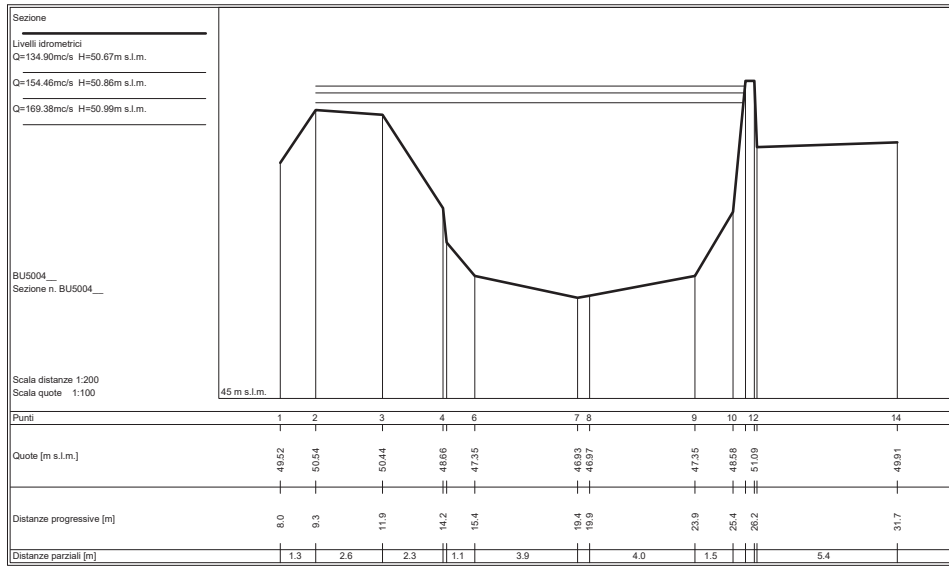


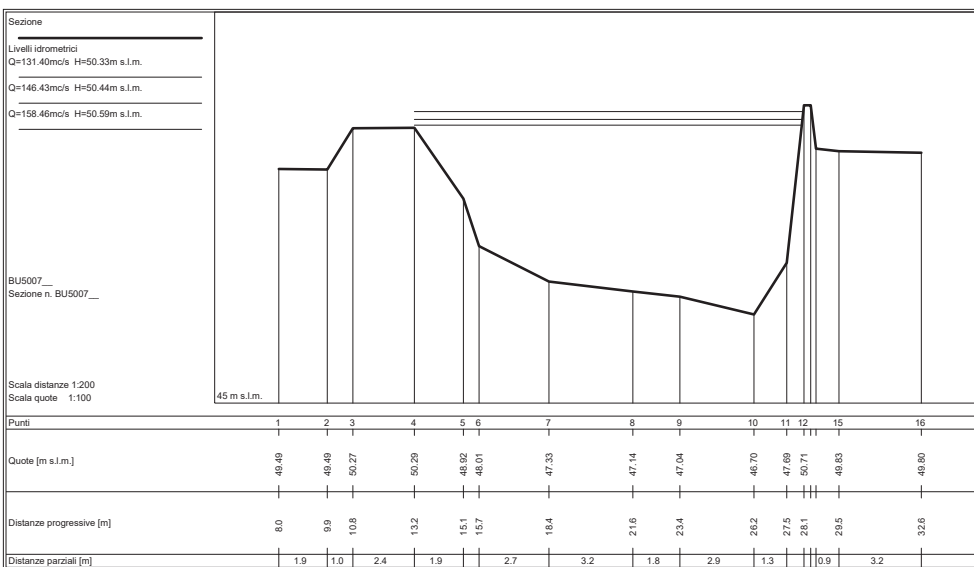
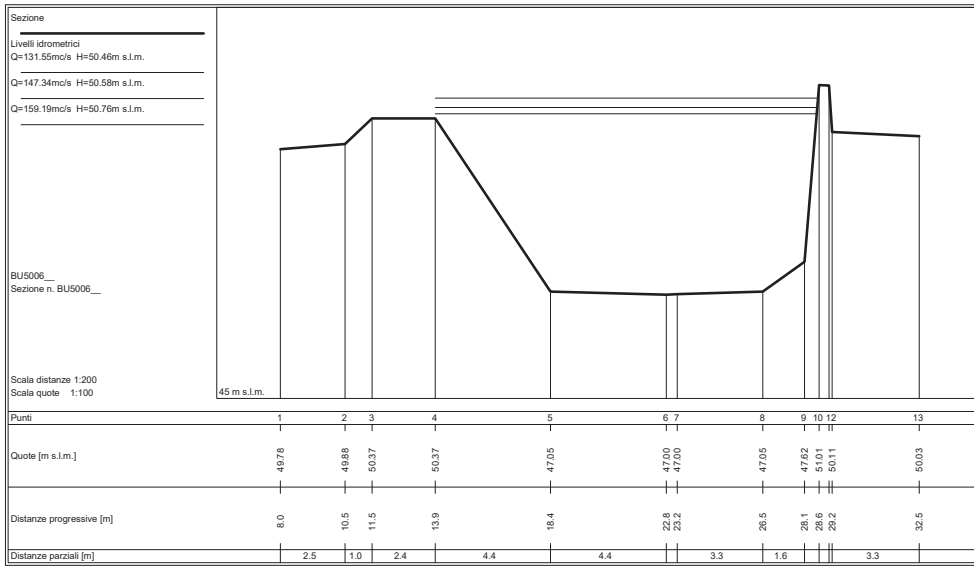


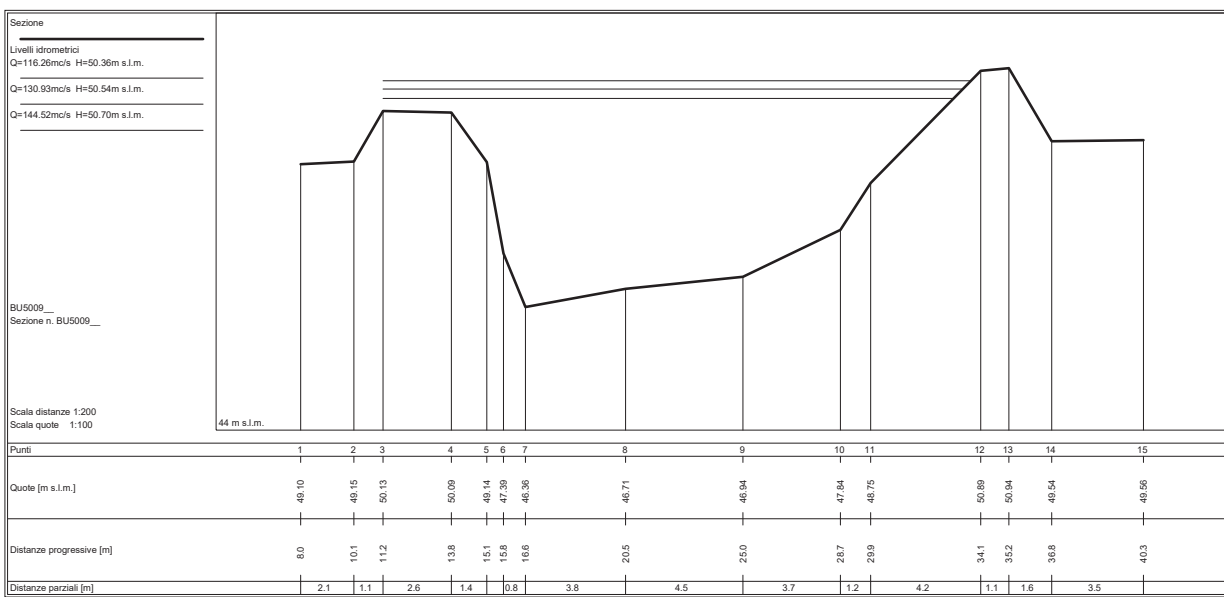
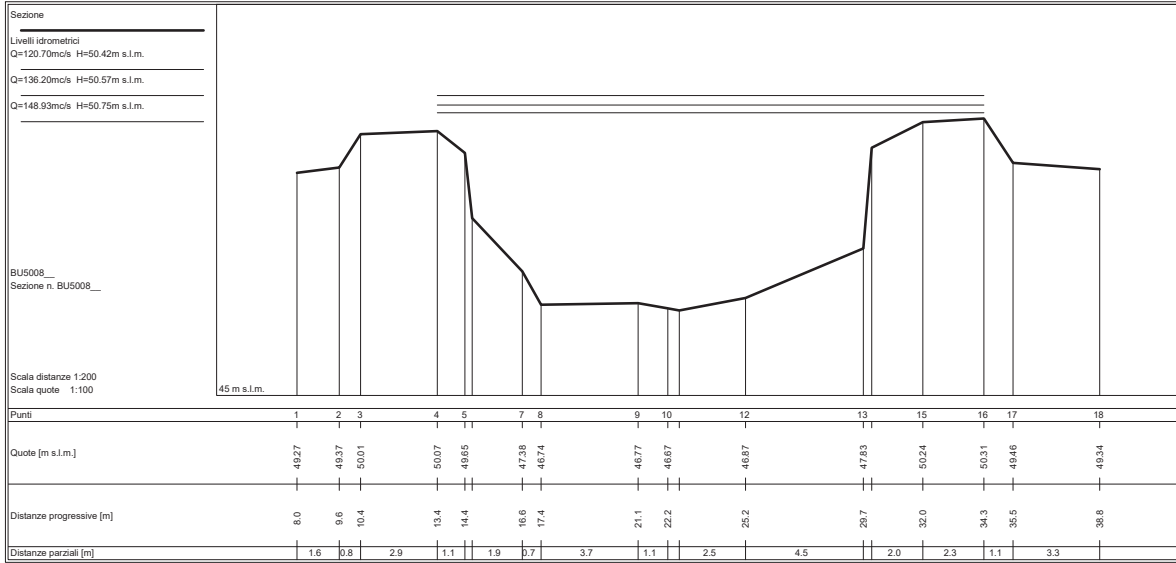


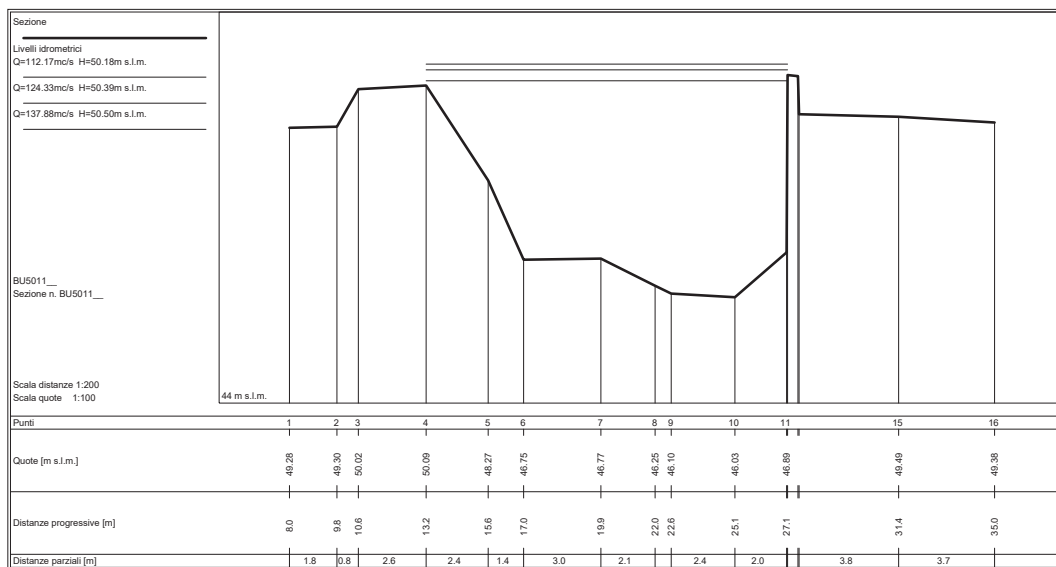
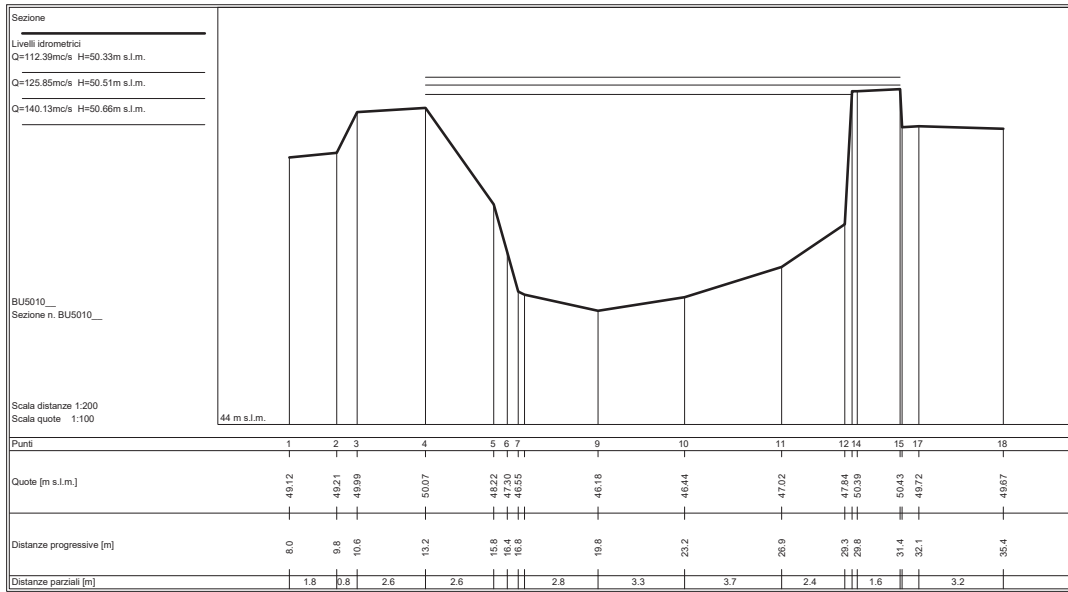


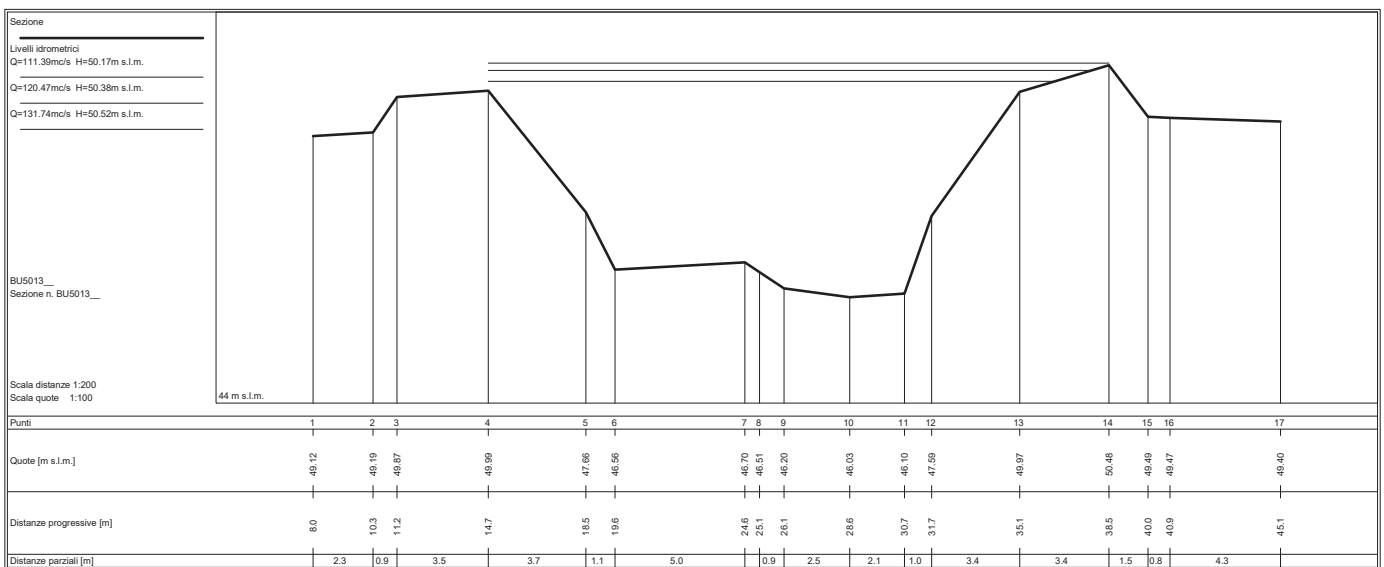
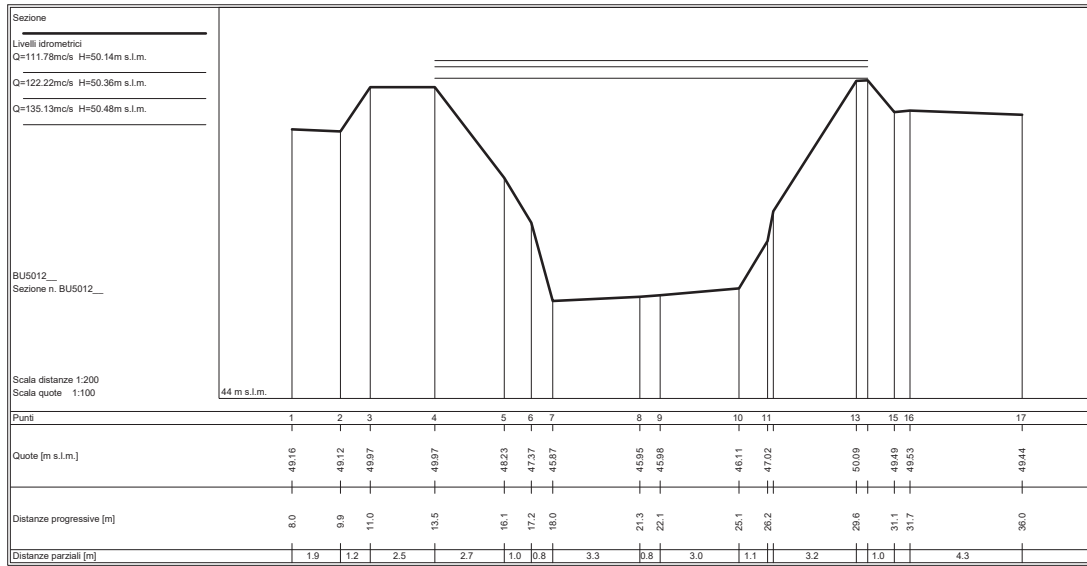


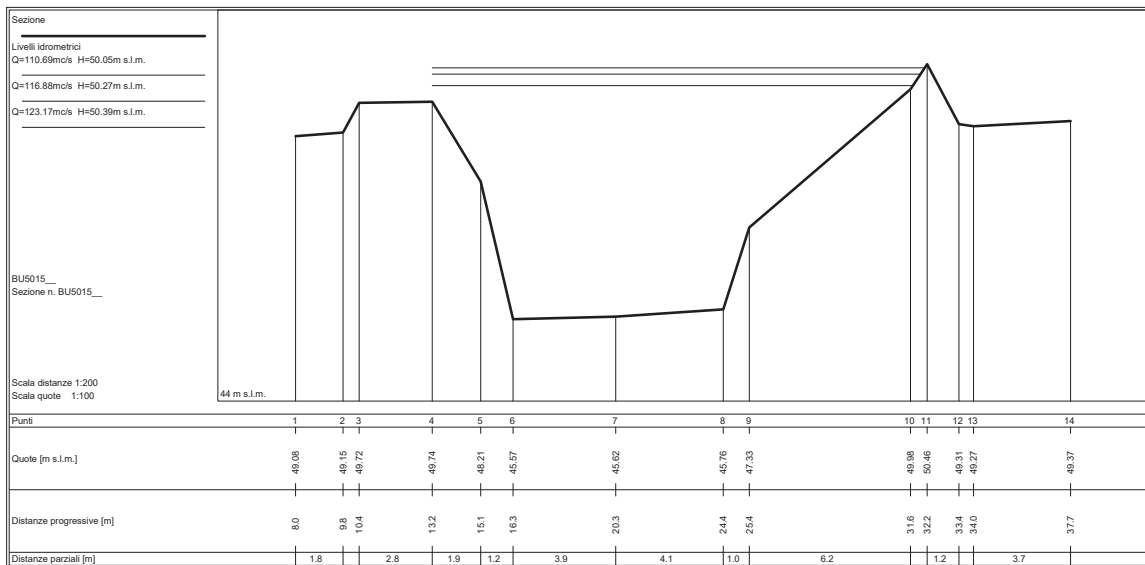
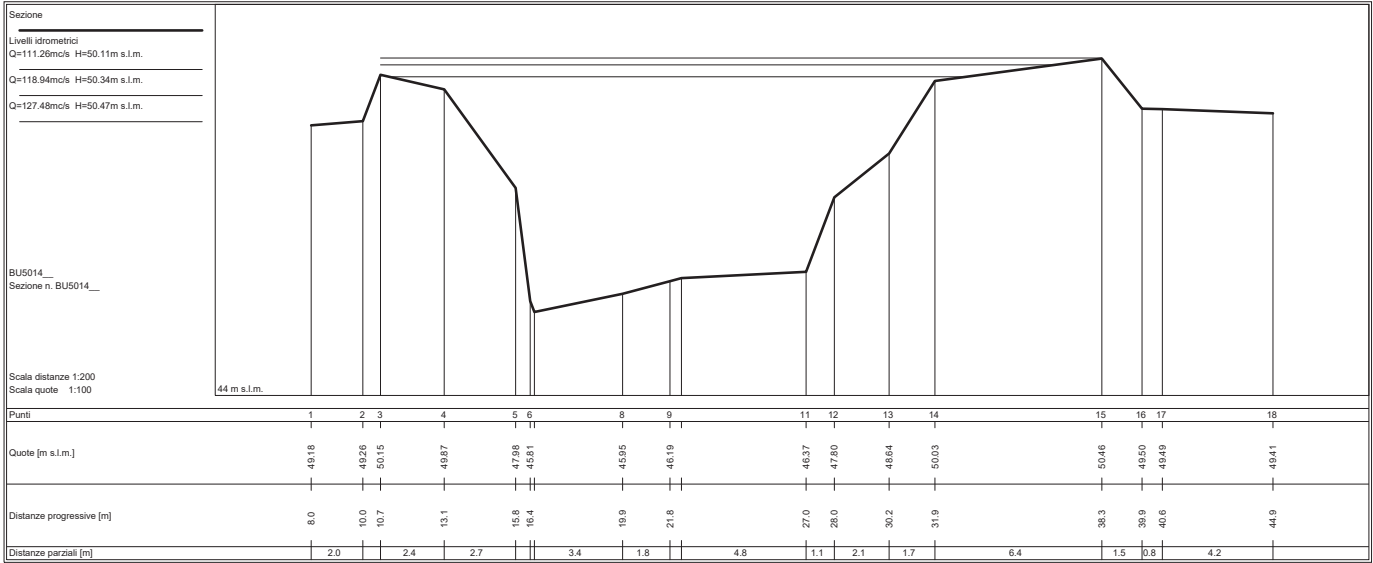


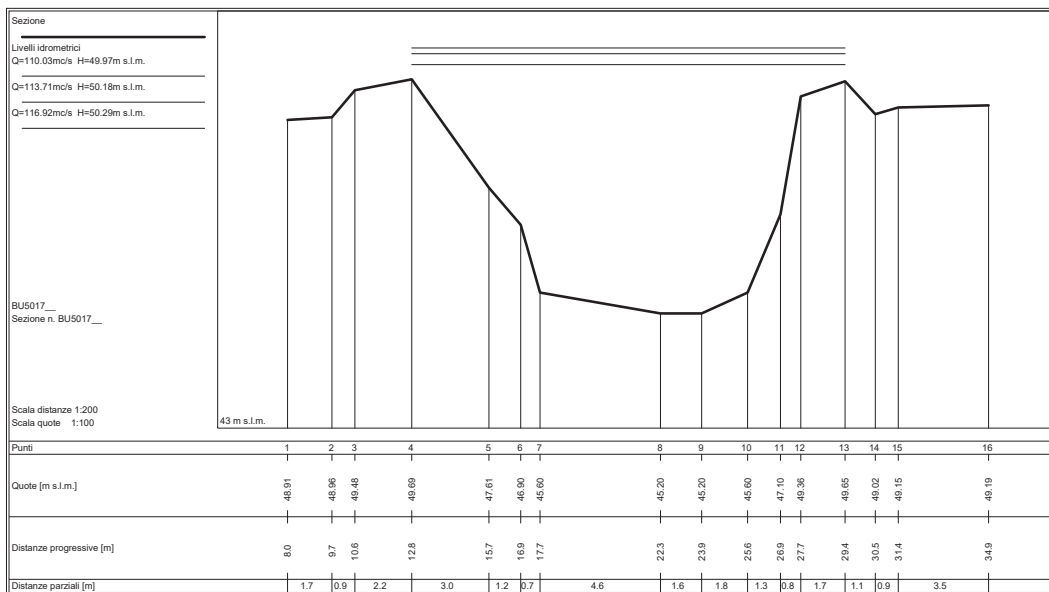
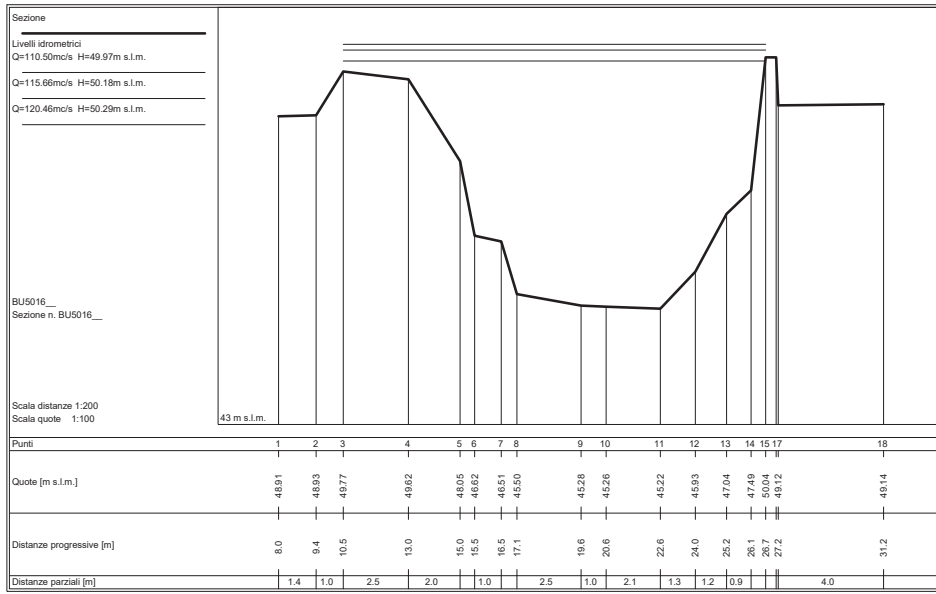


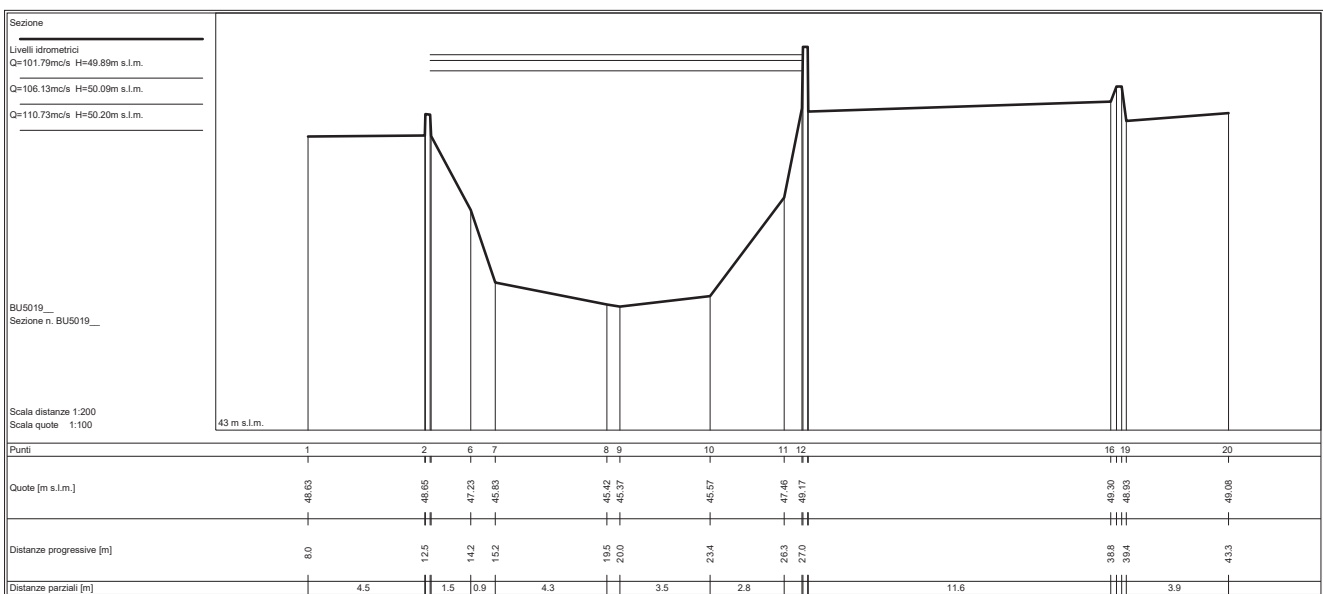
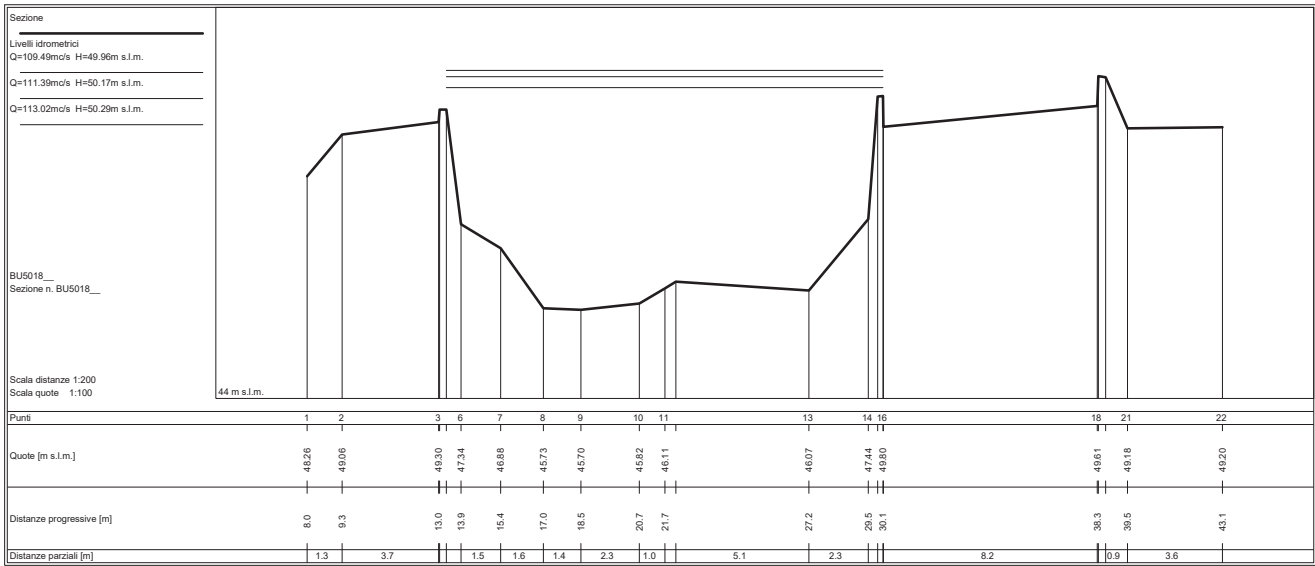


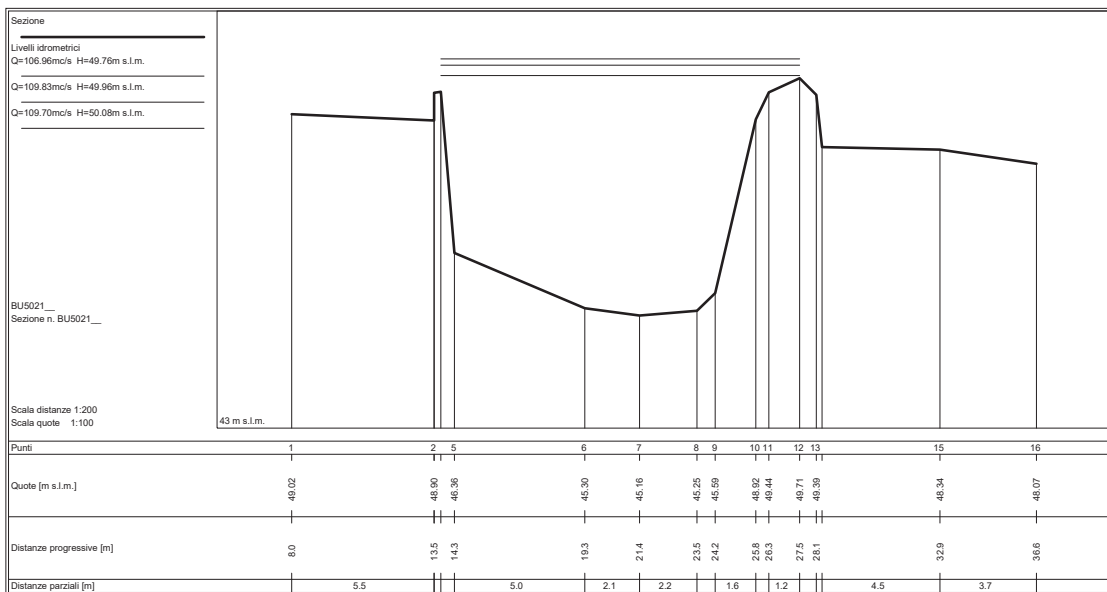
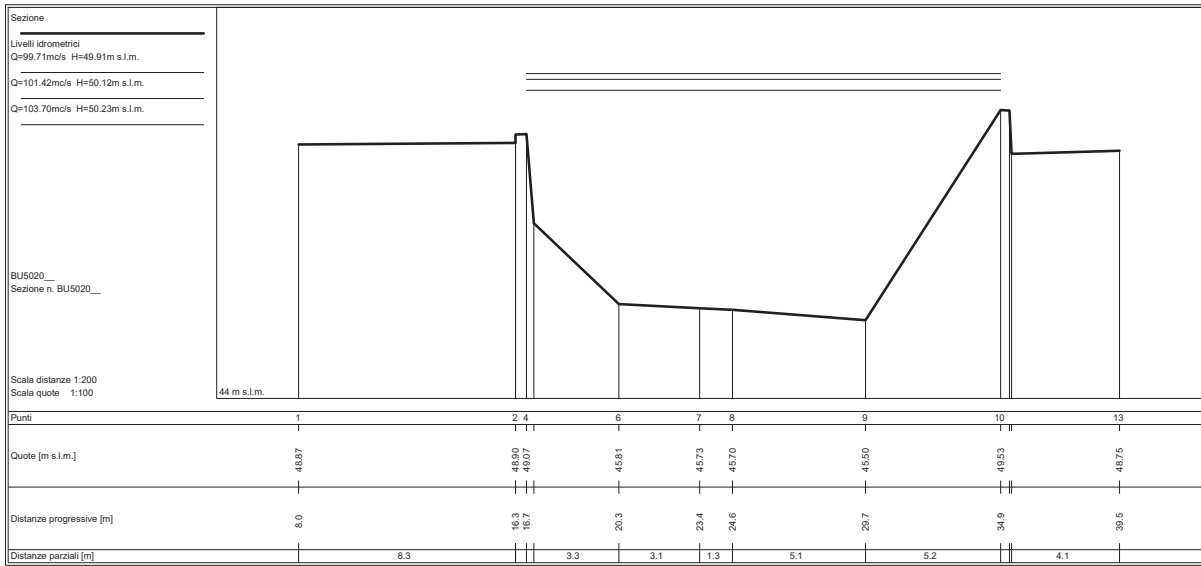


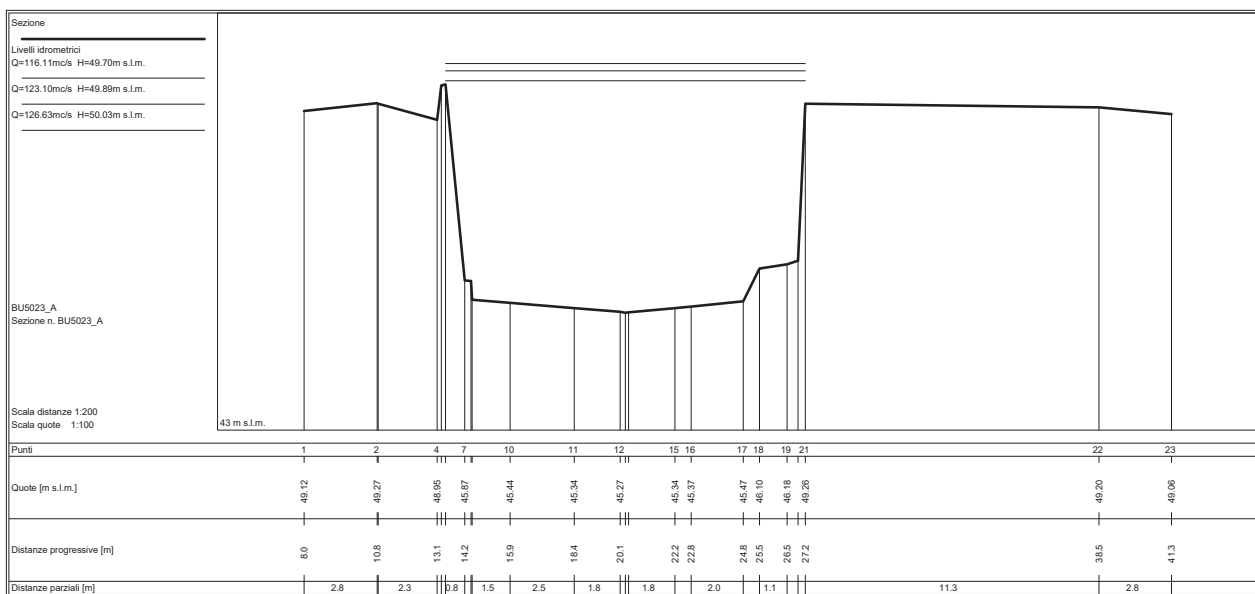
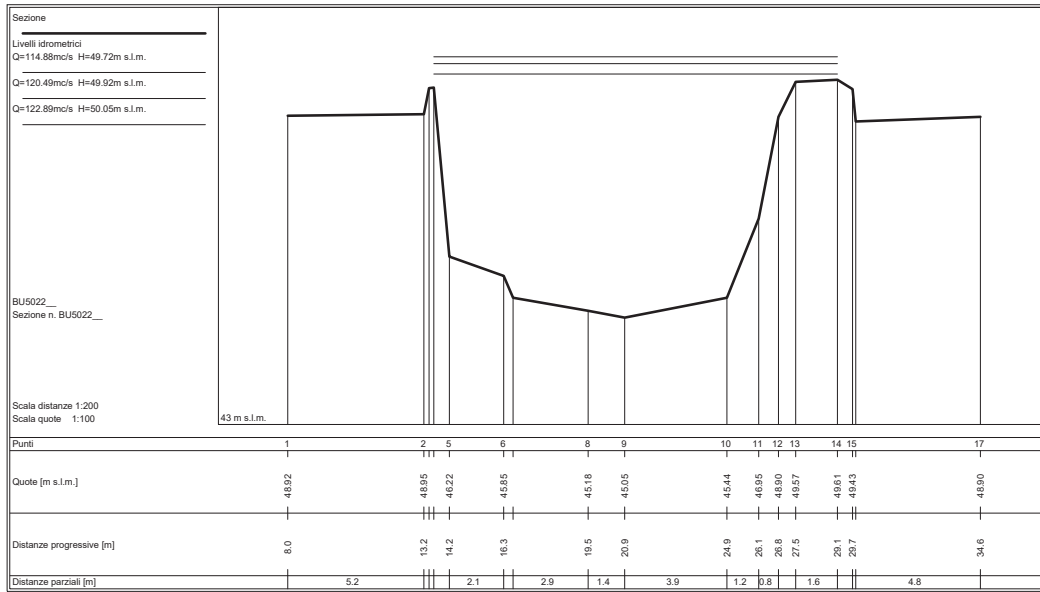


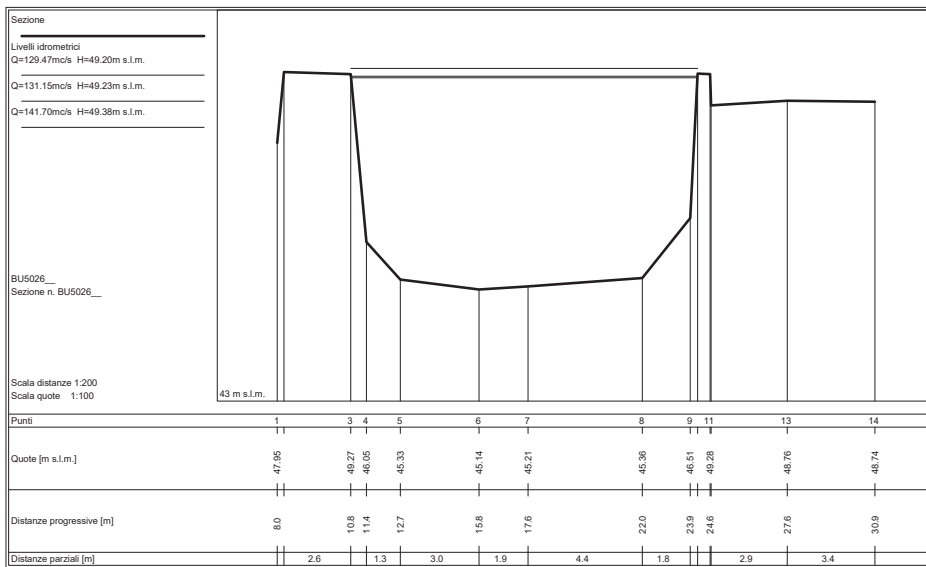
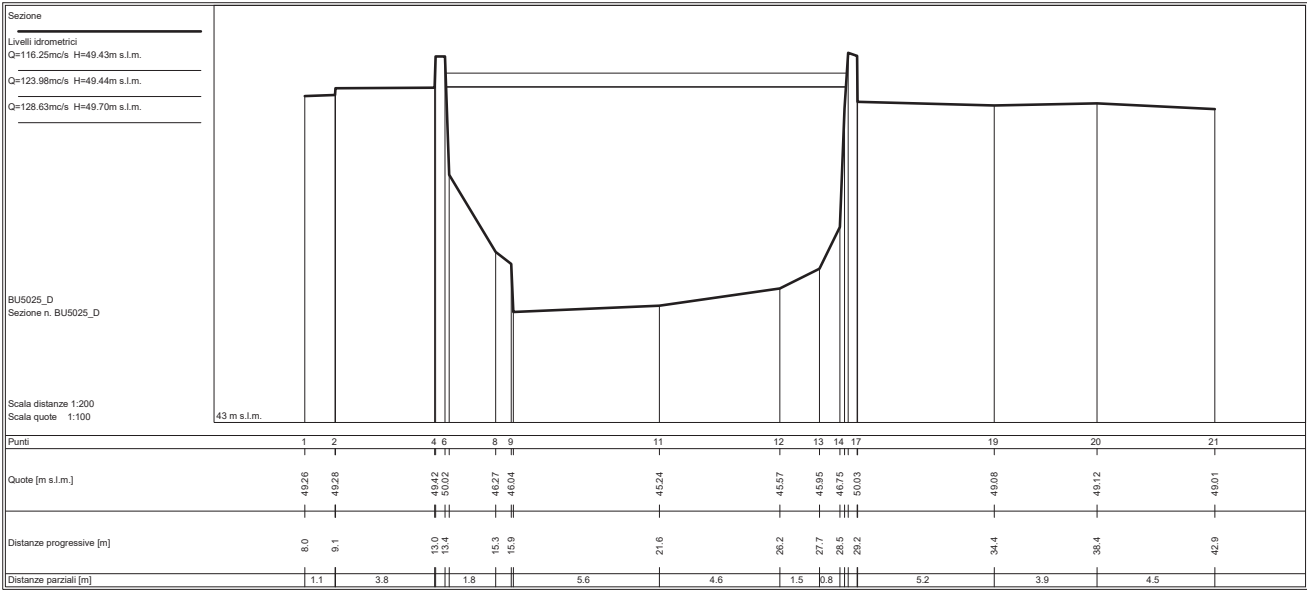


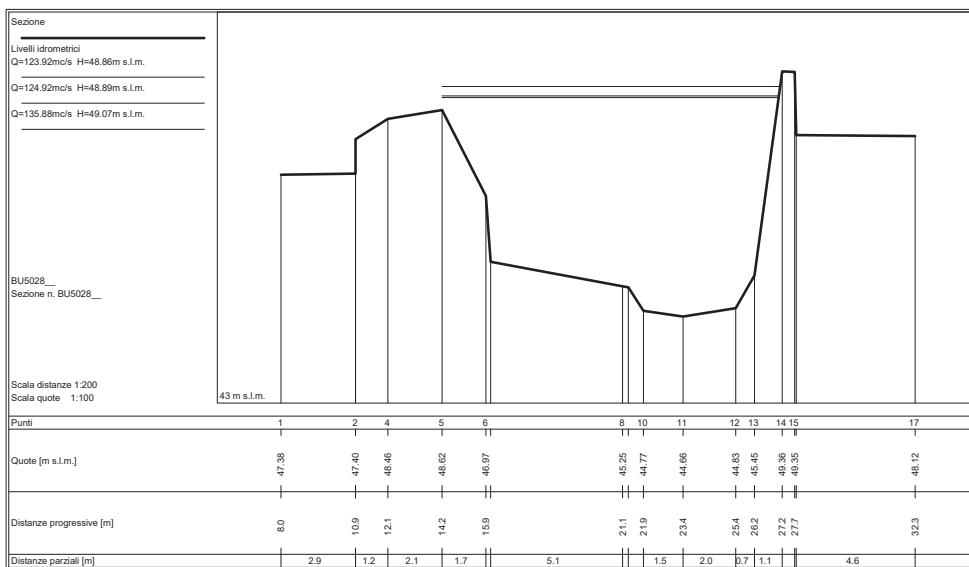
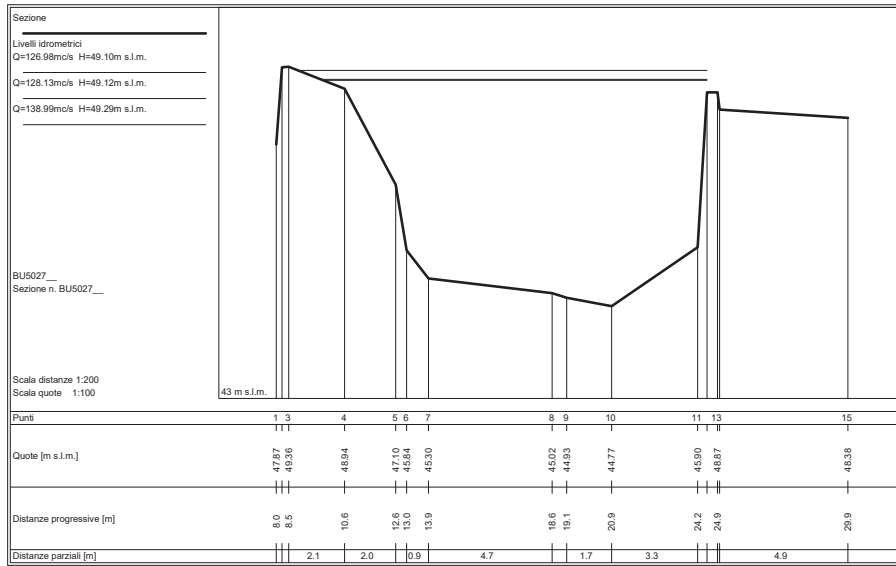


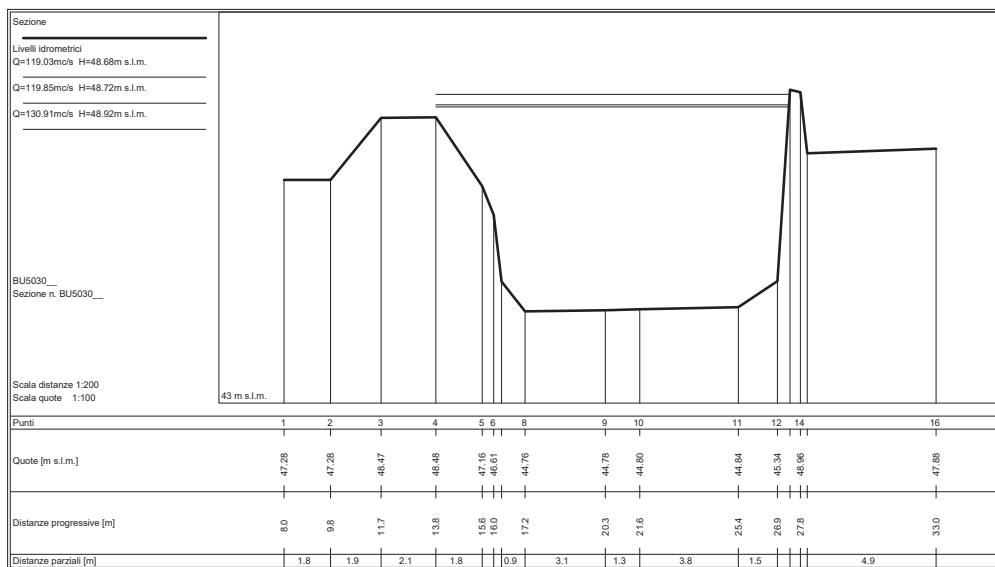
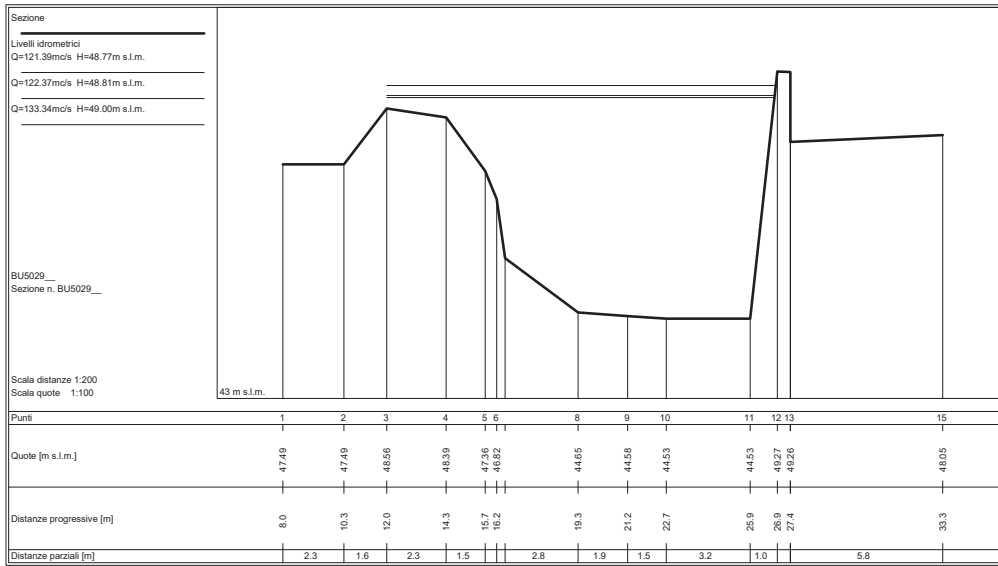


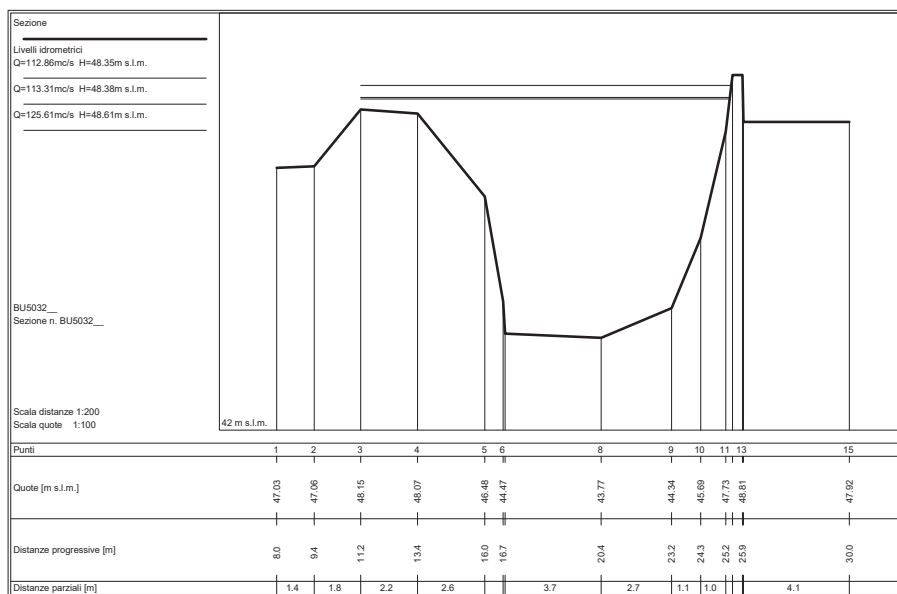
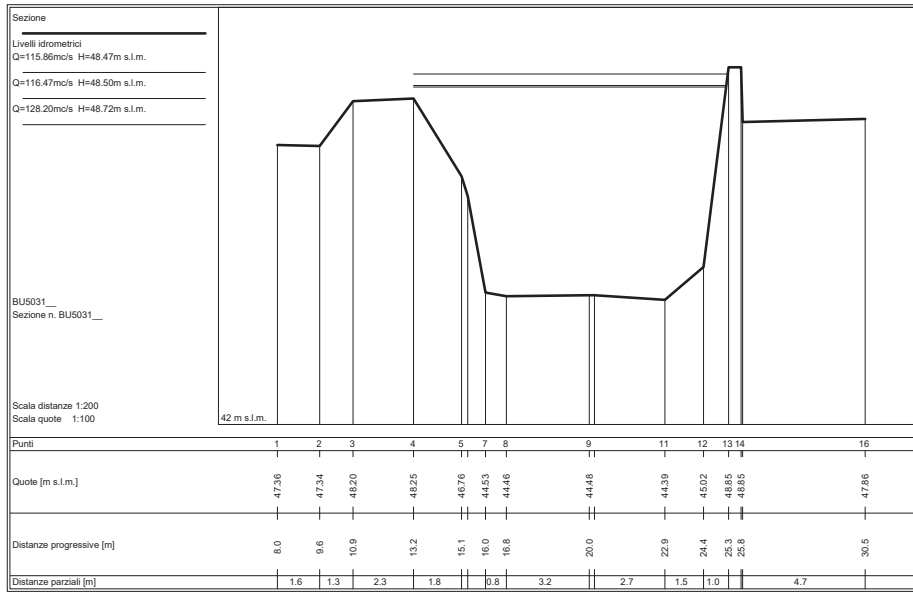


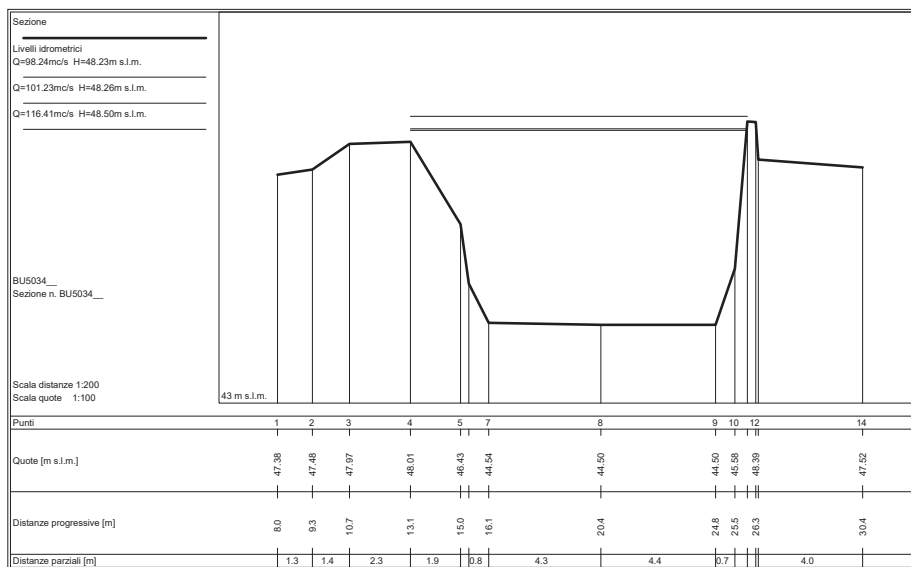
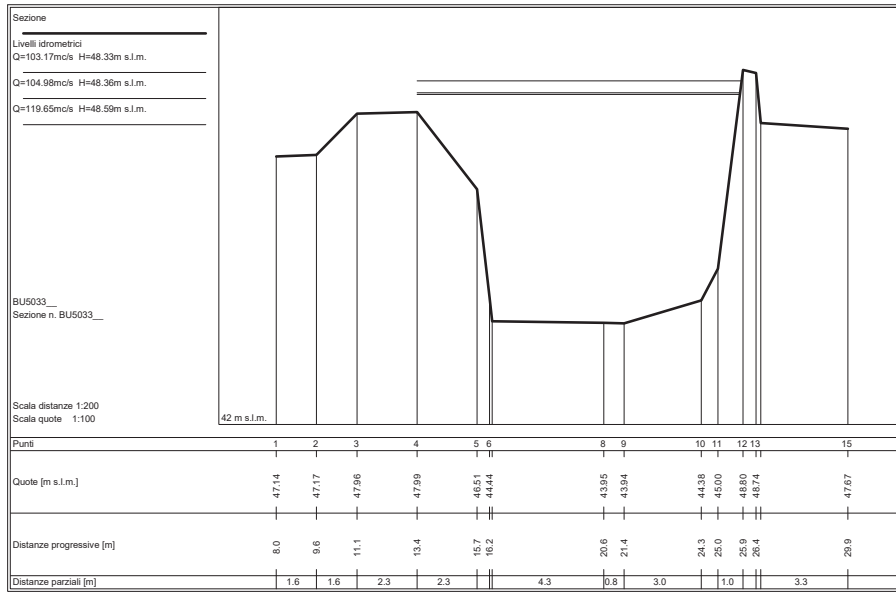


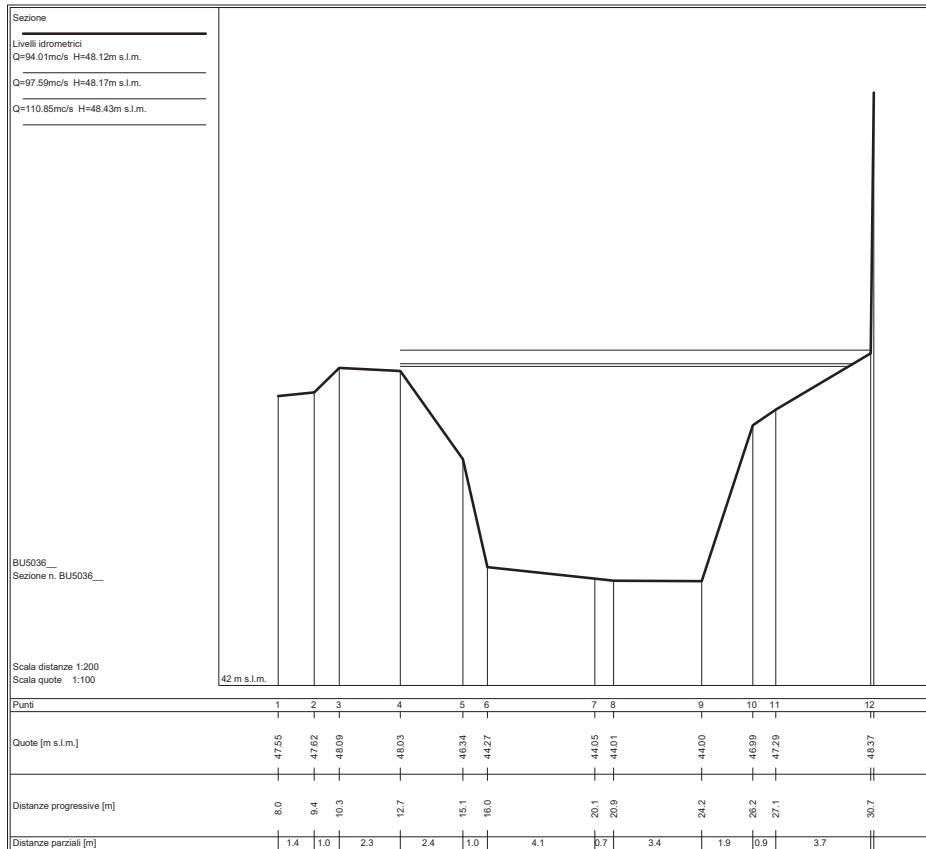
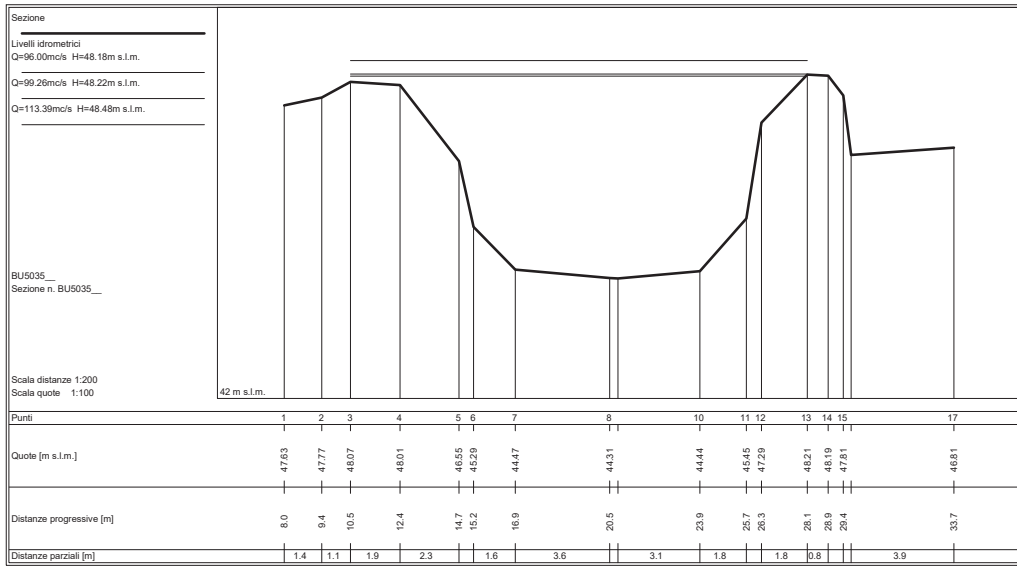


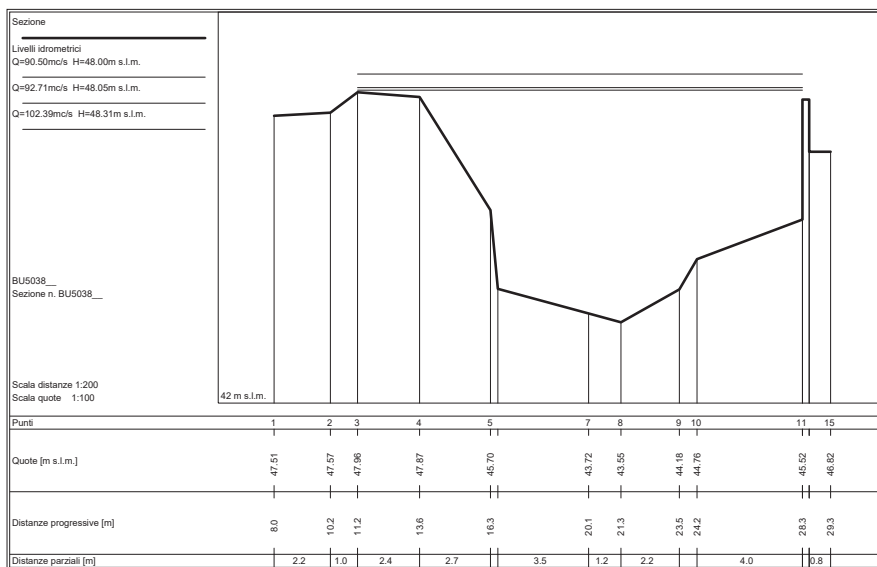
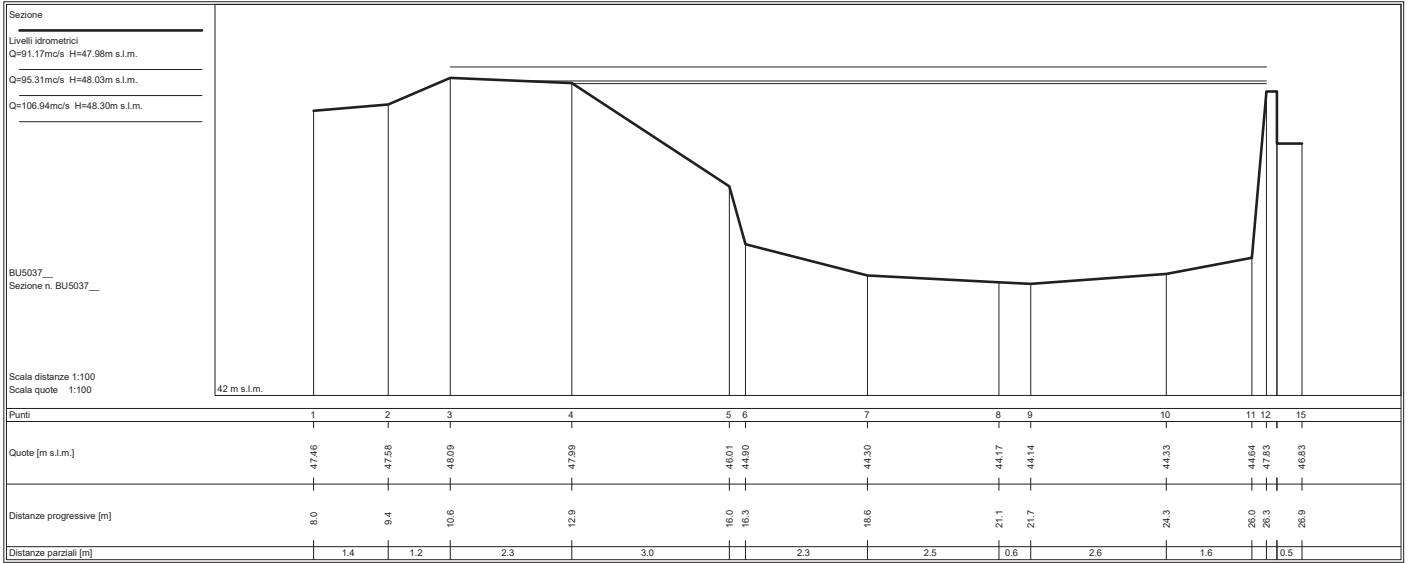


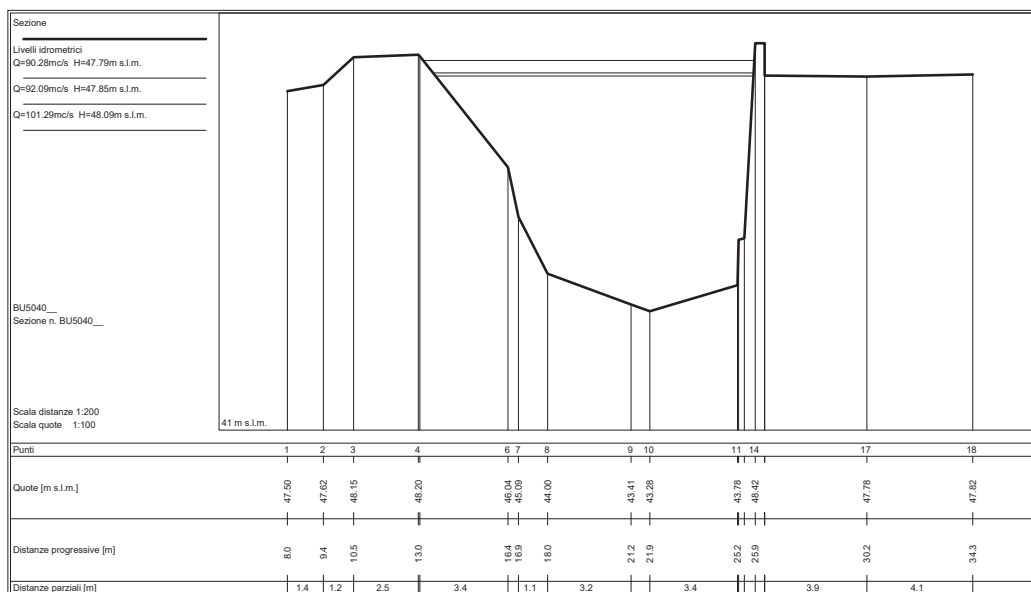
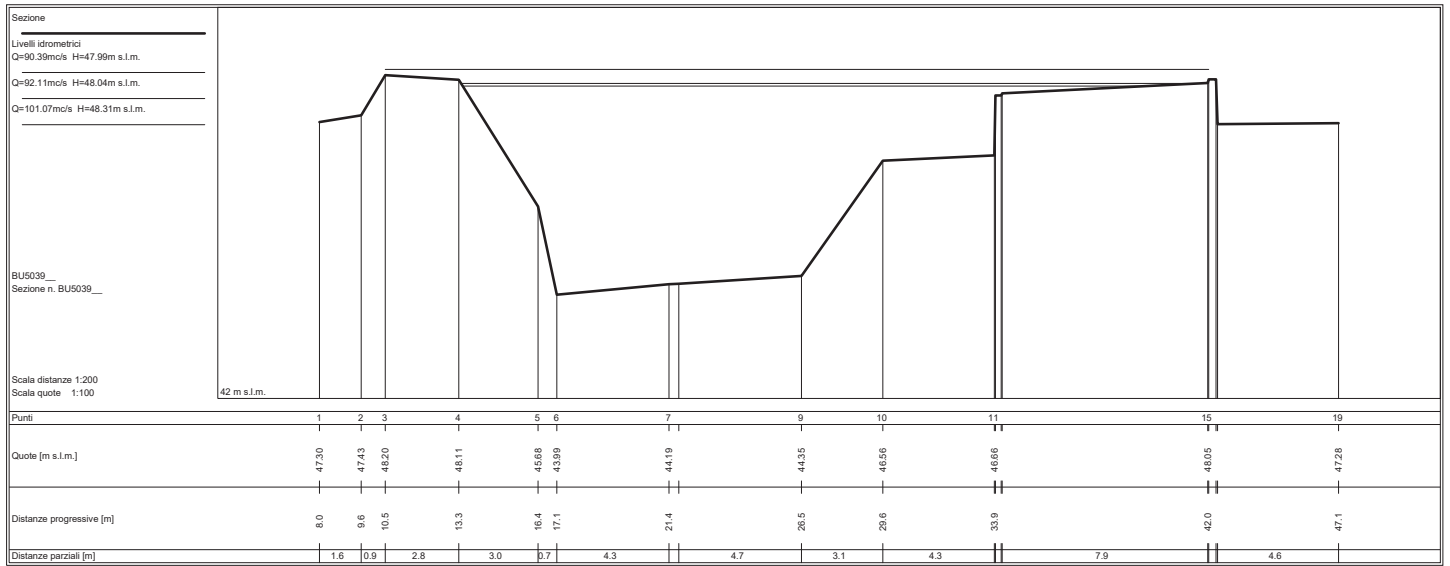


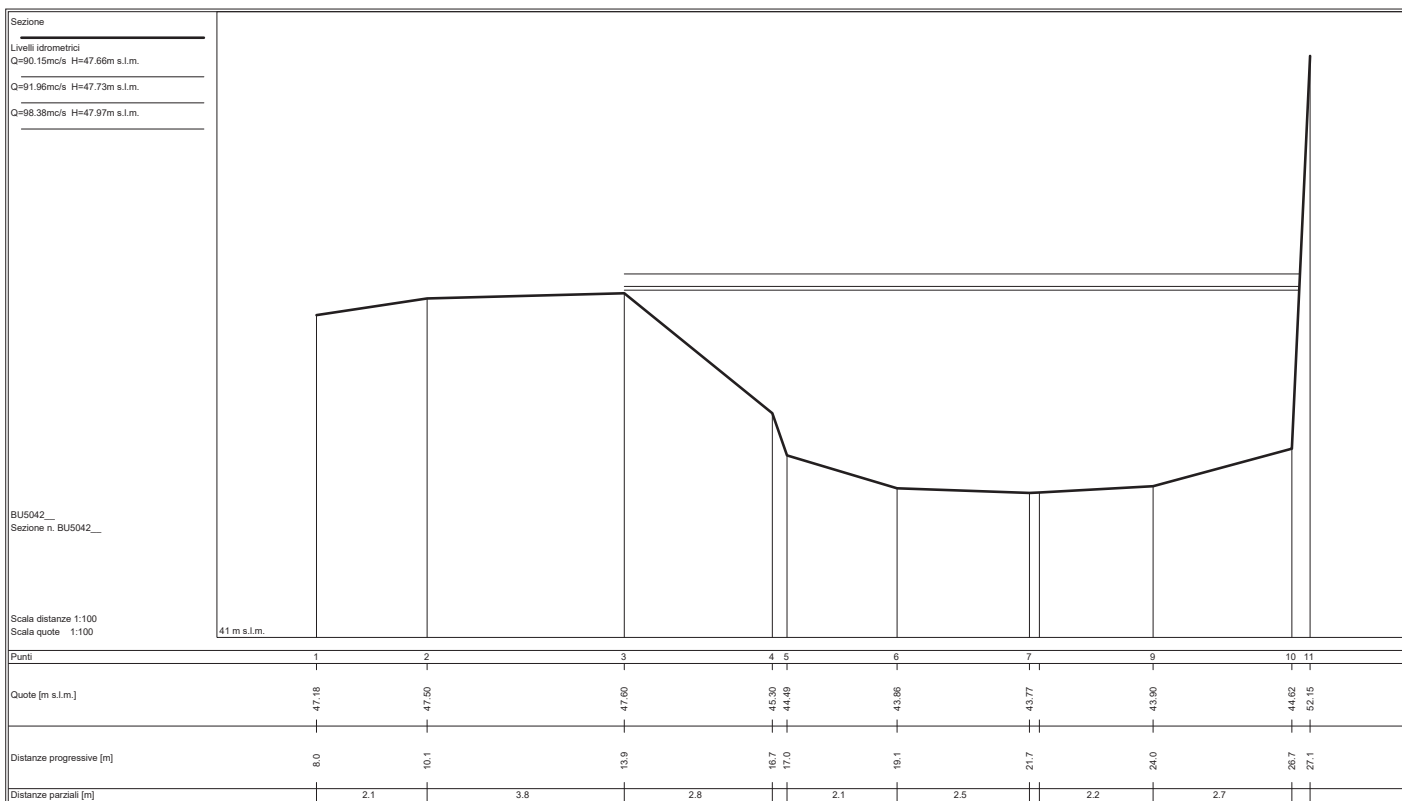
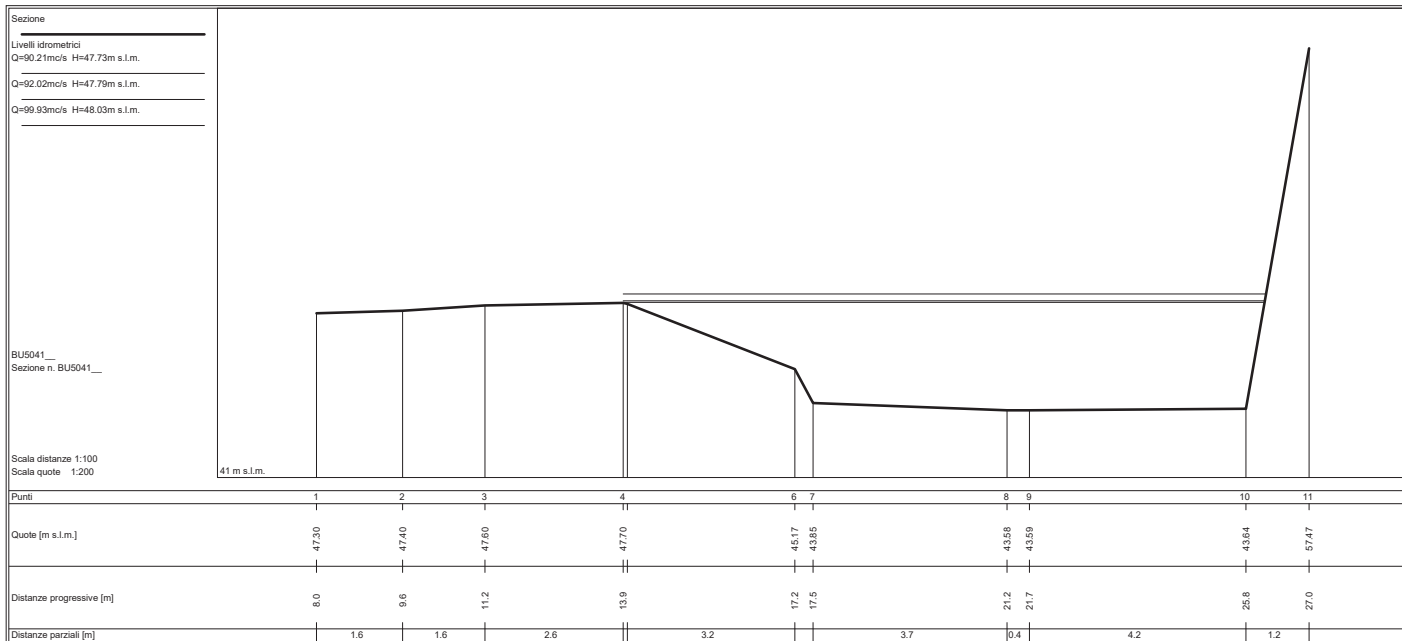


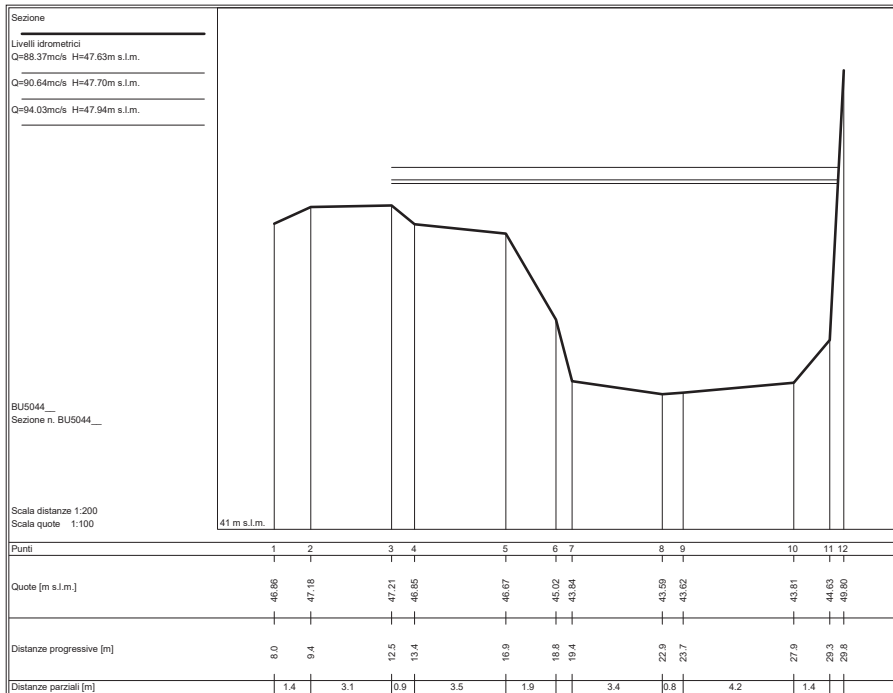
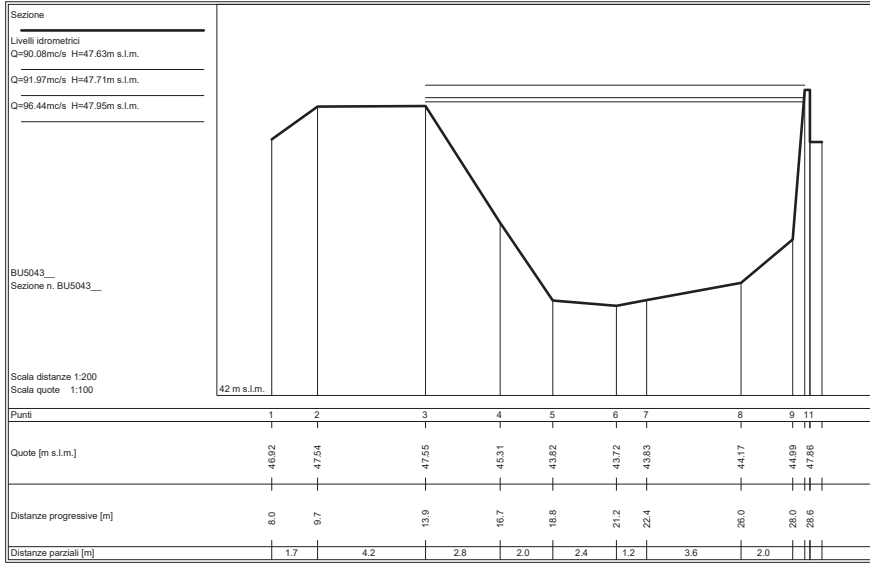


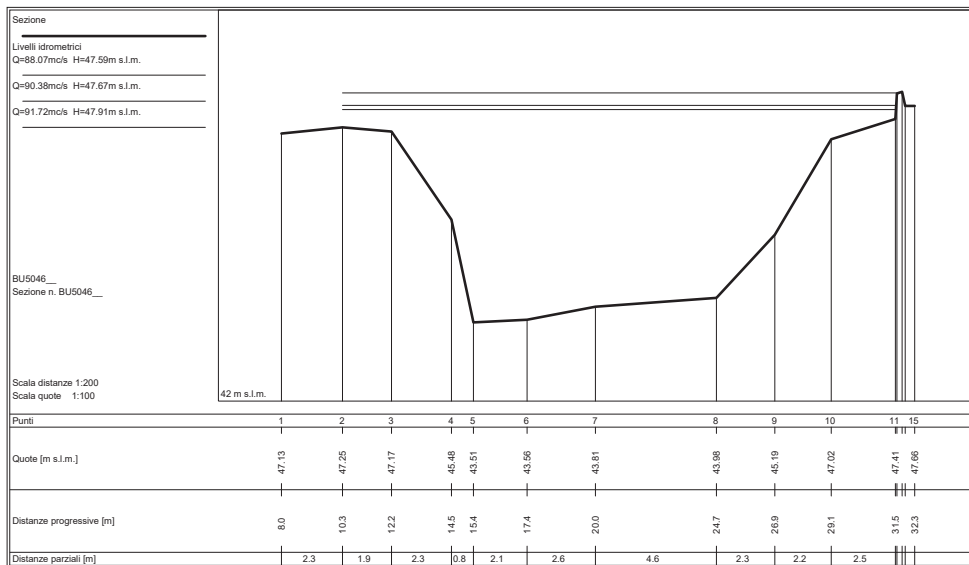
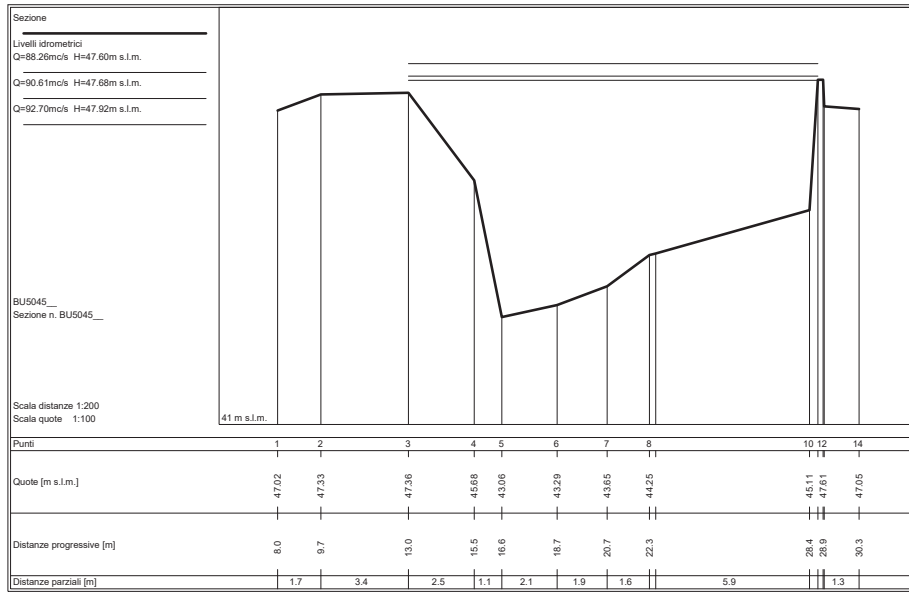


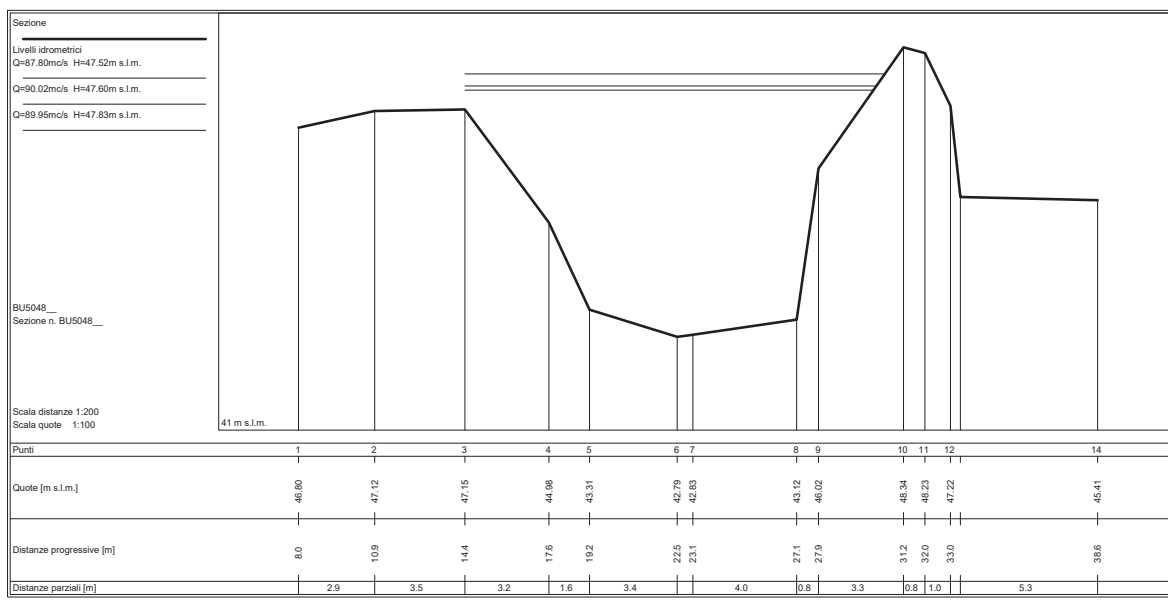
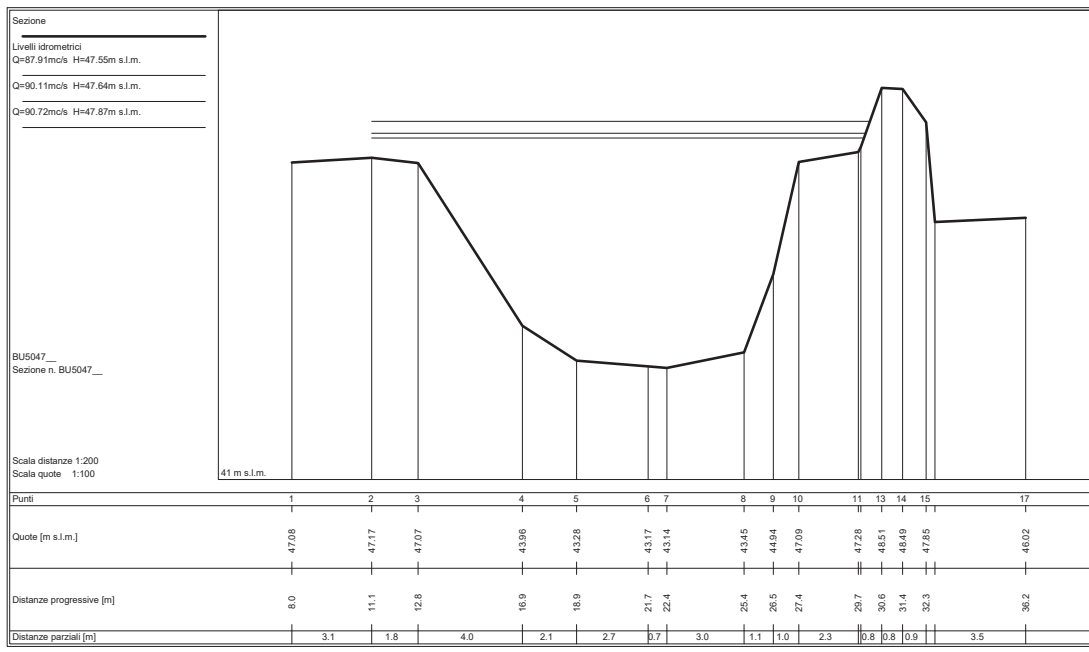


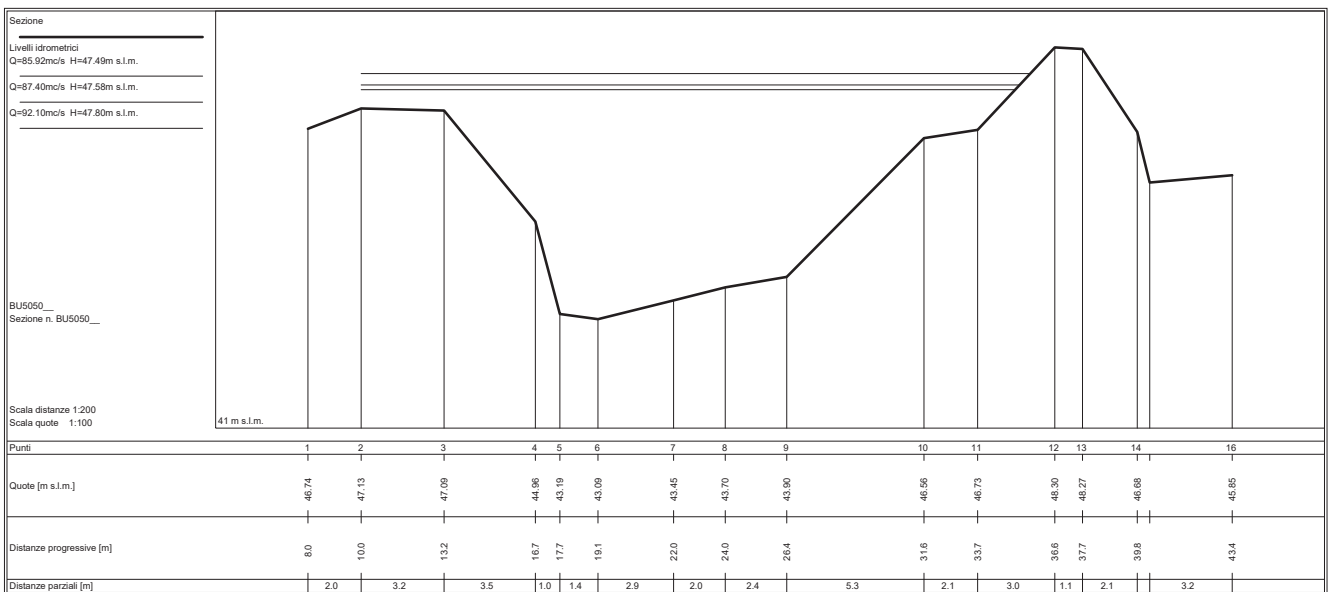
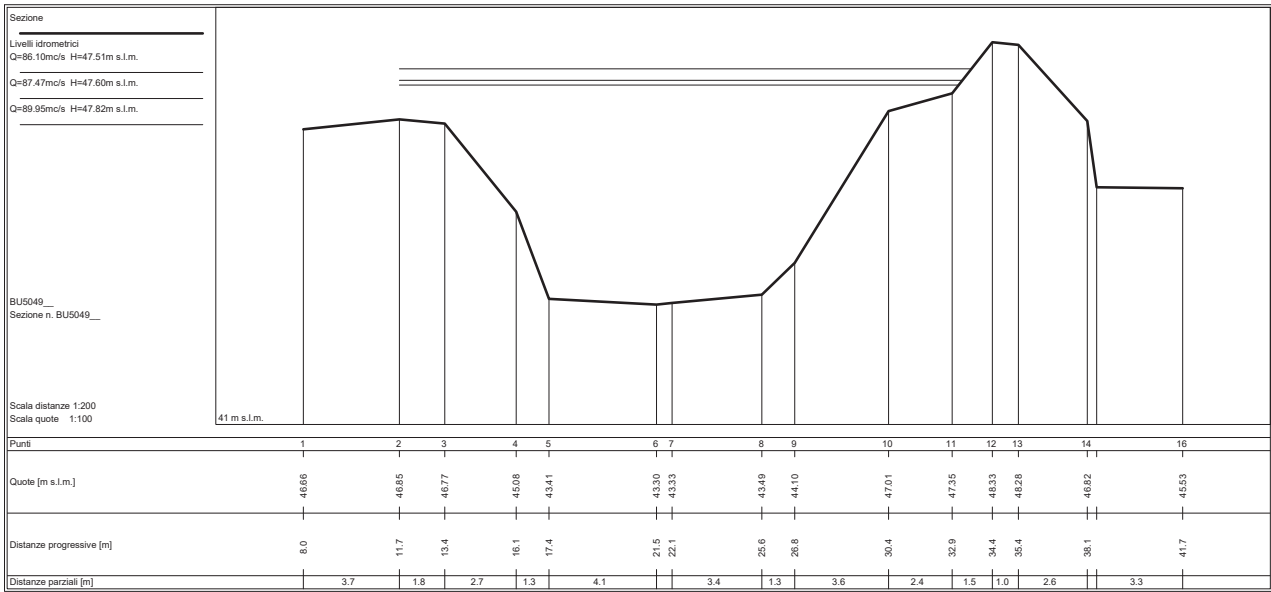


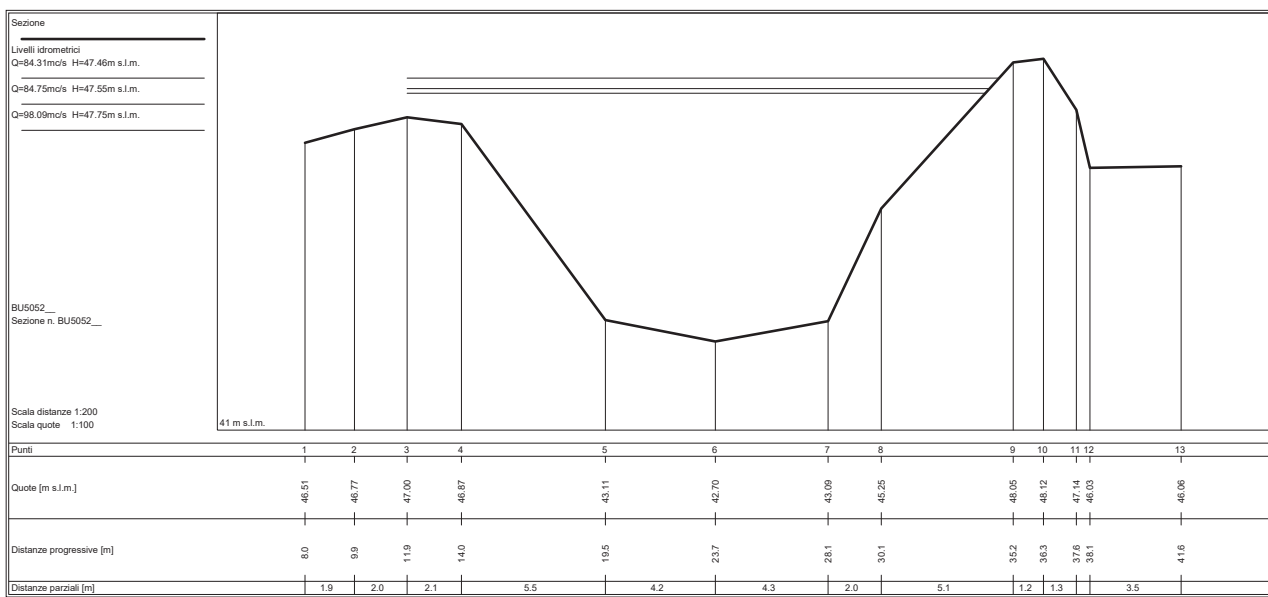
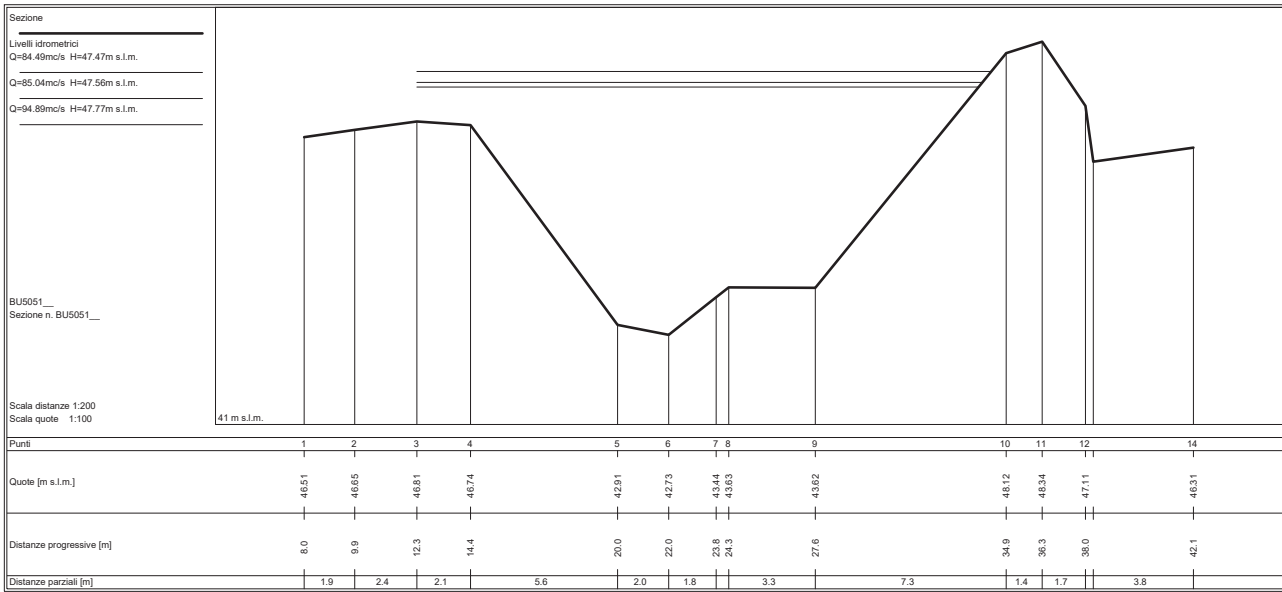


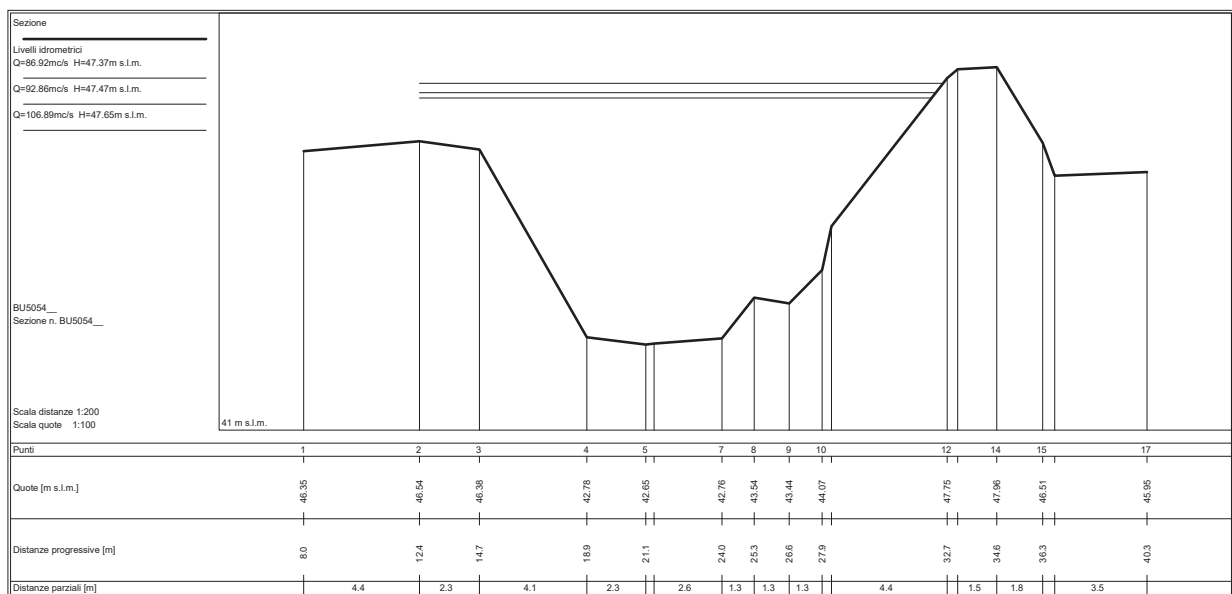
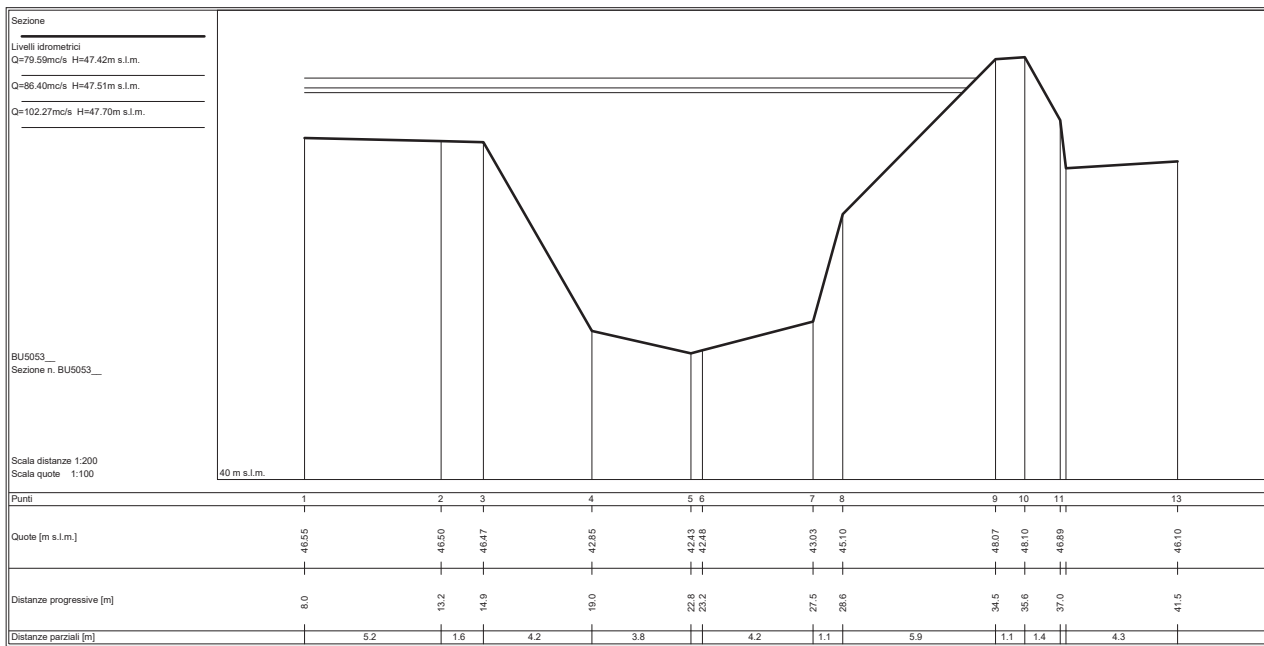


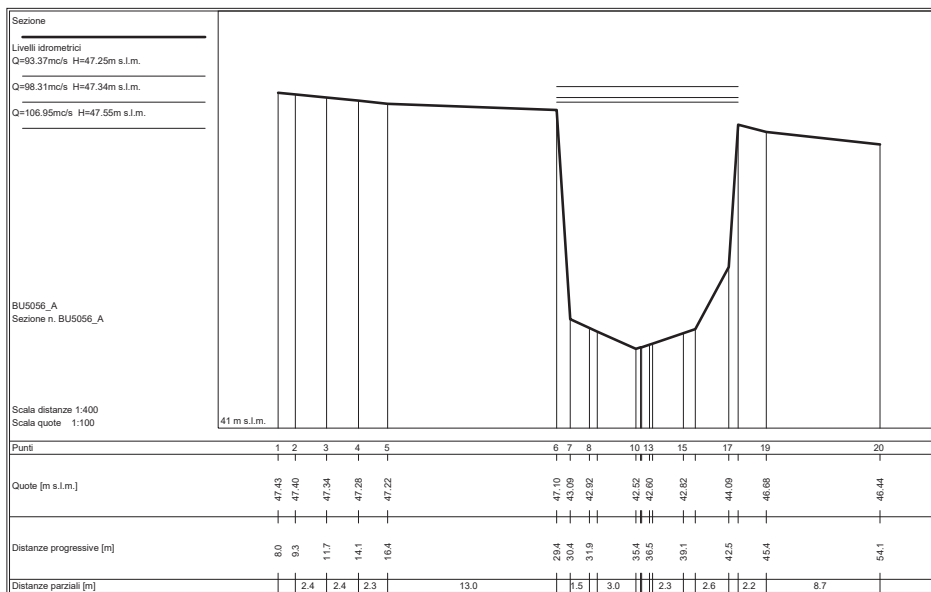
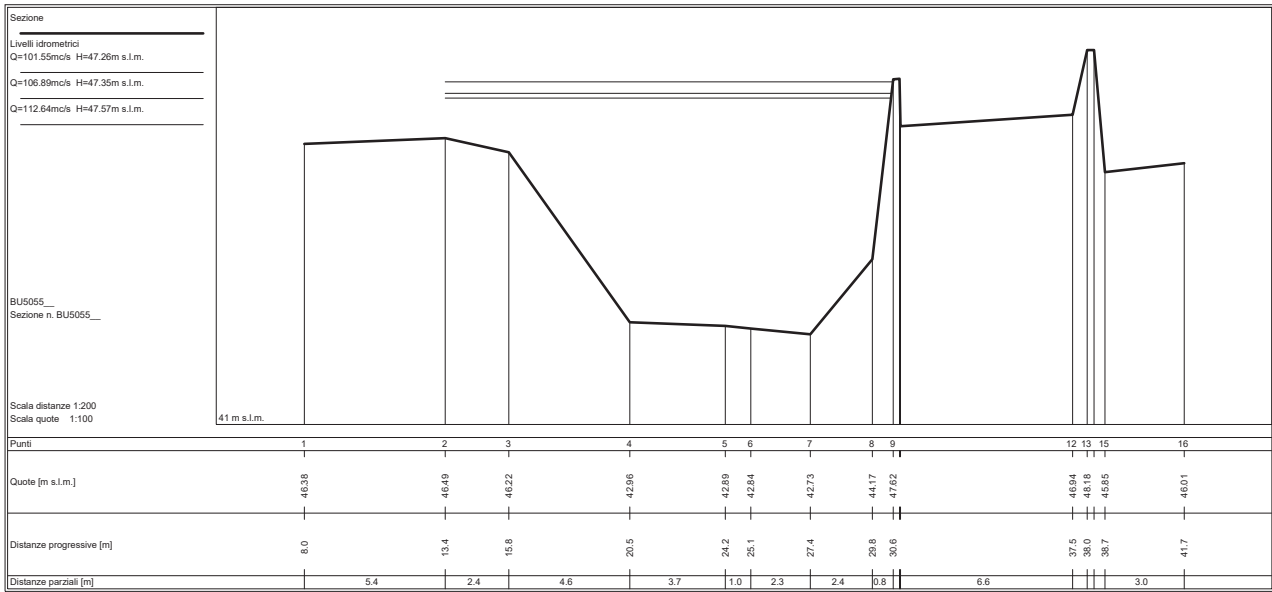


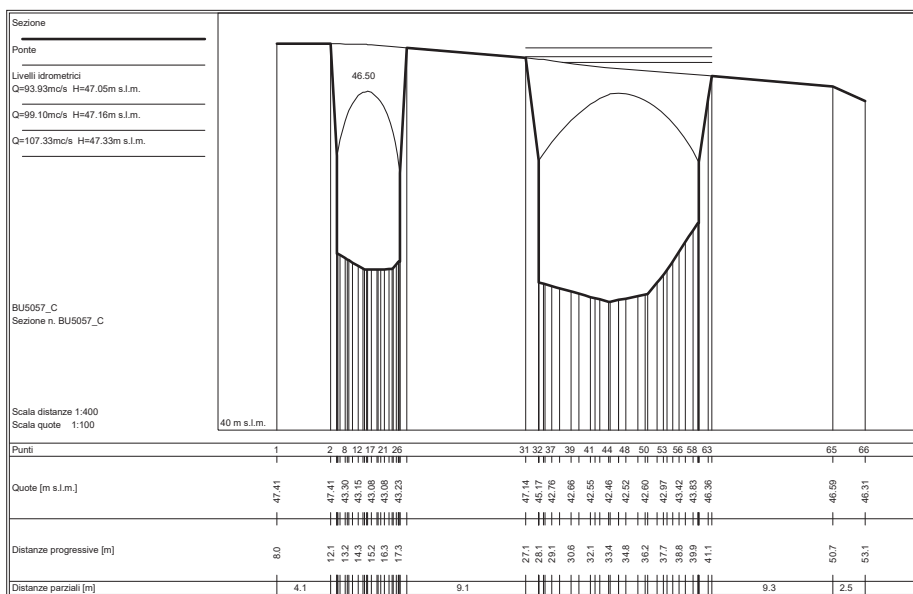
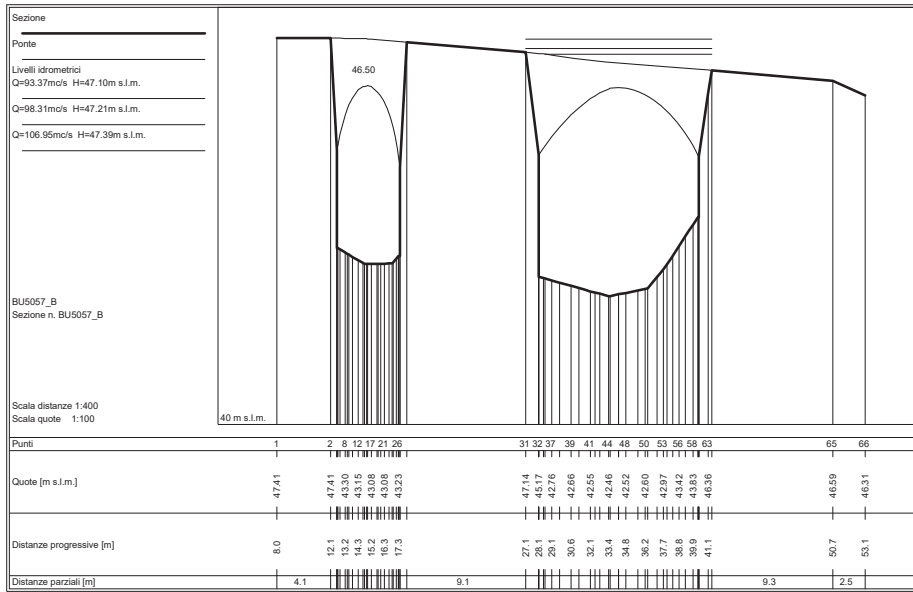


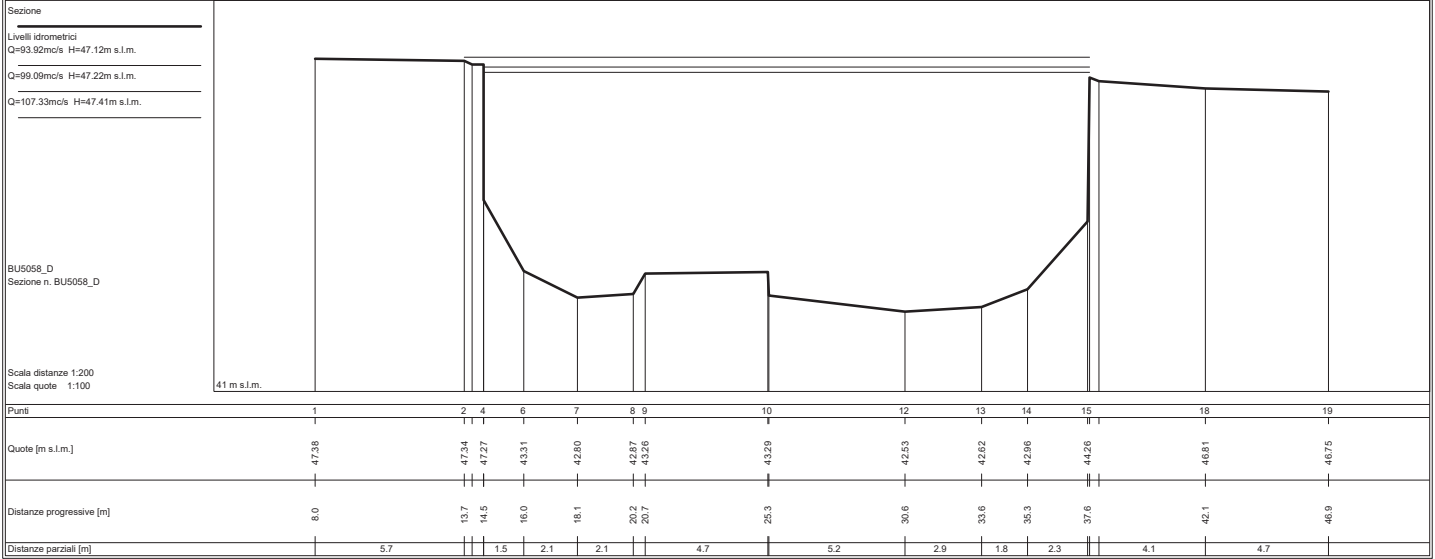





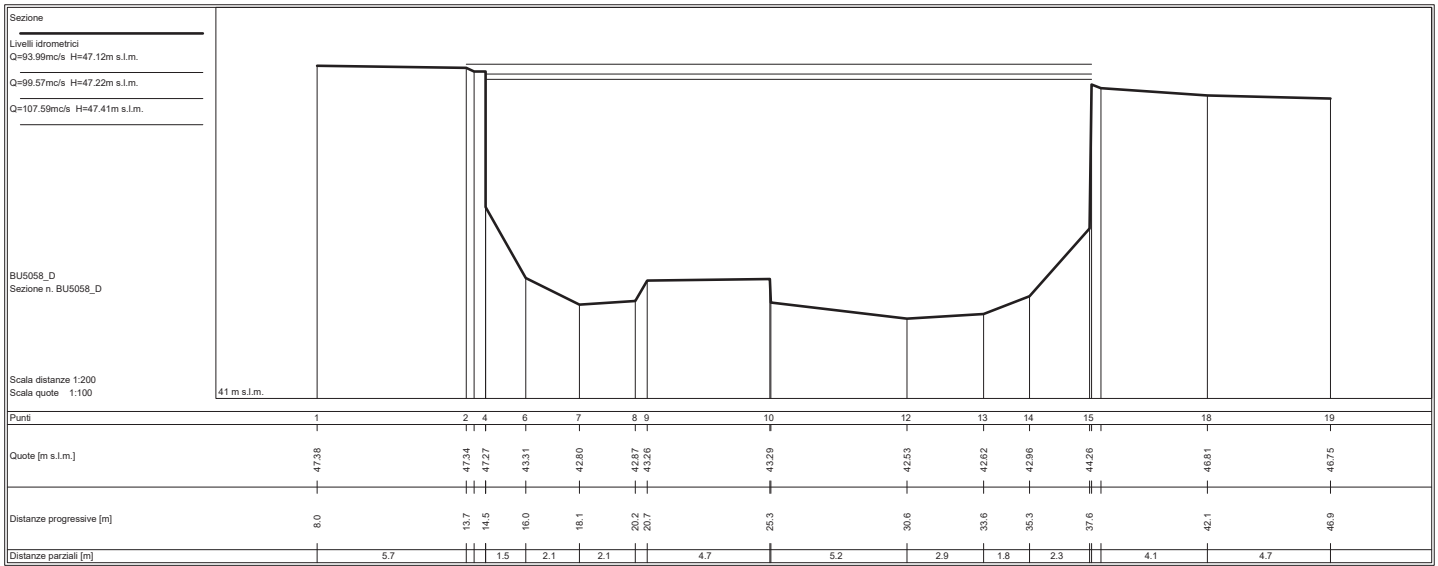


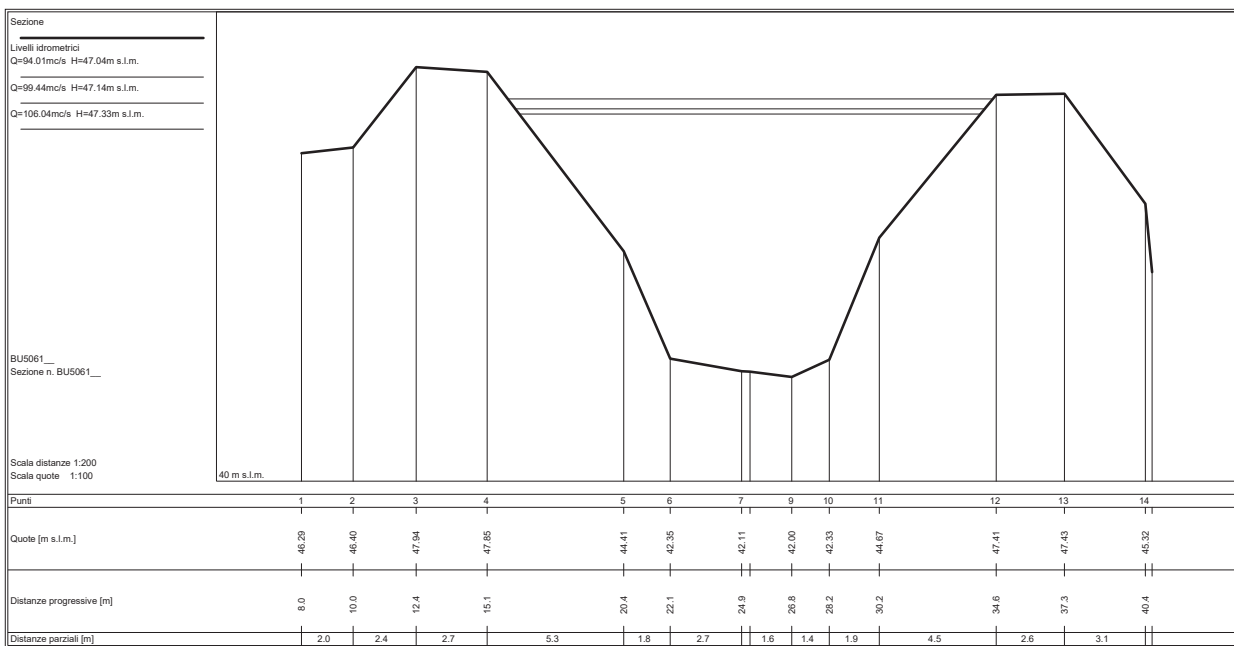
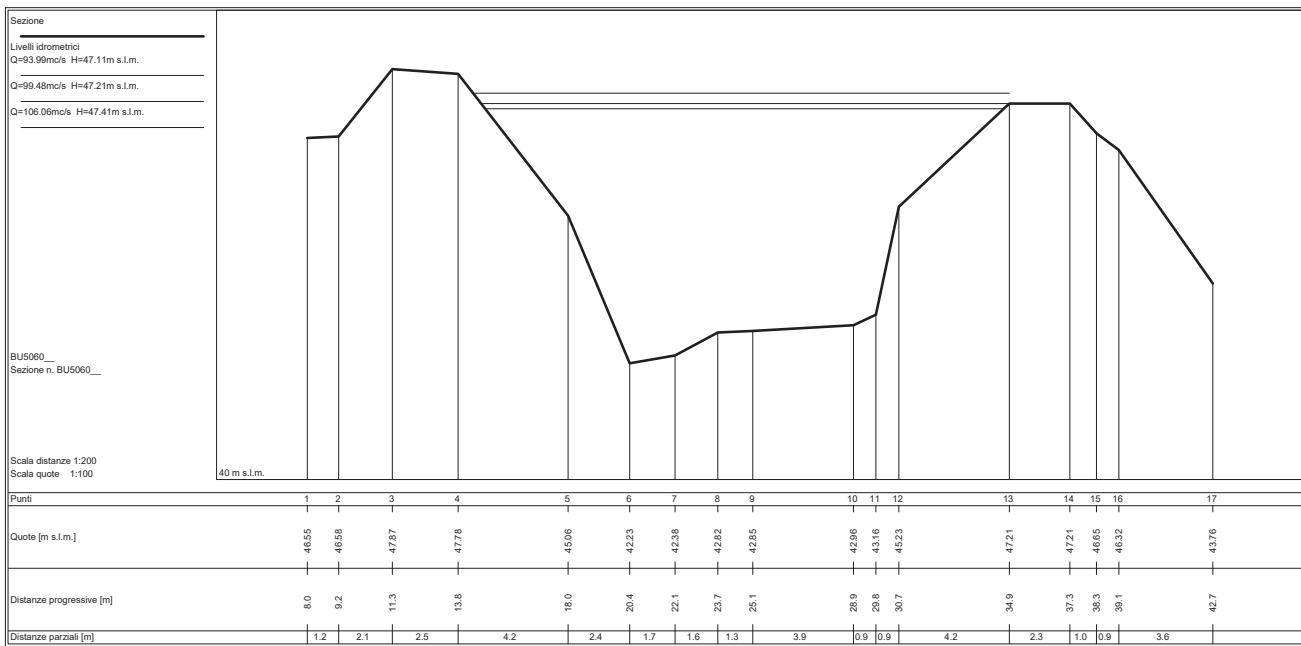


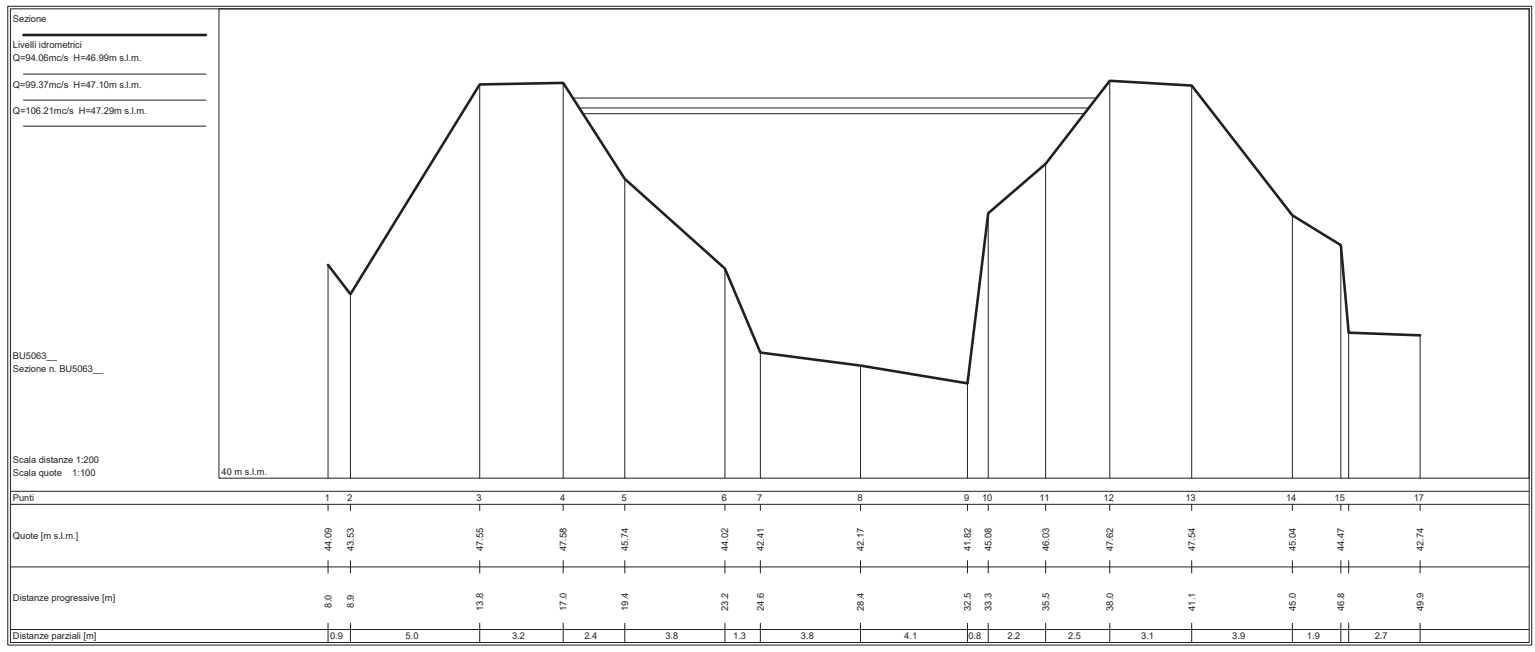
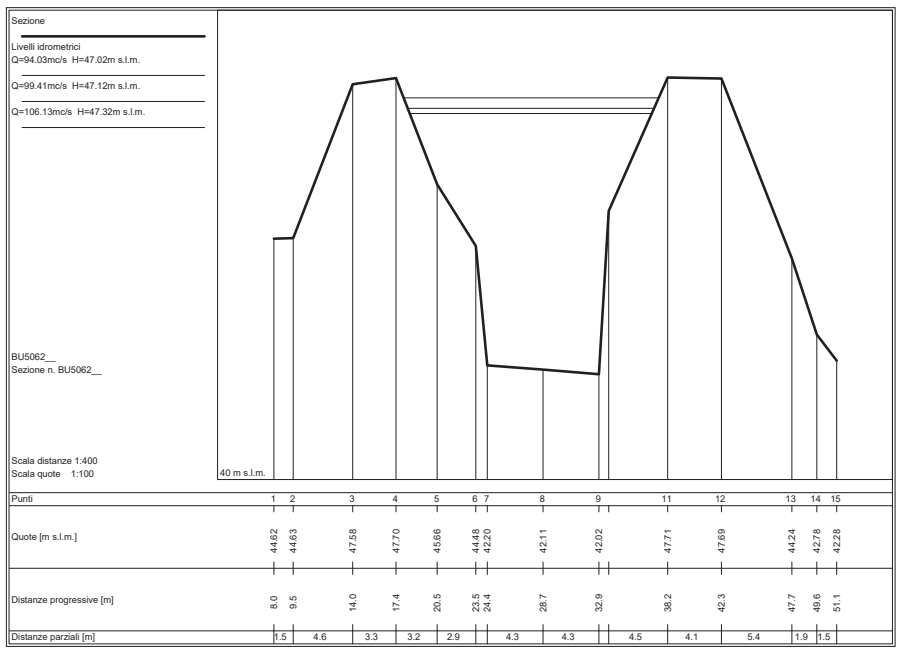


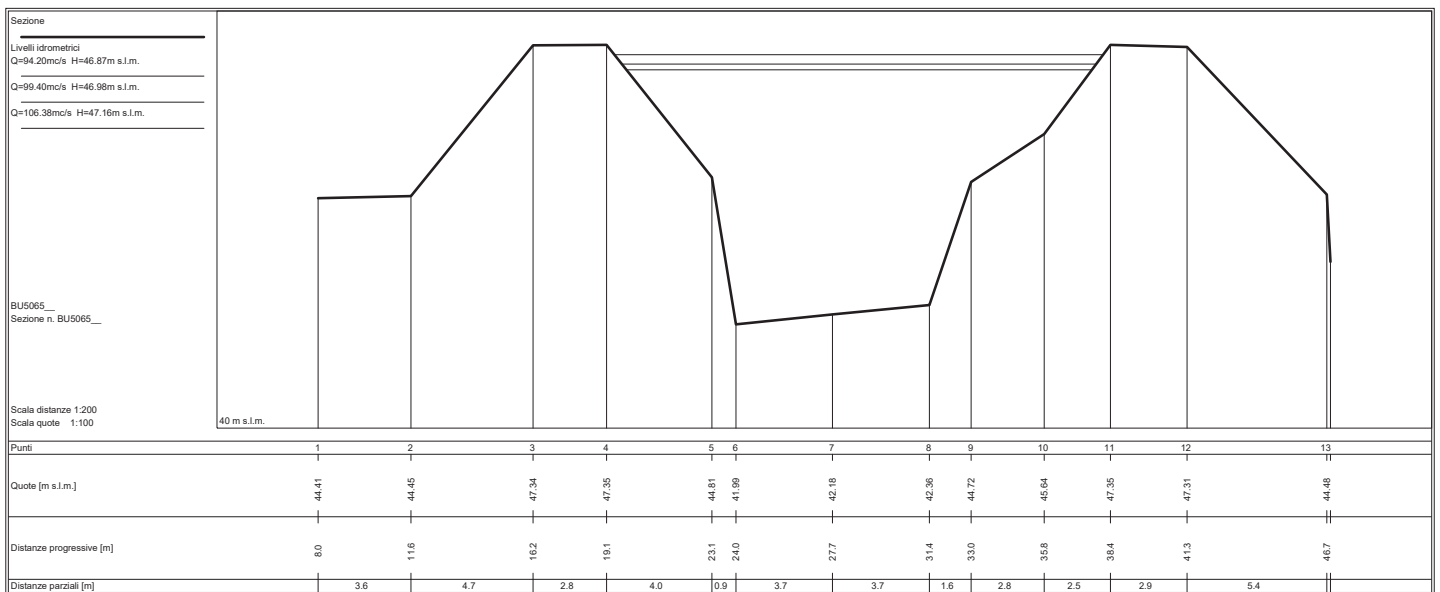
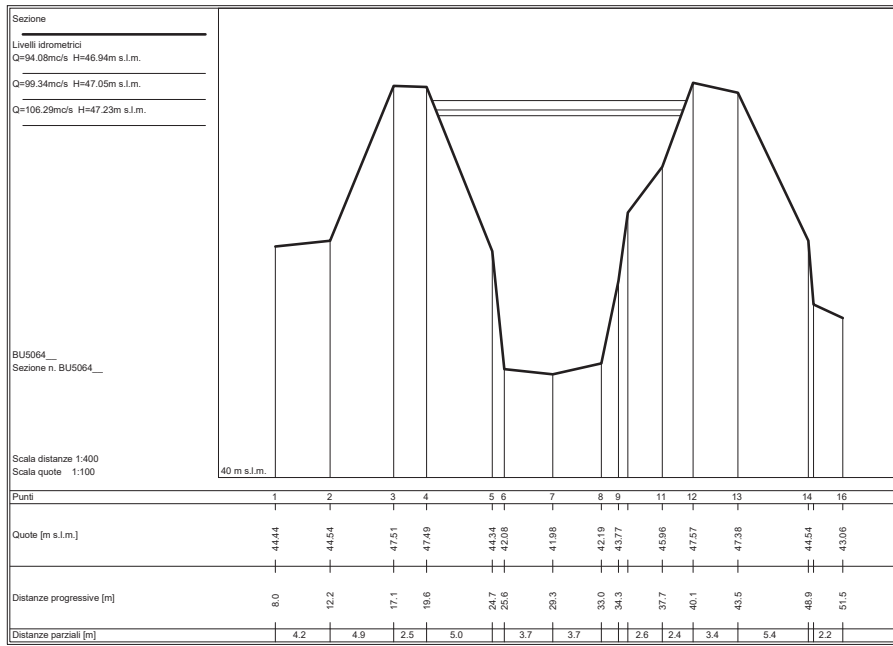


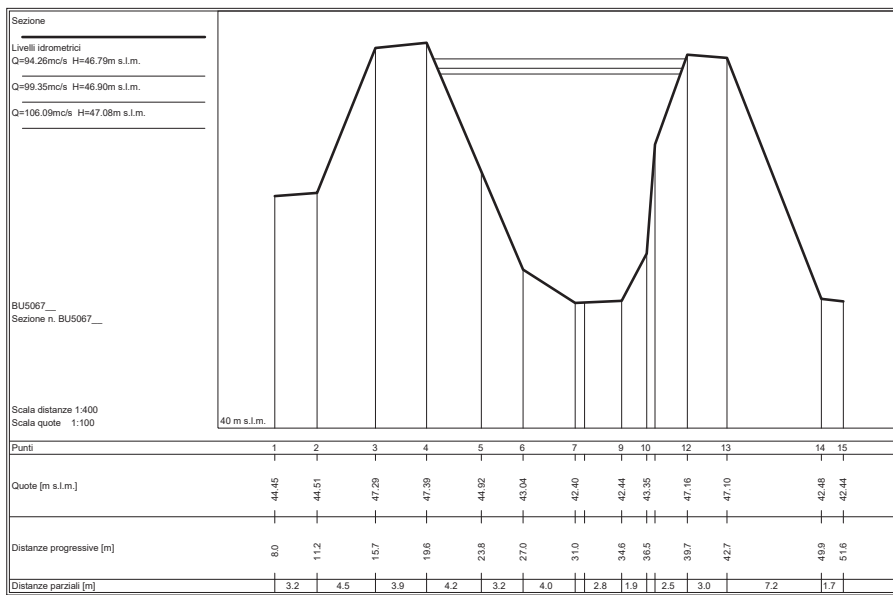
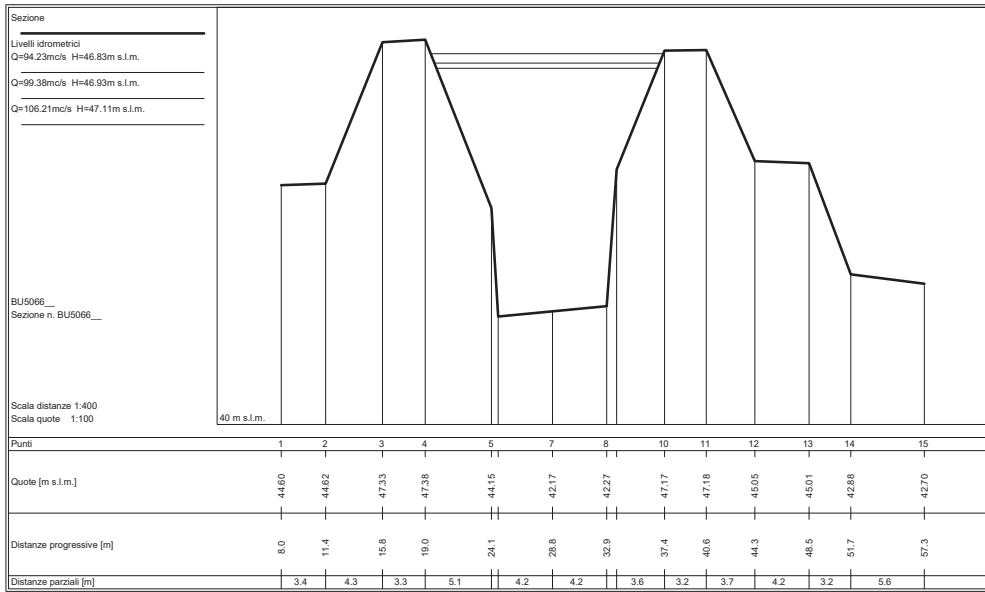
SEZIONI FLUVIALI
TORRENTE BURE - TRATTO 2

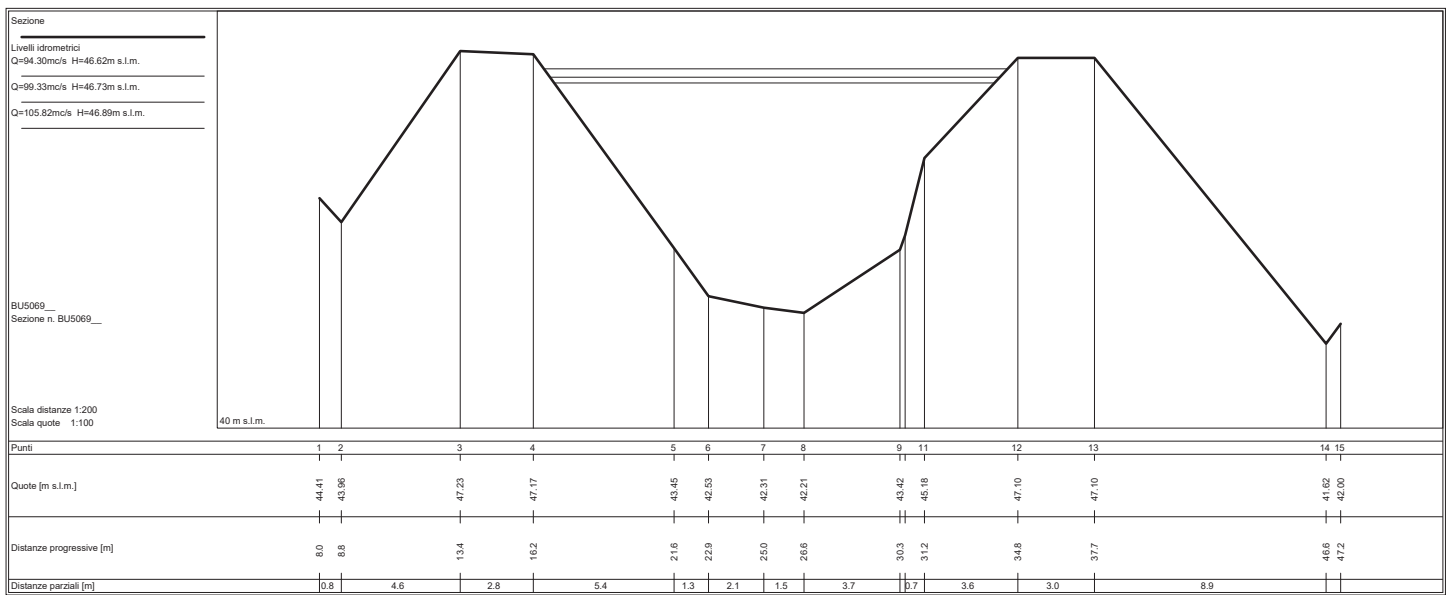
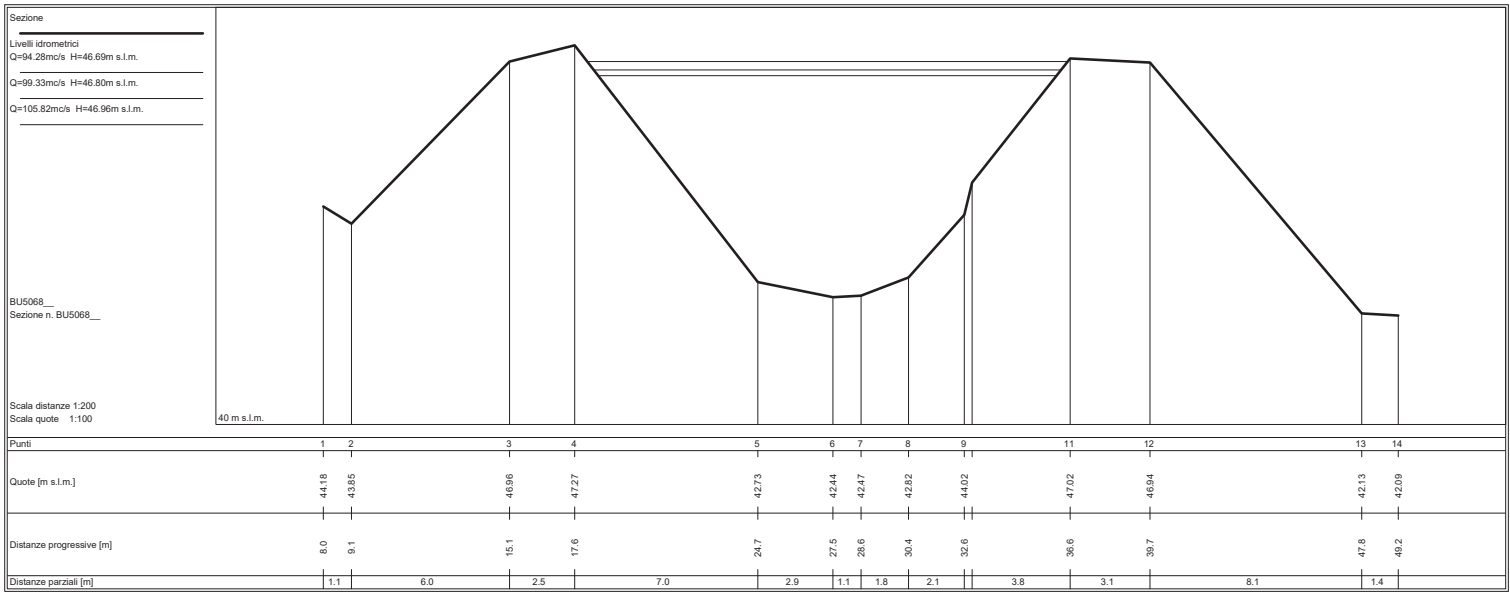


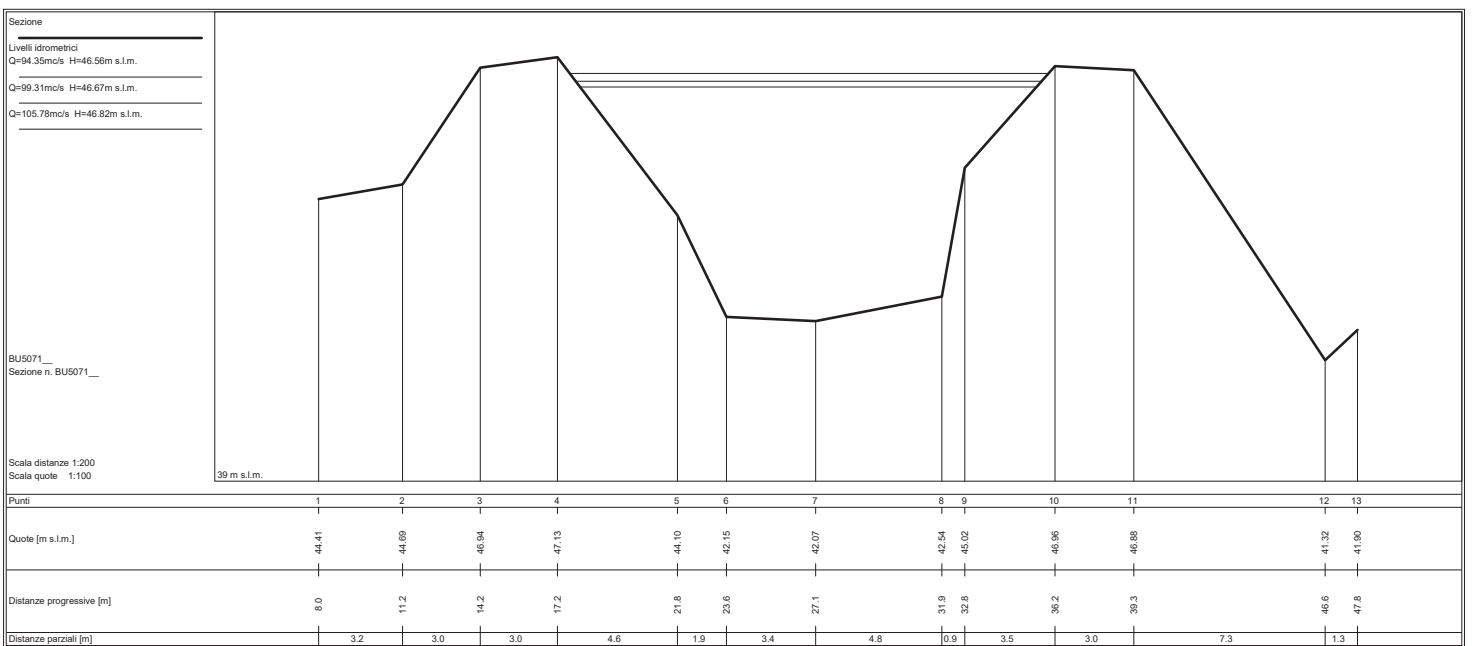
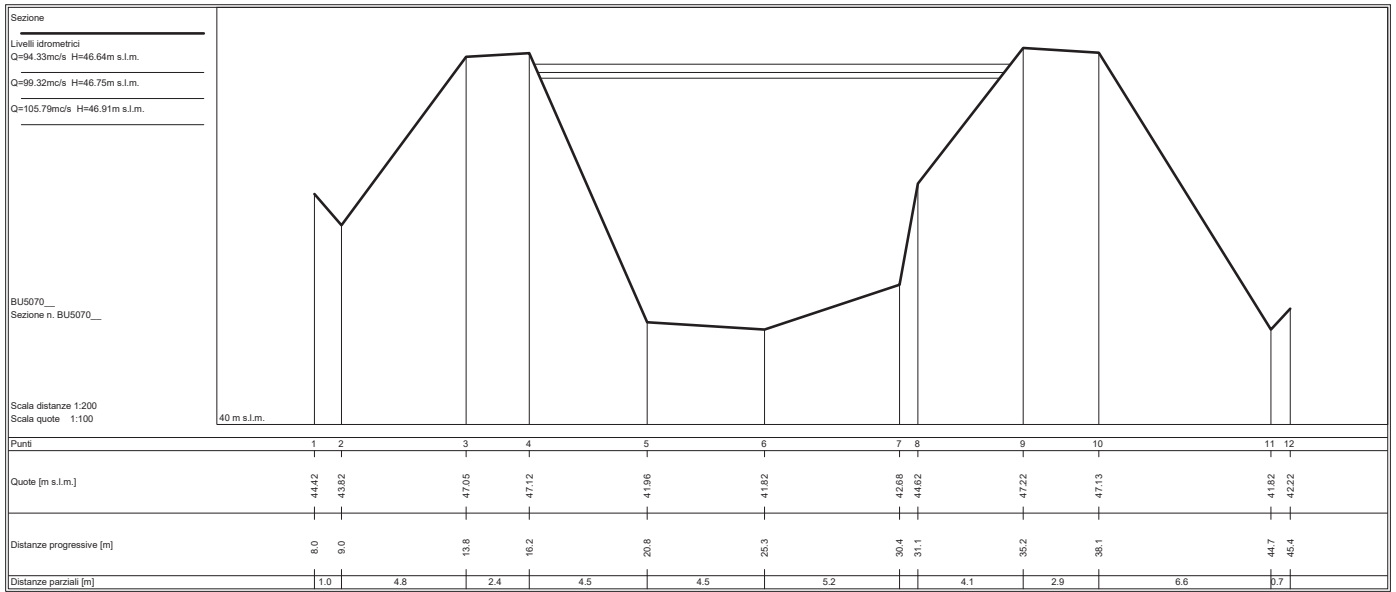




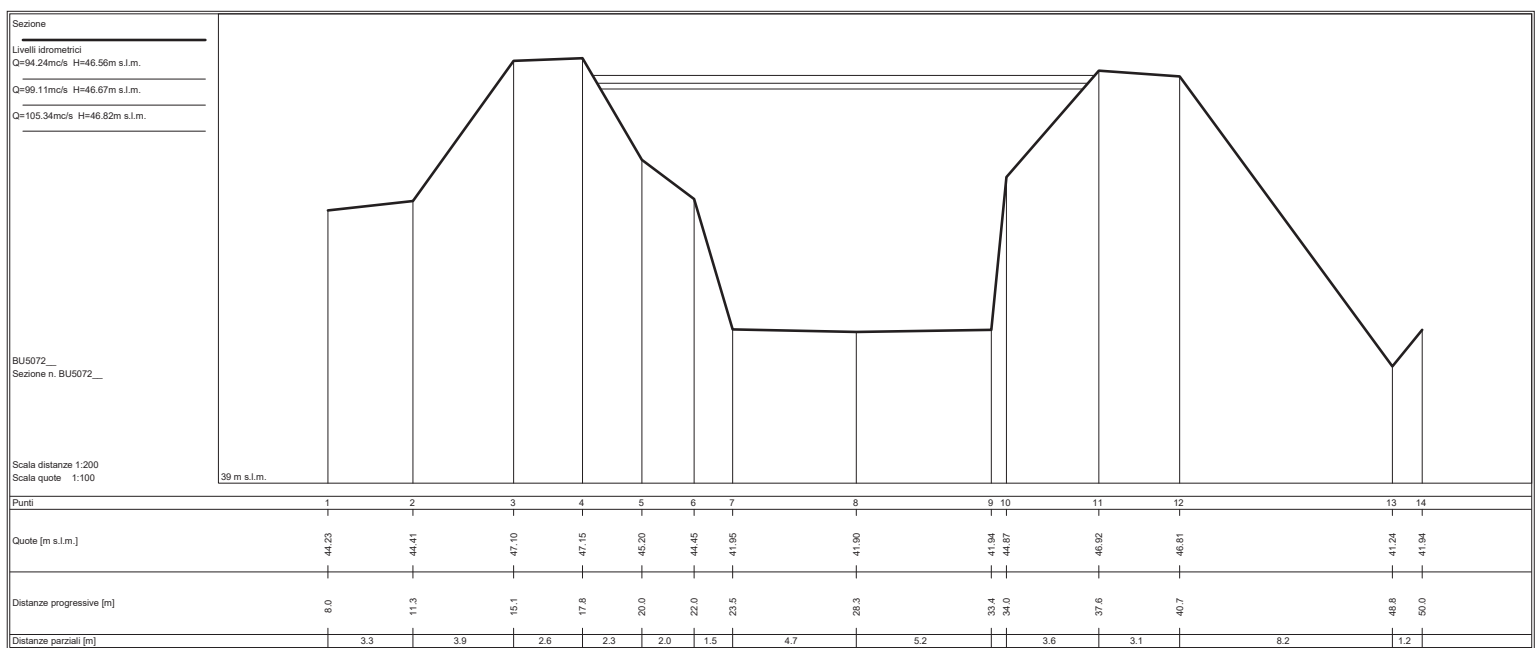
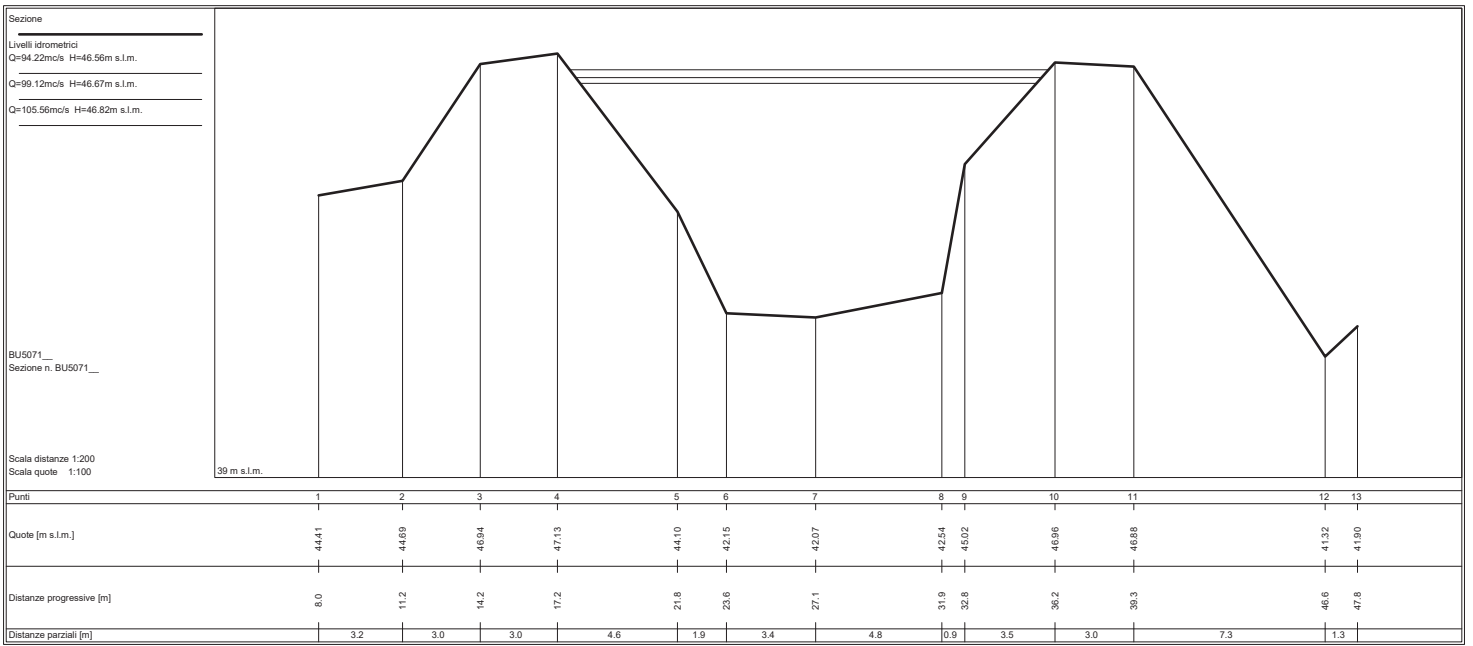


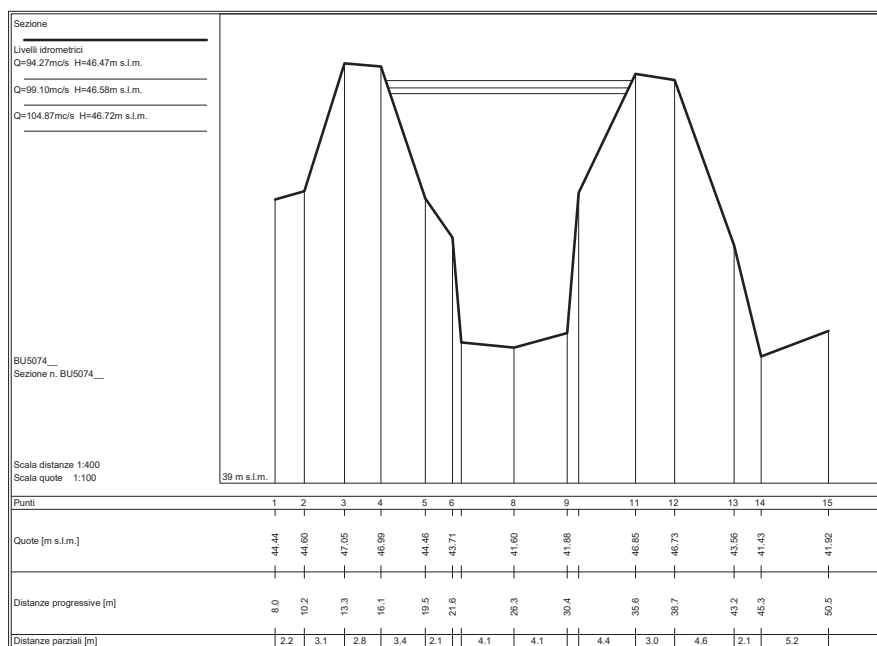
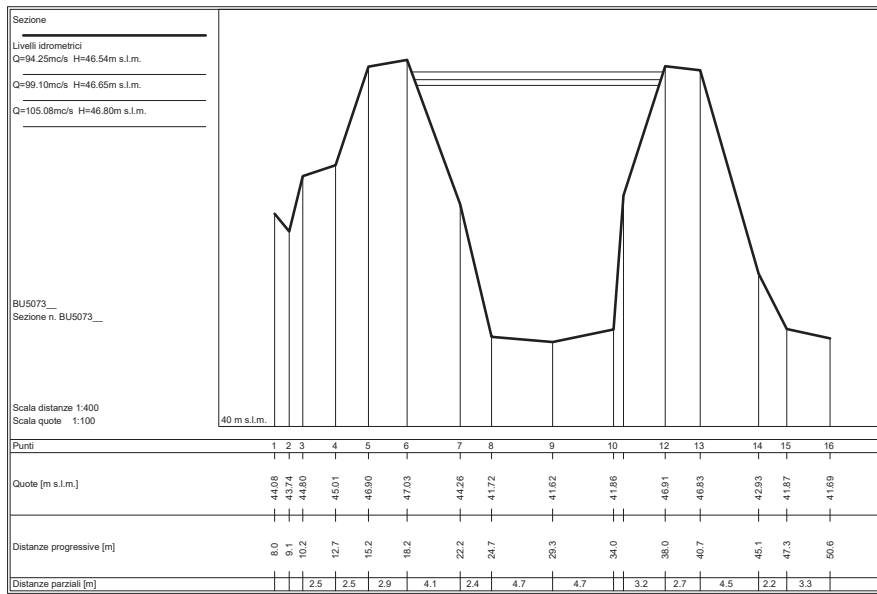


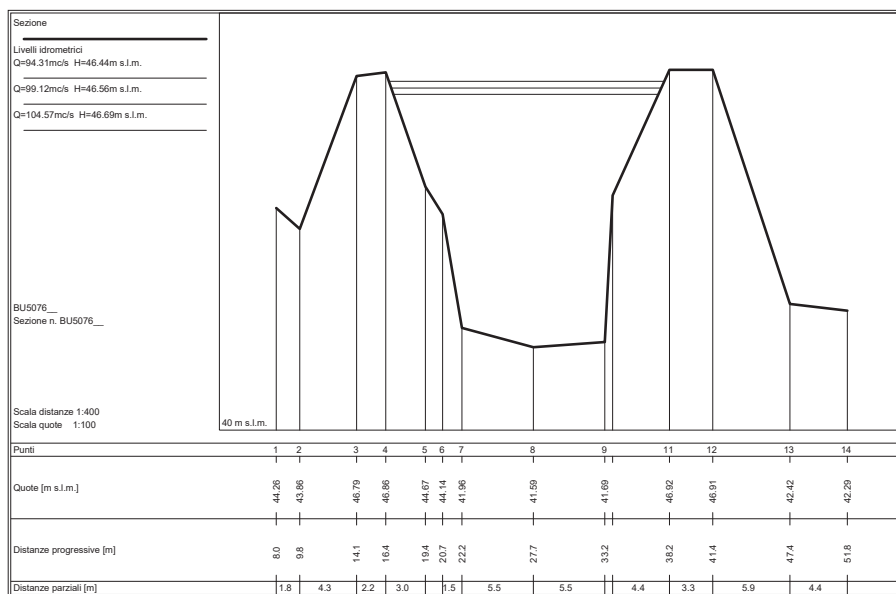
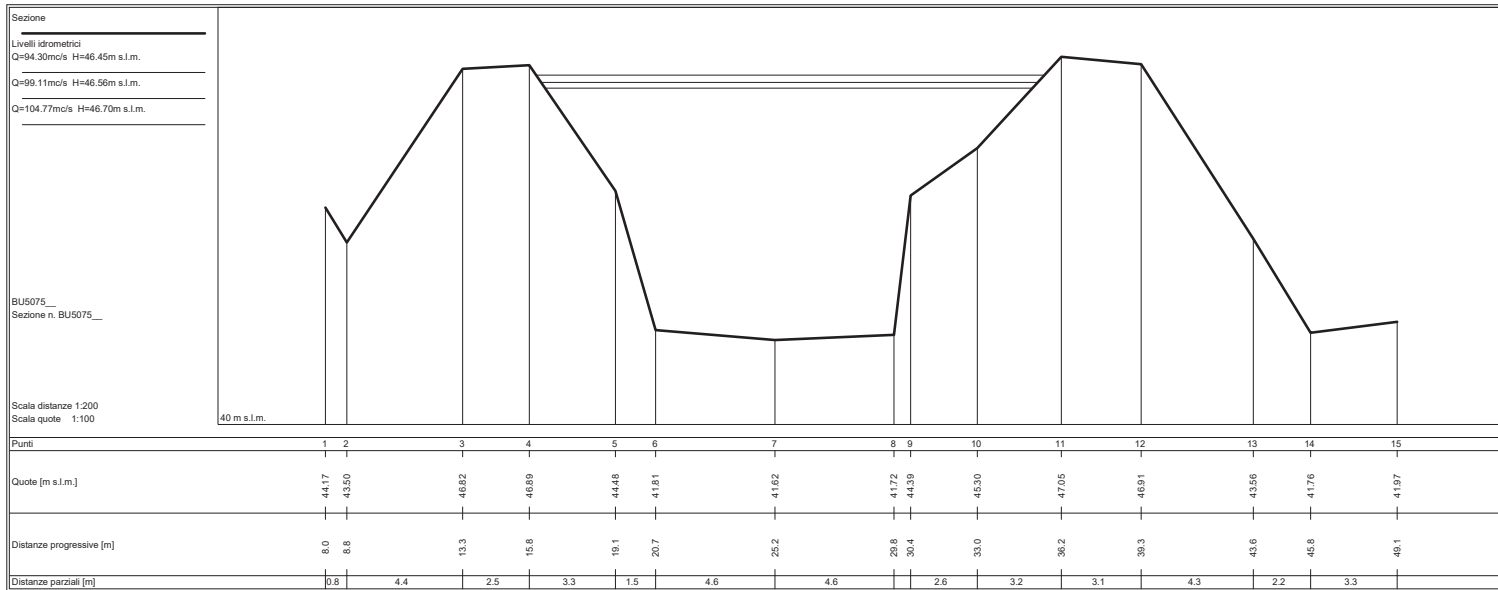


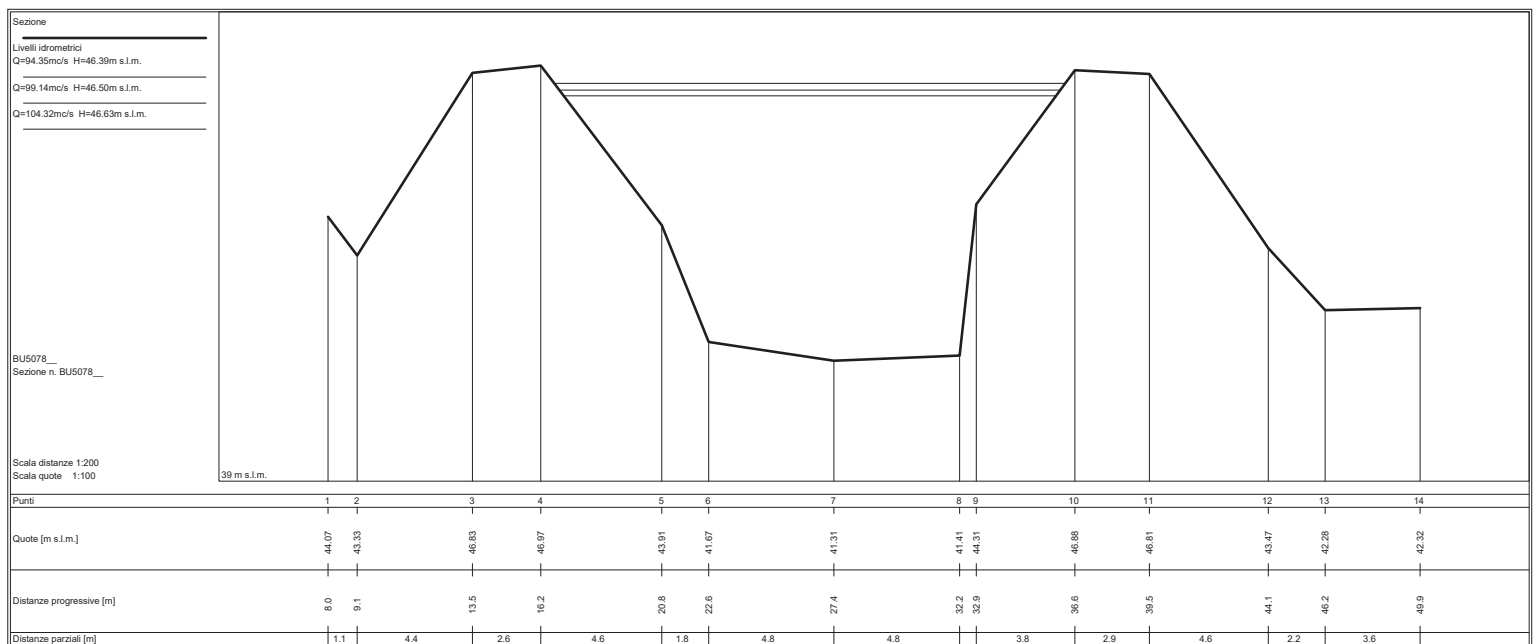
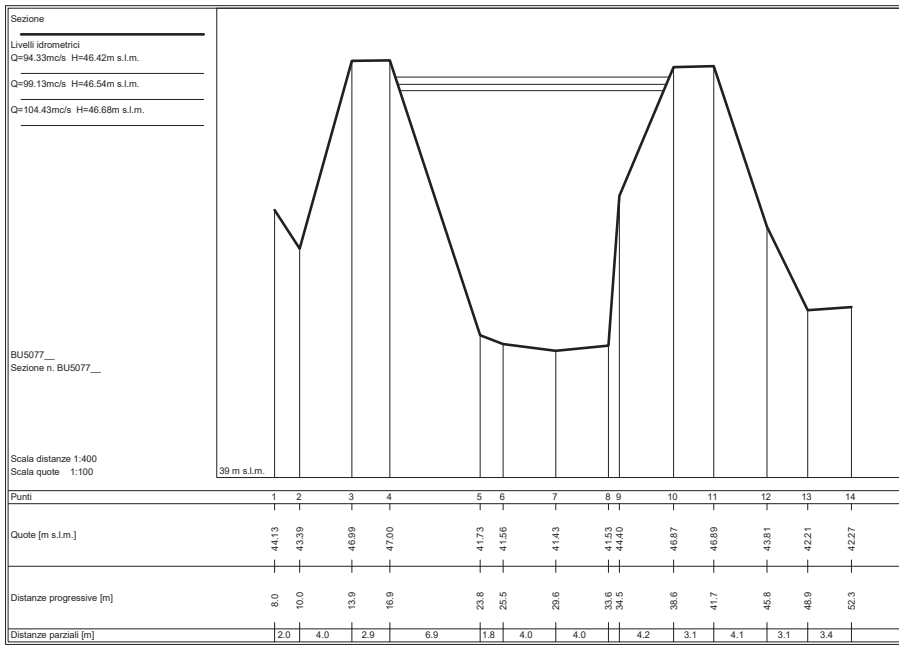


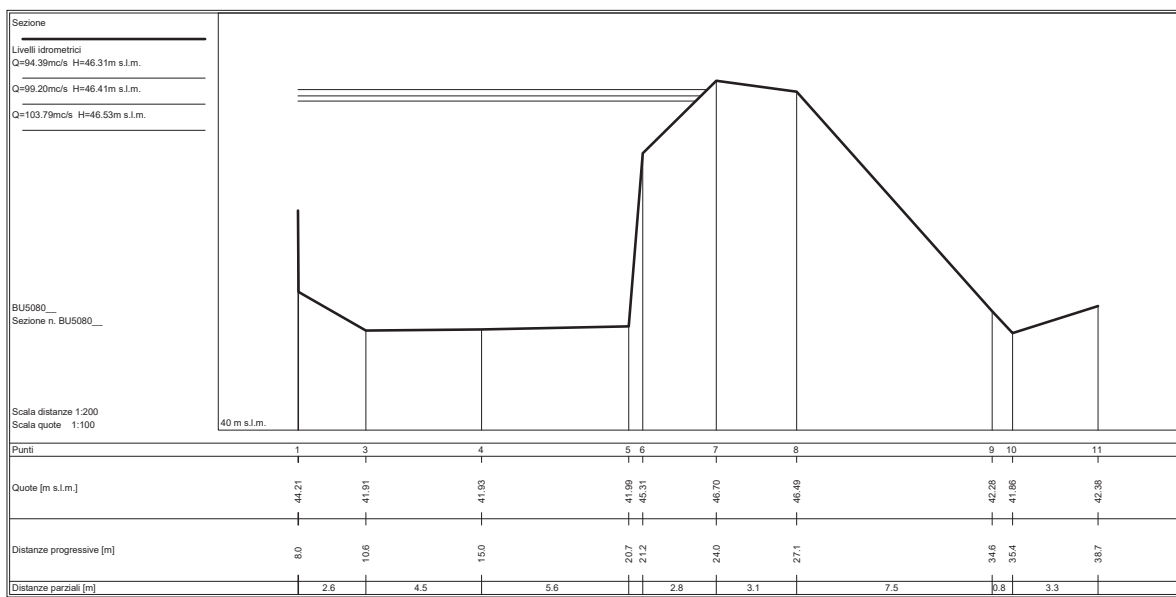
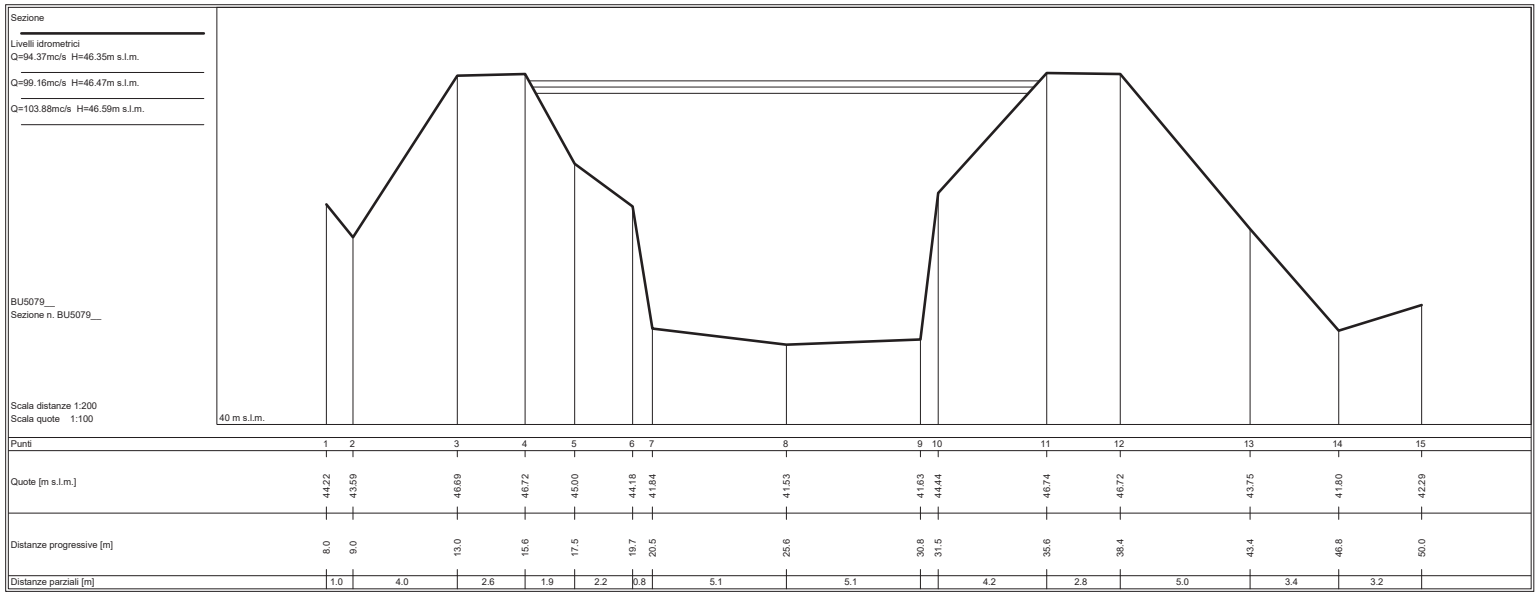
SEZIONI FLUVIALI
TORRENTE BURE - TRATTO 3



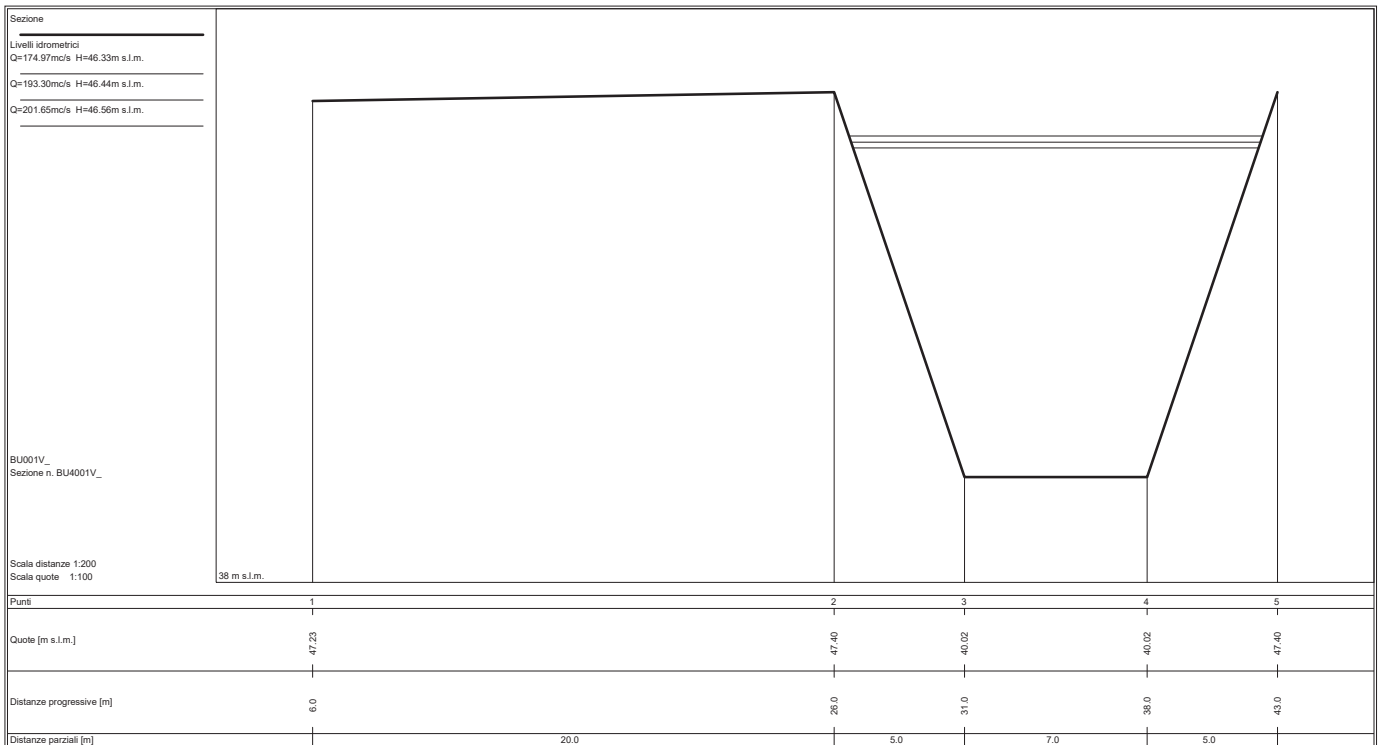
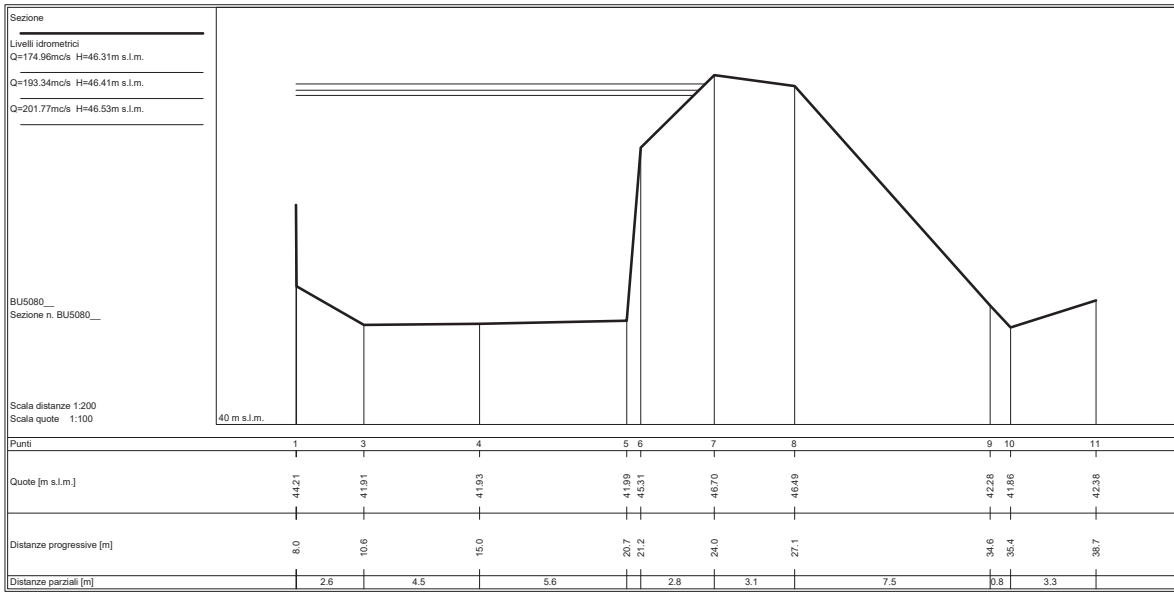




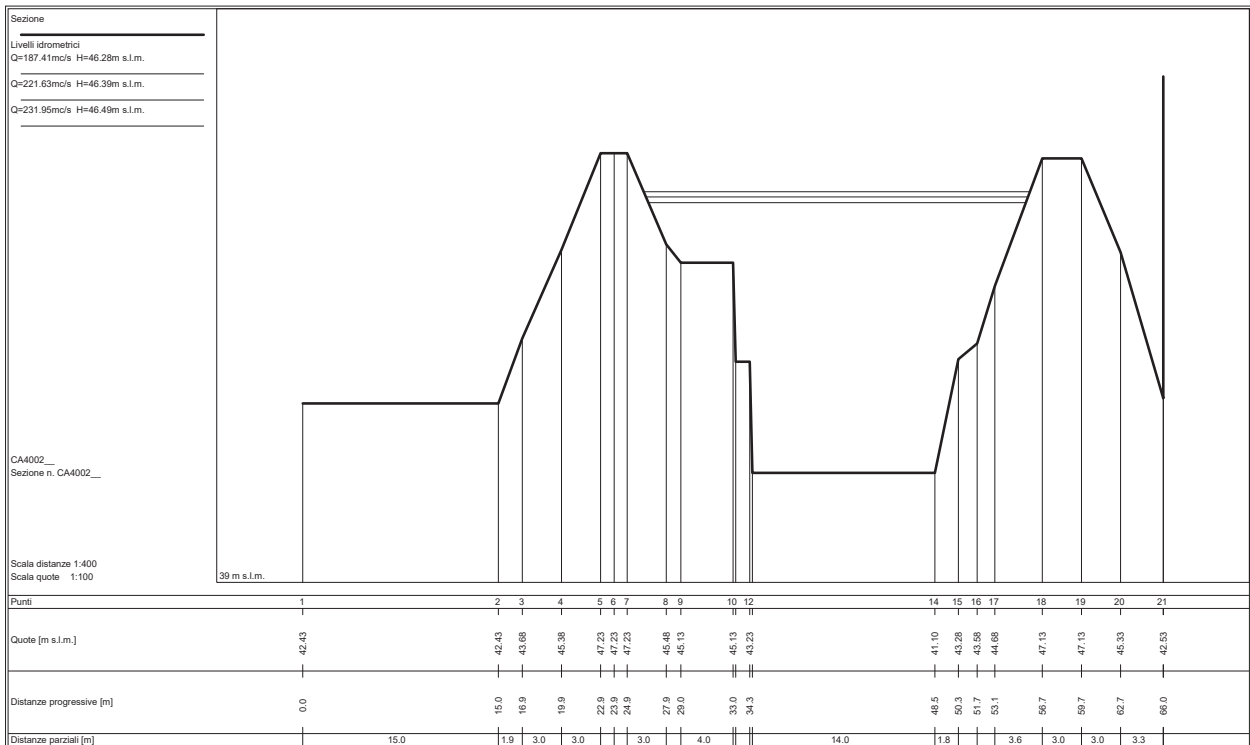
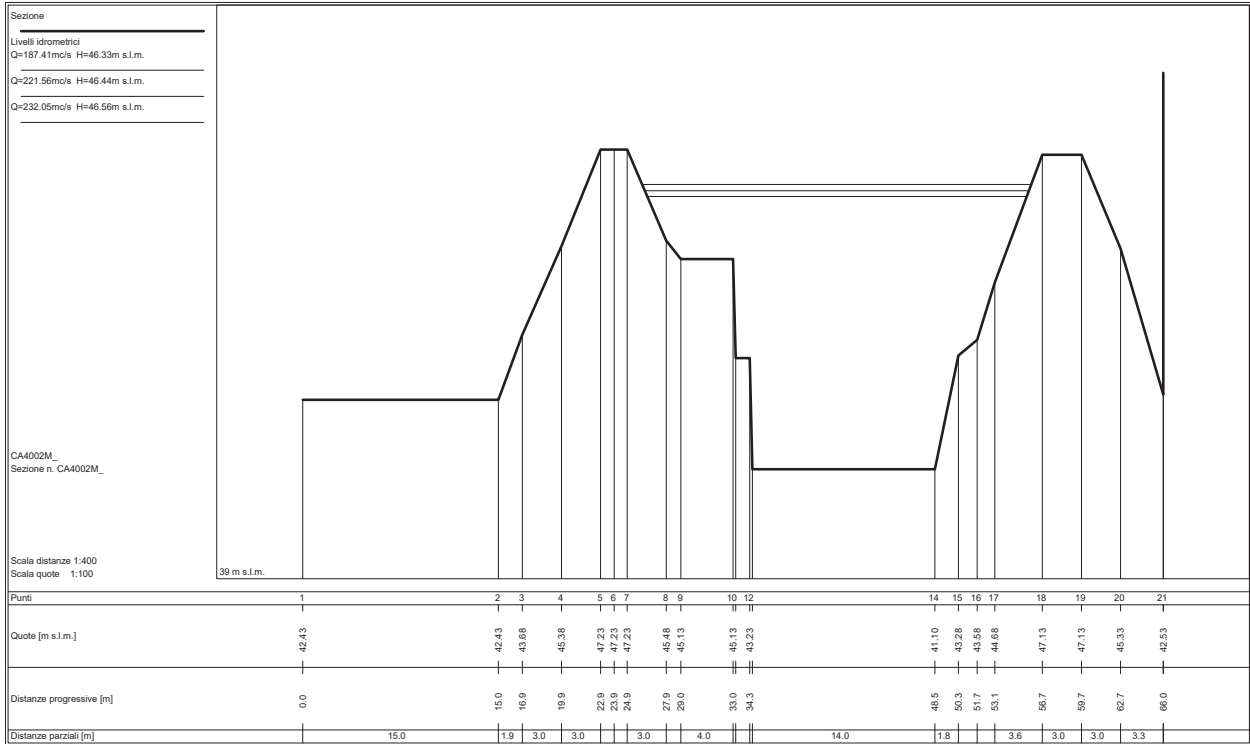


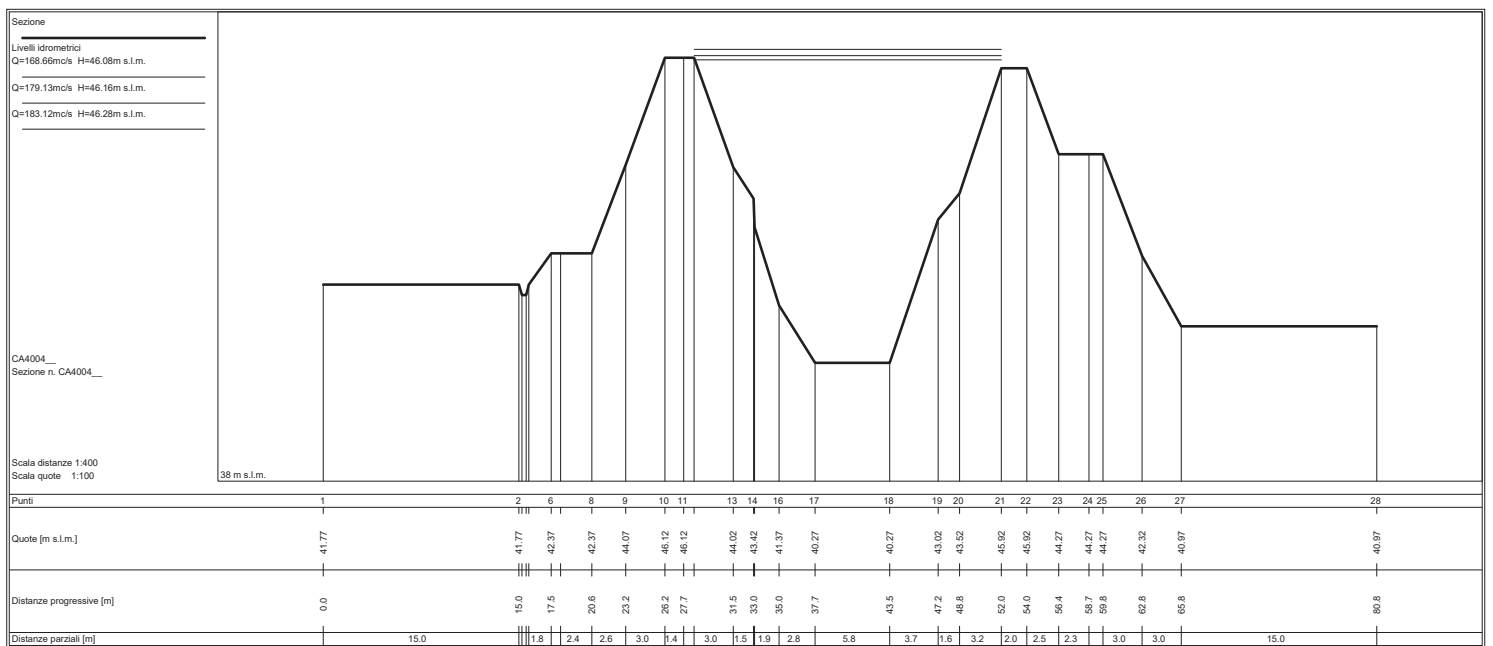
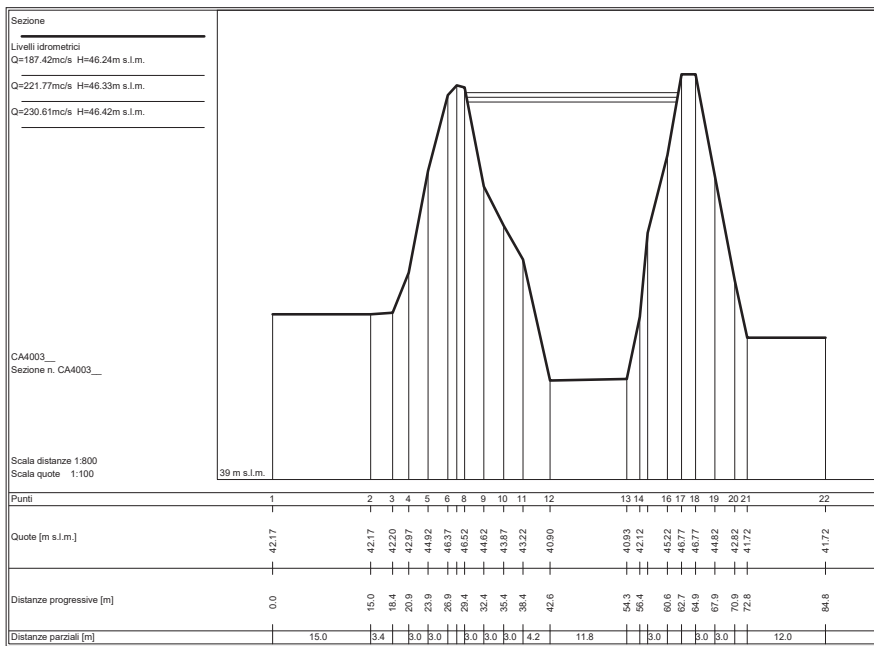


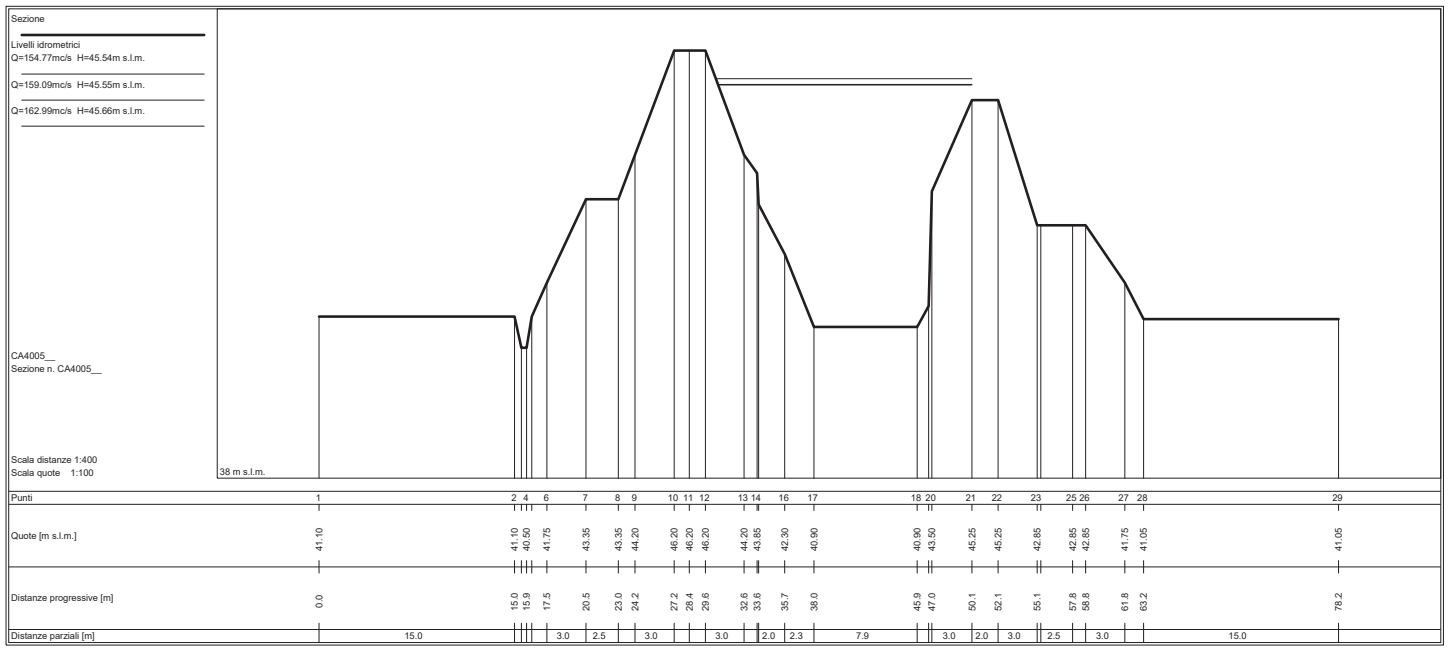
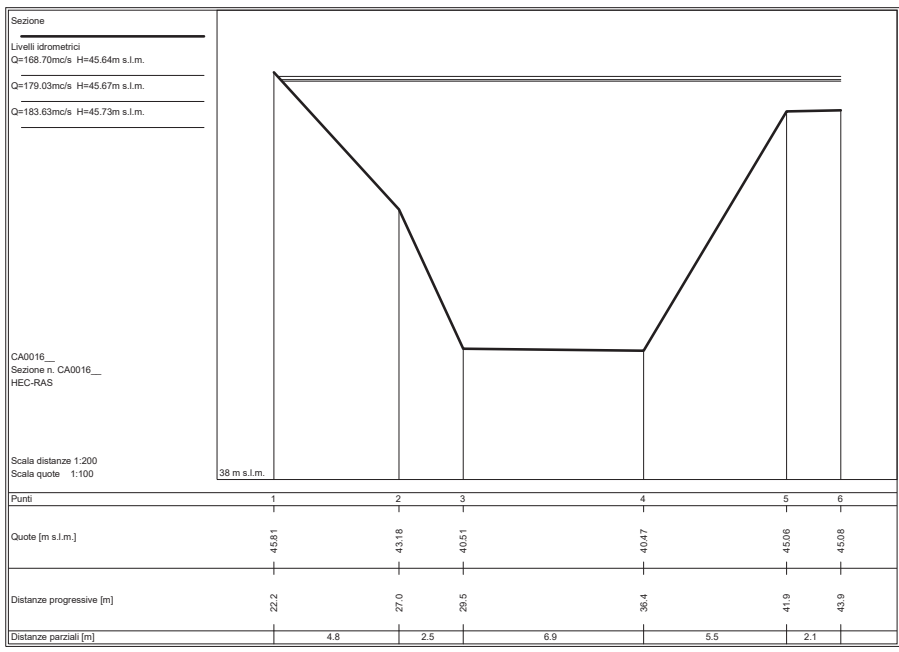
SEZIONI FLUVIALI
TORRENTE BURE - TRATTO 4

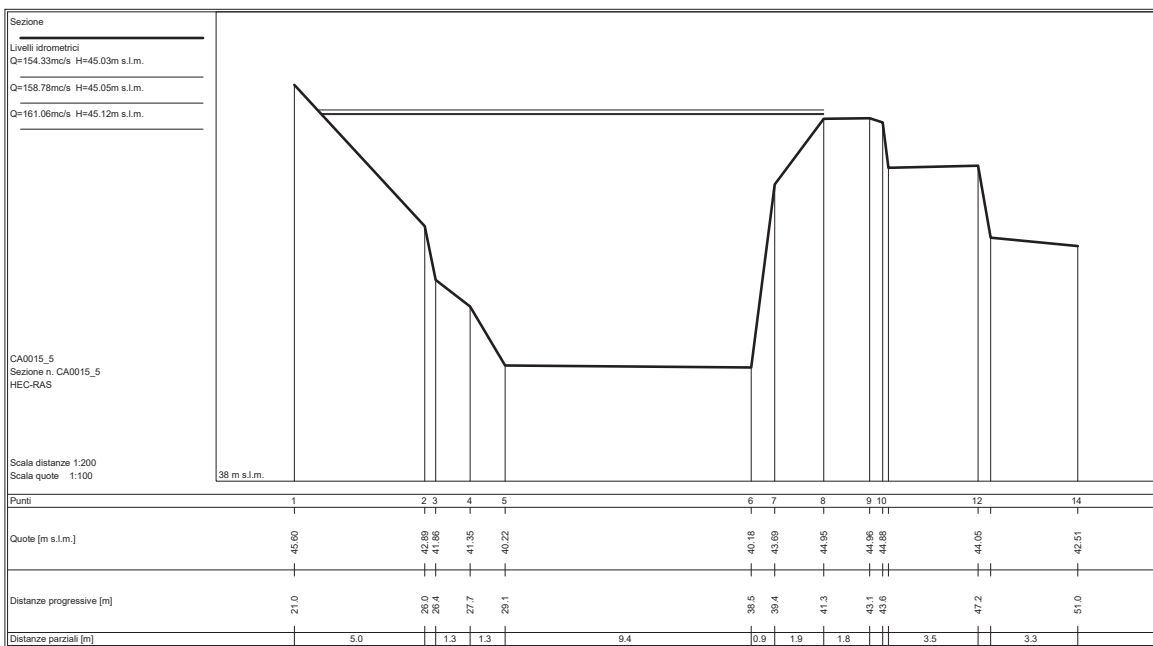
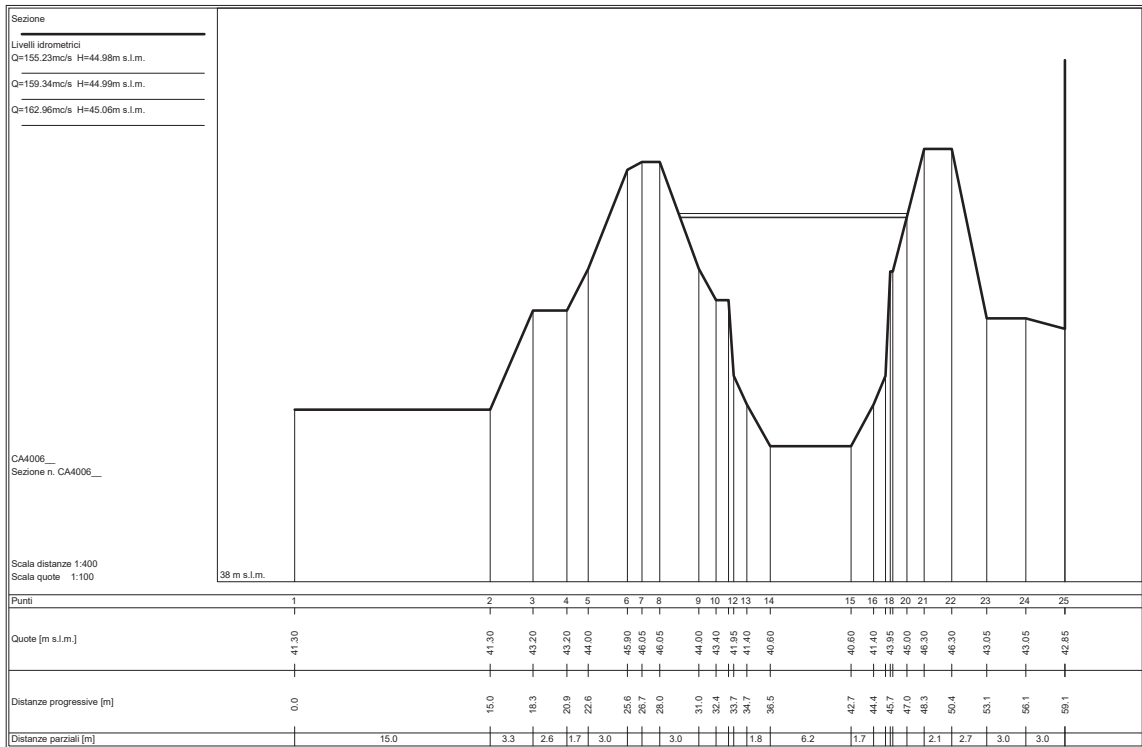


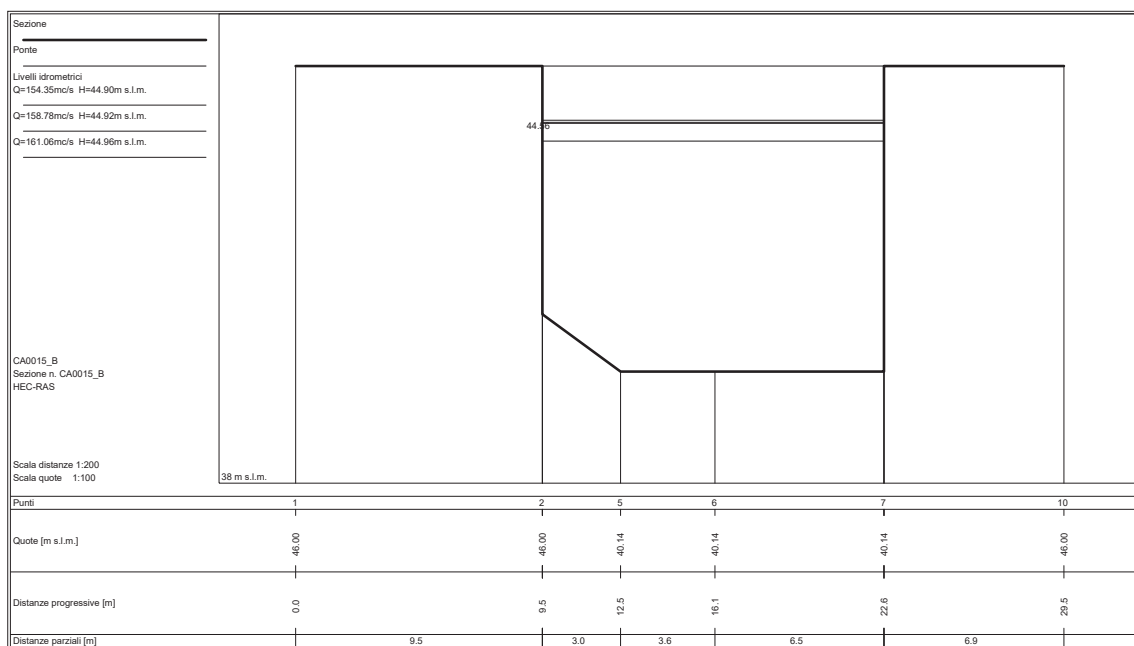
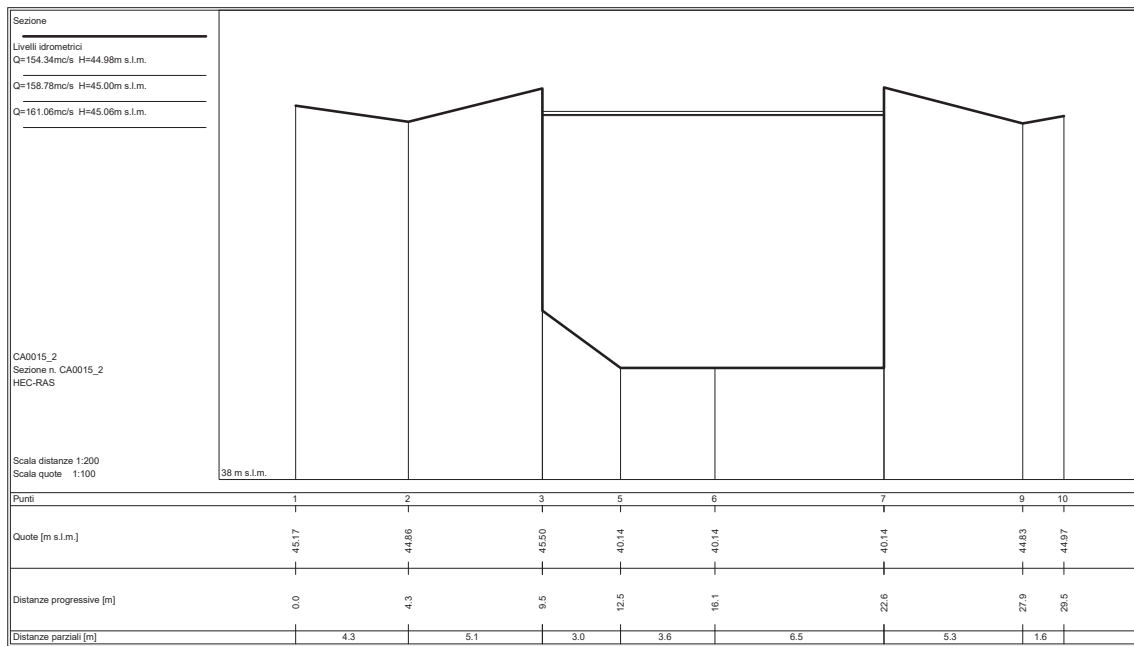
SEZIONI FLUVIALI
TORRENTE CALICE

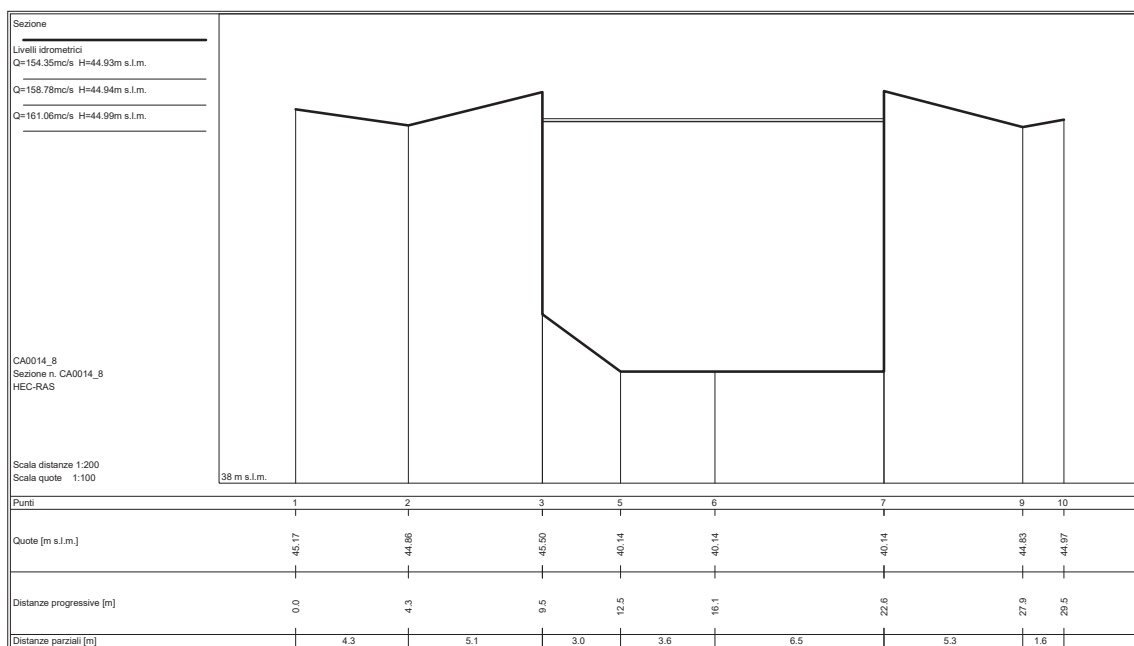
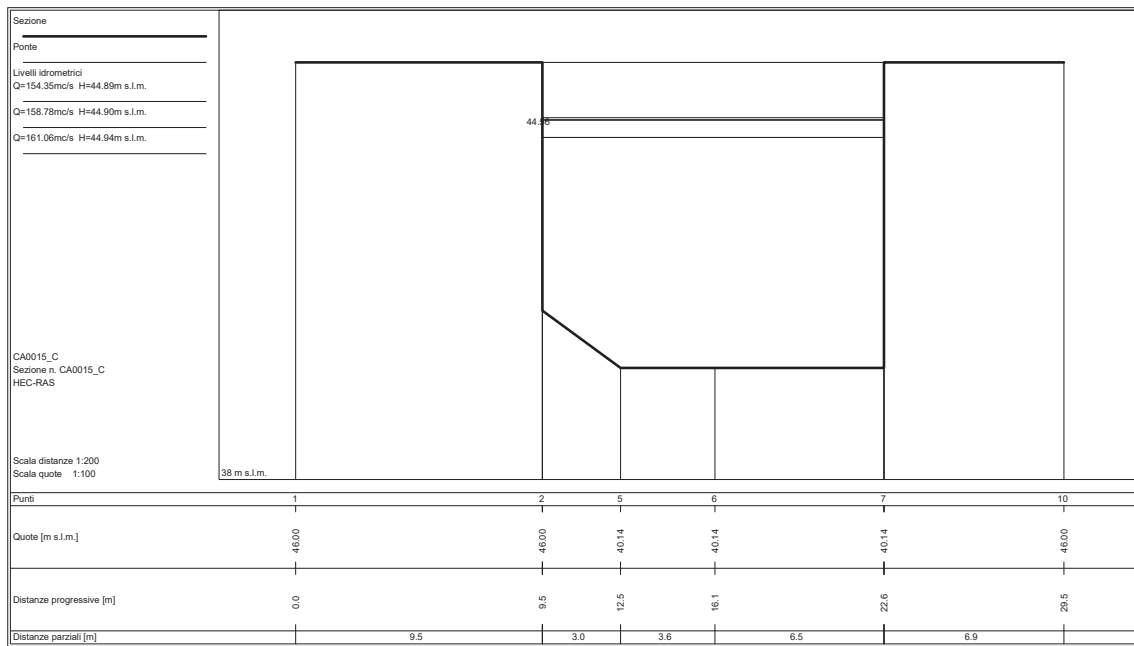


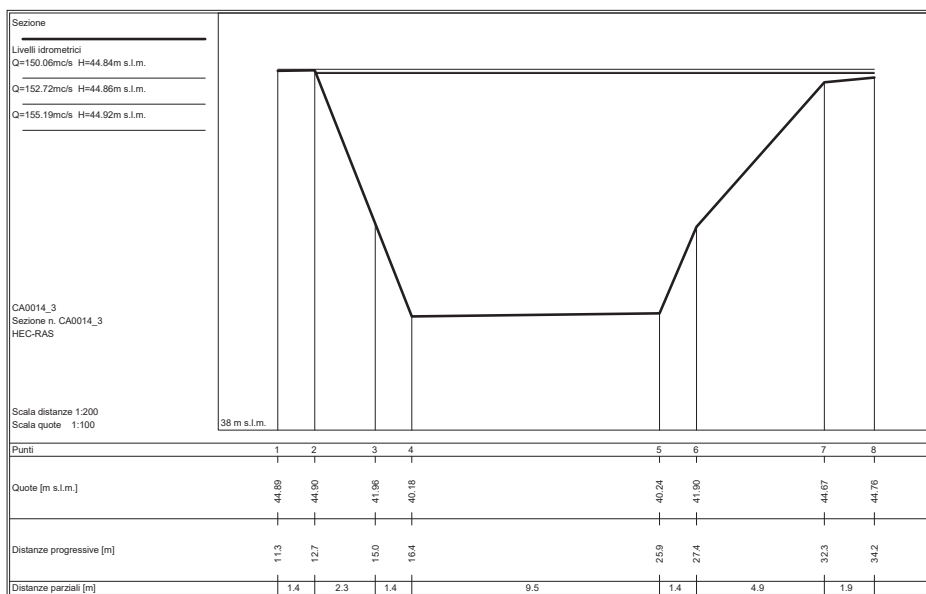
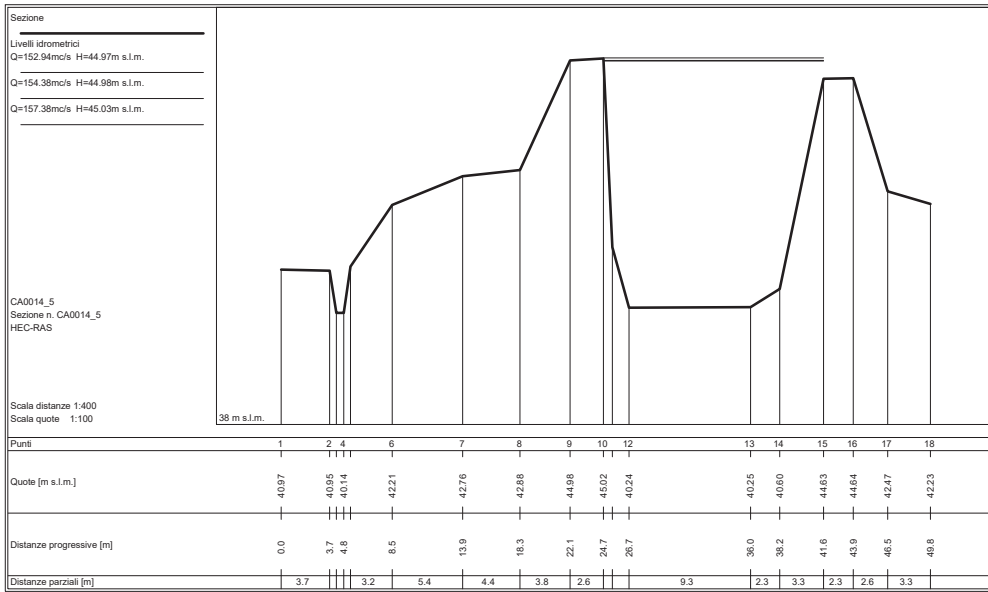


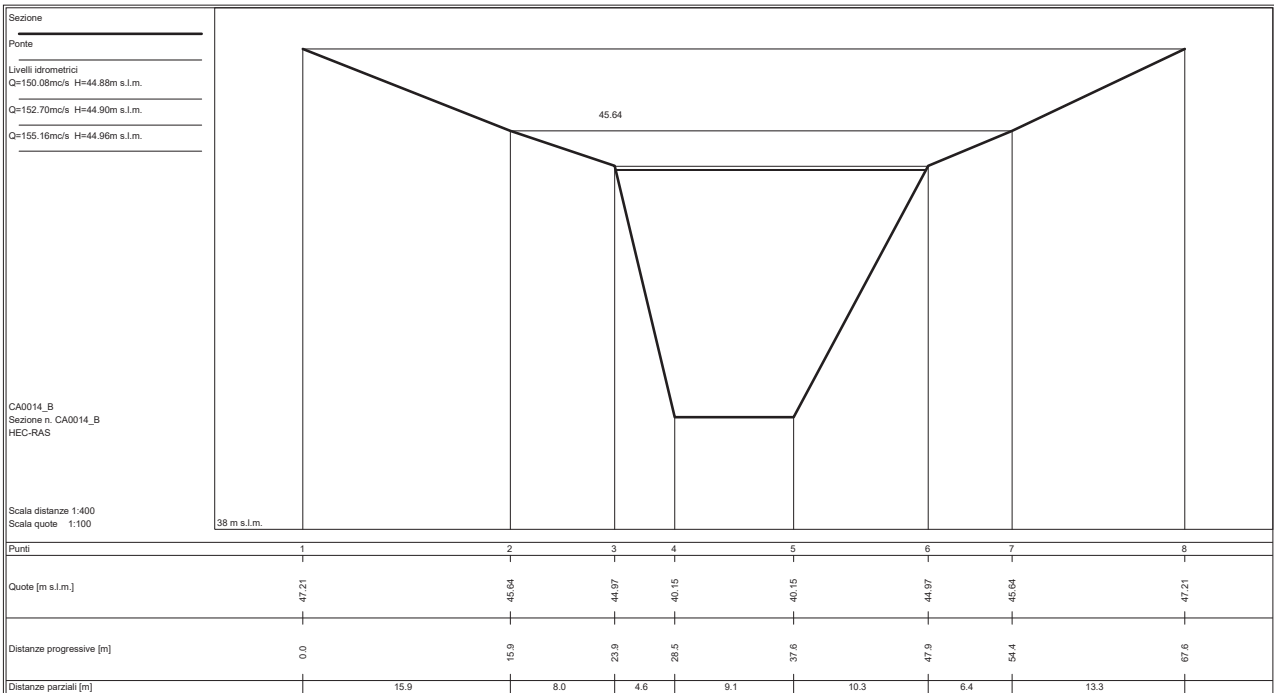
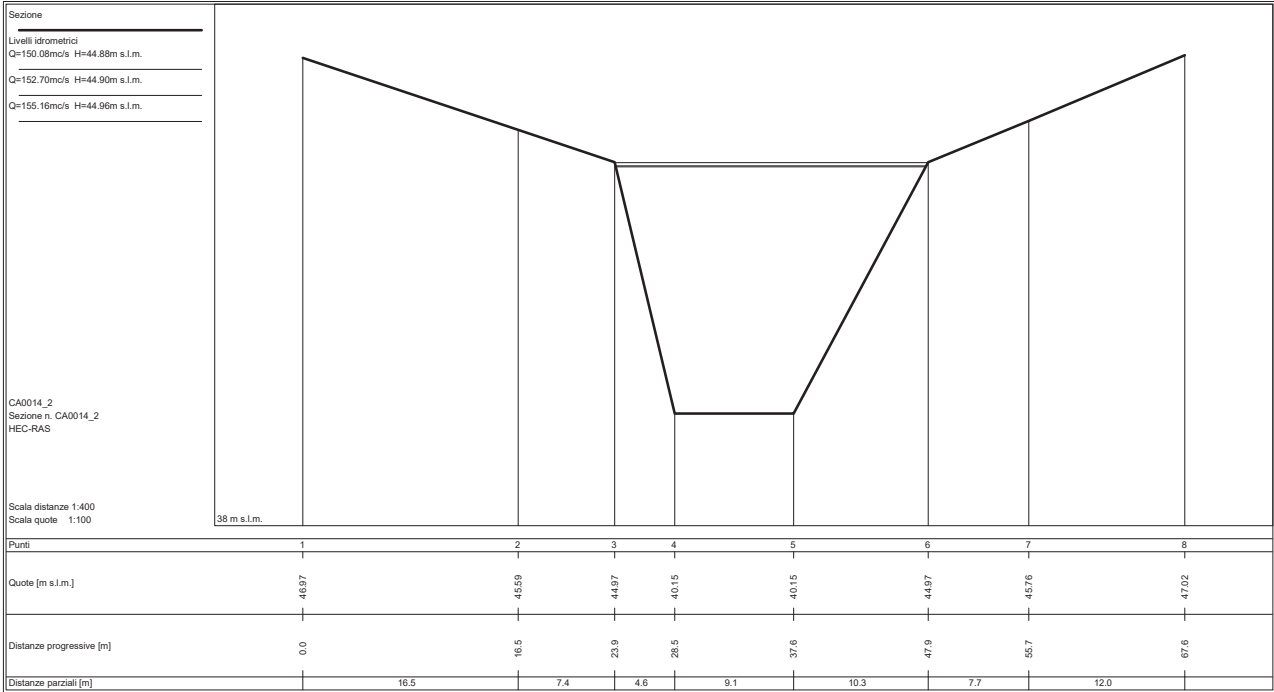


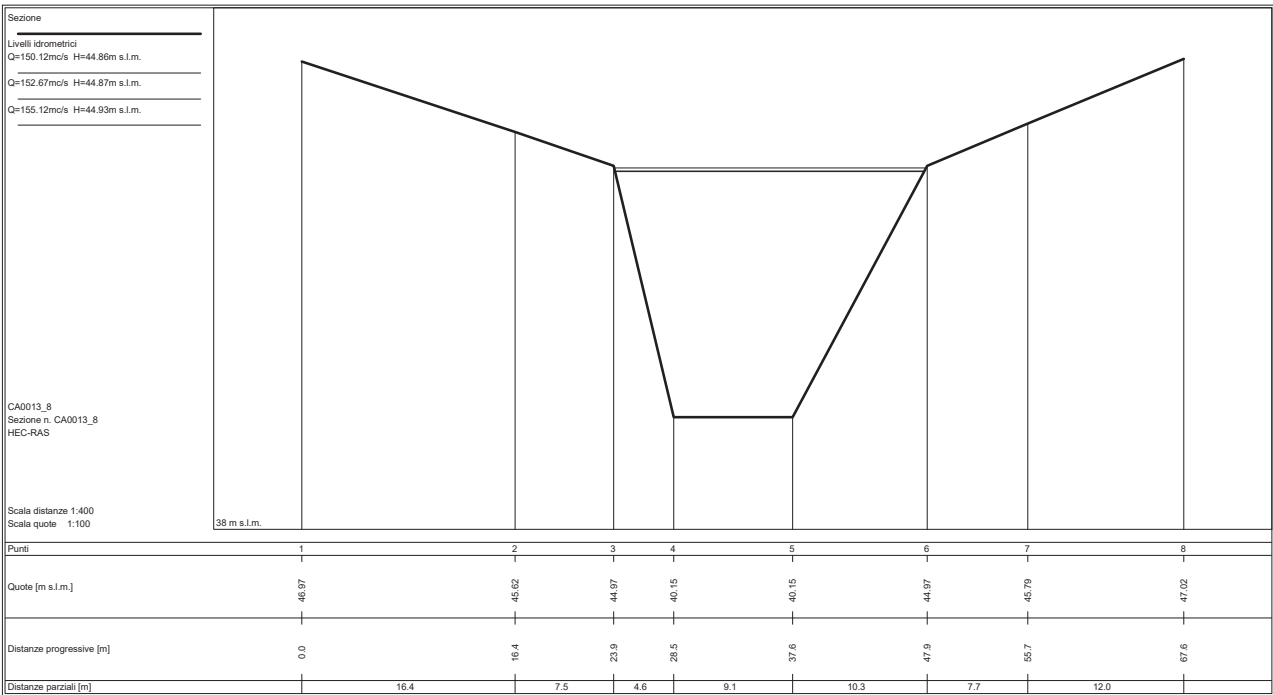
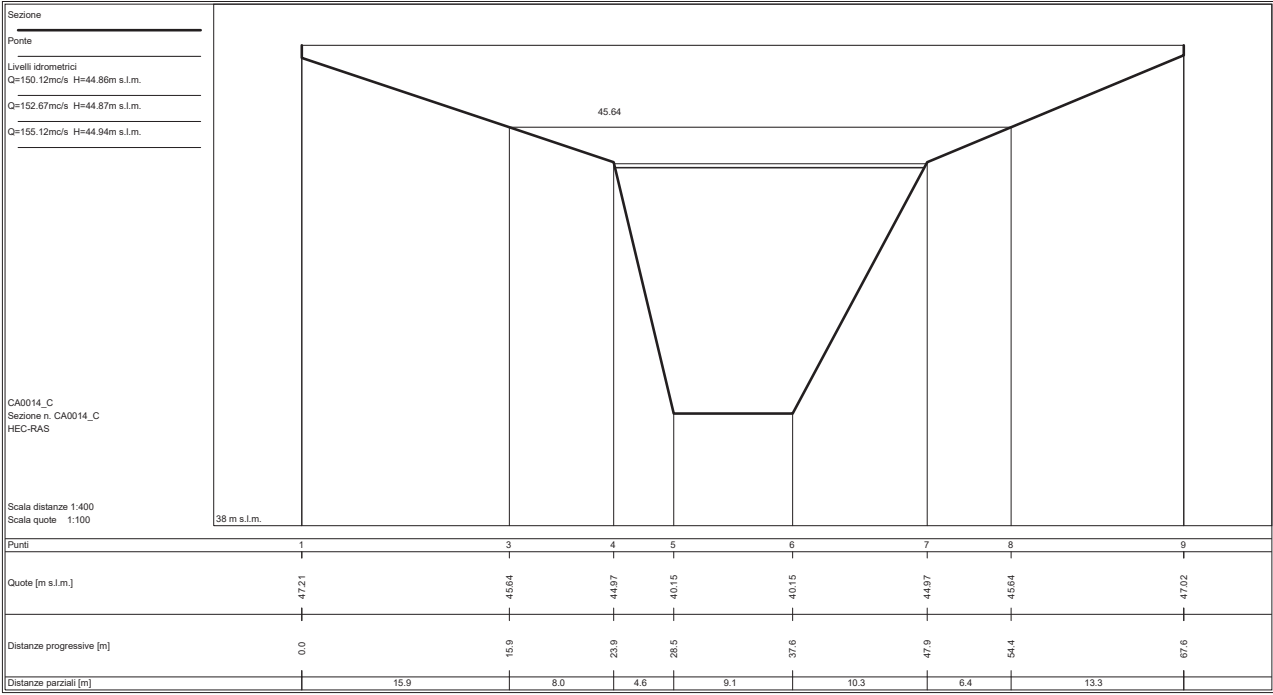









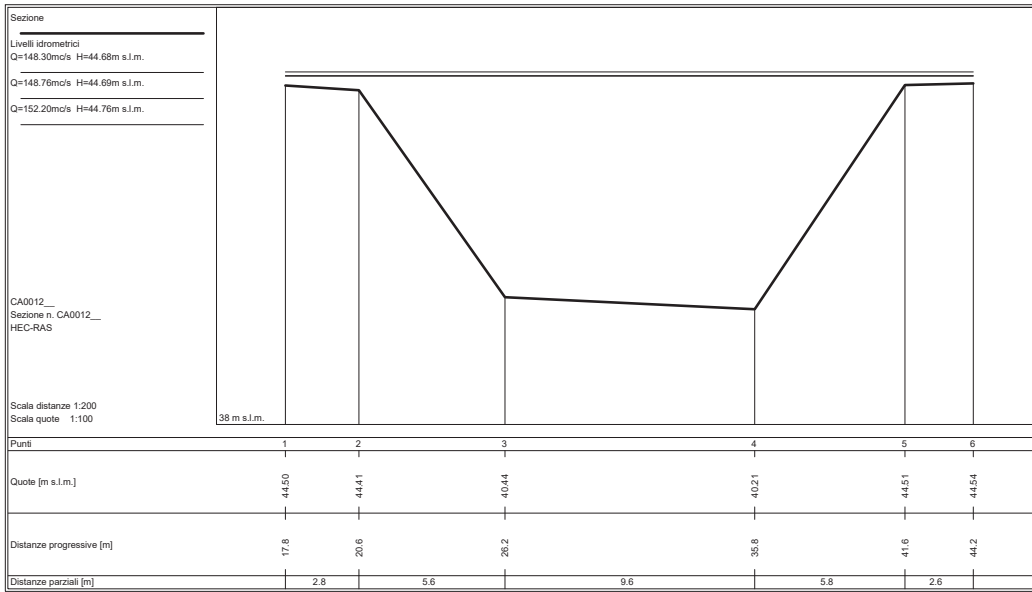




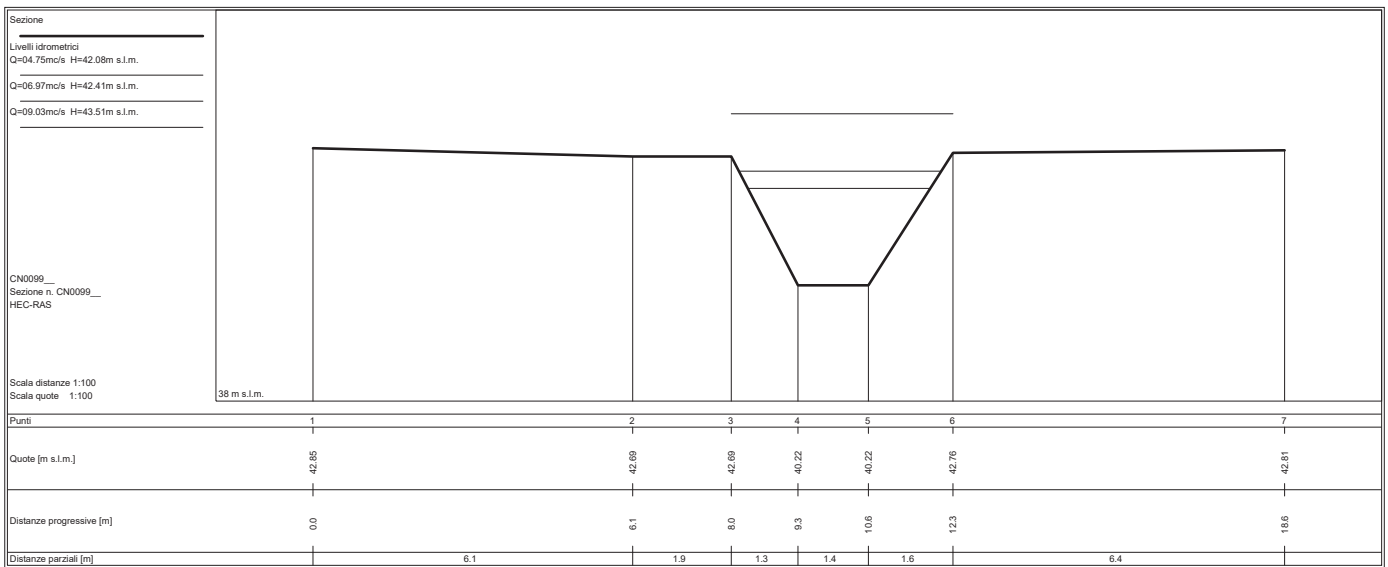
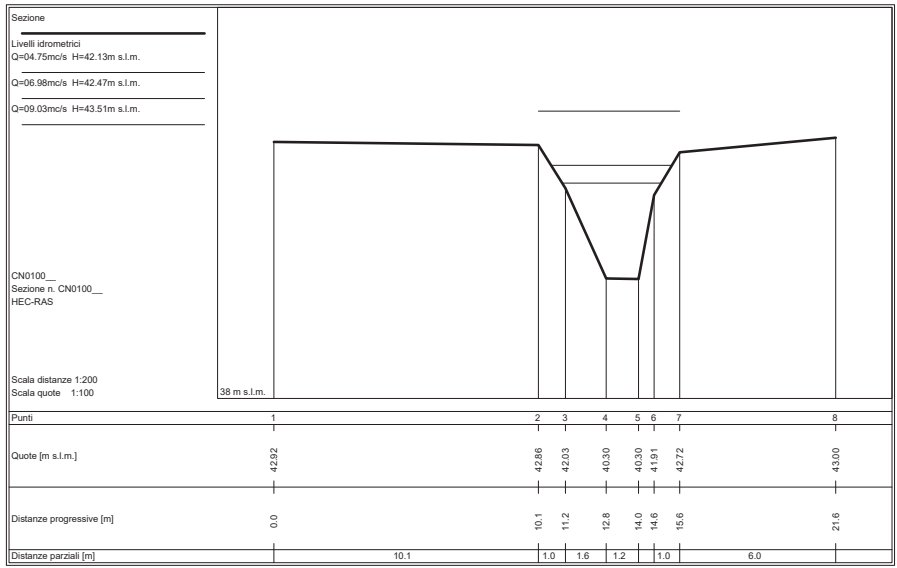


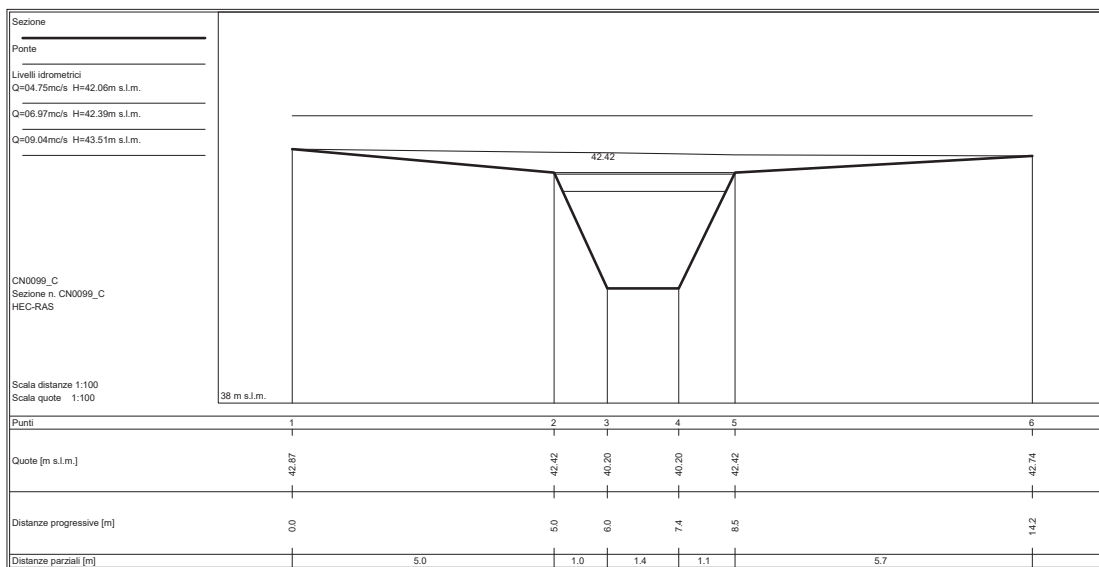
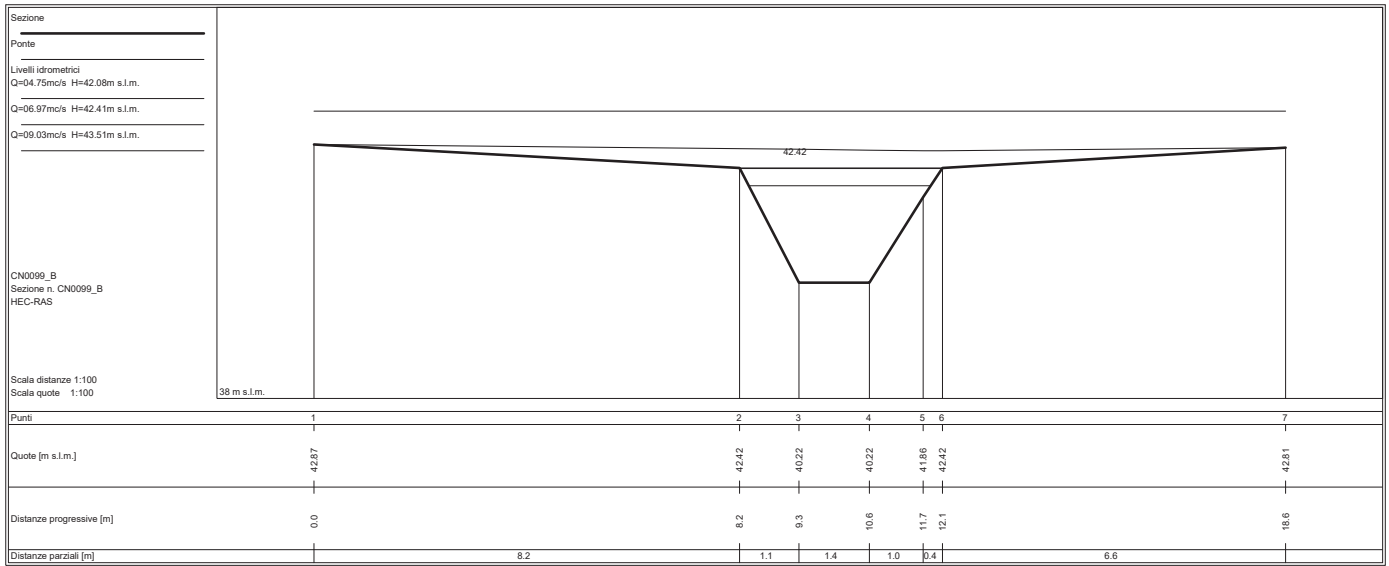


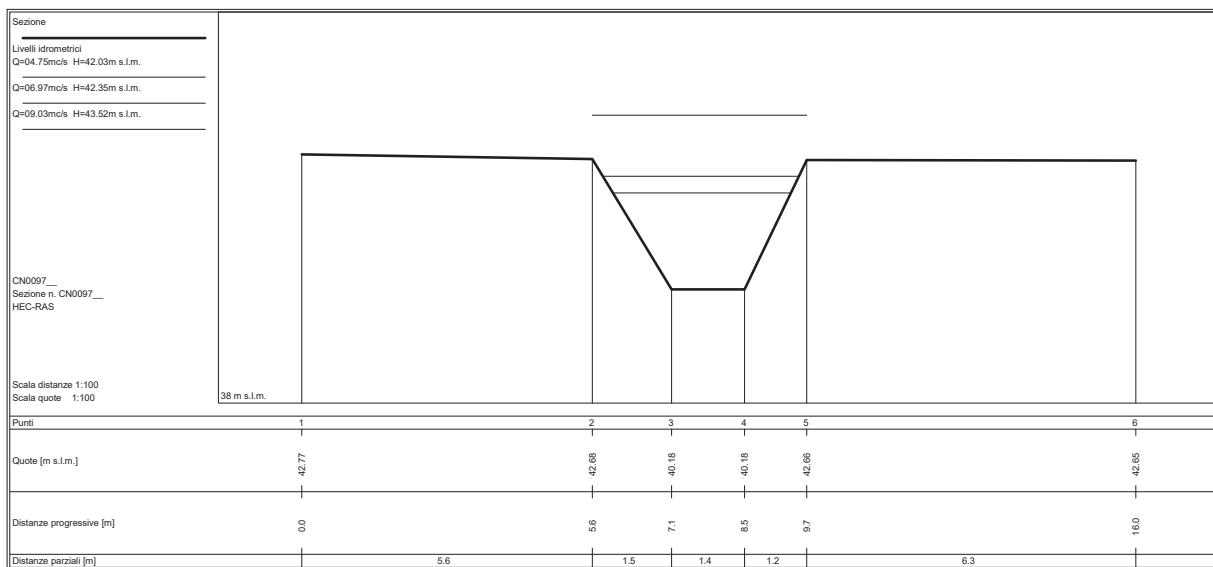
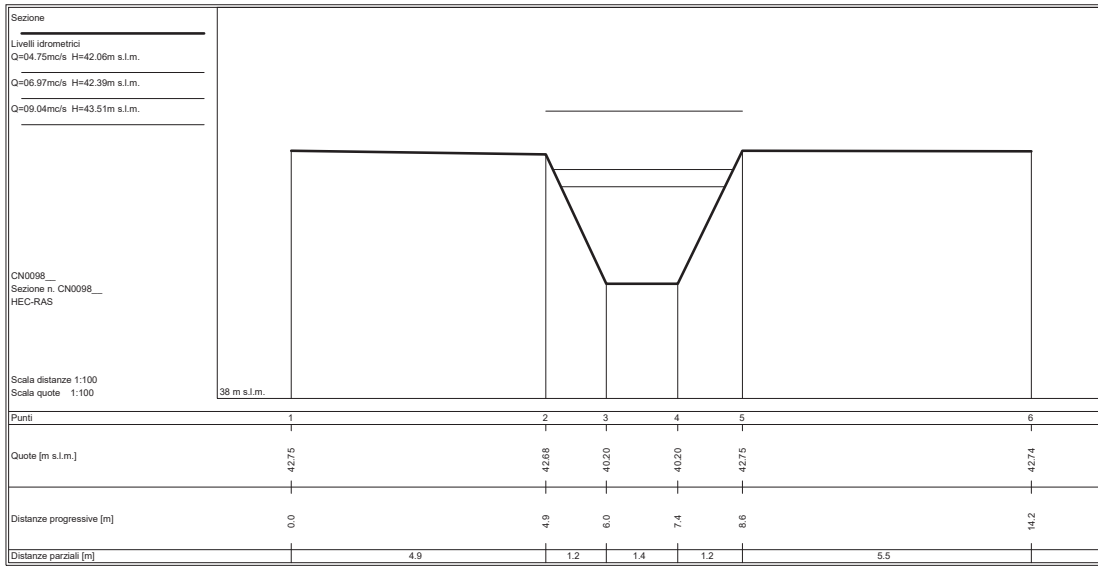


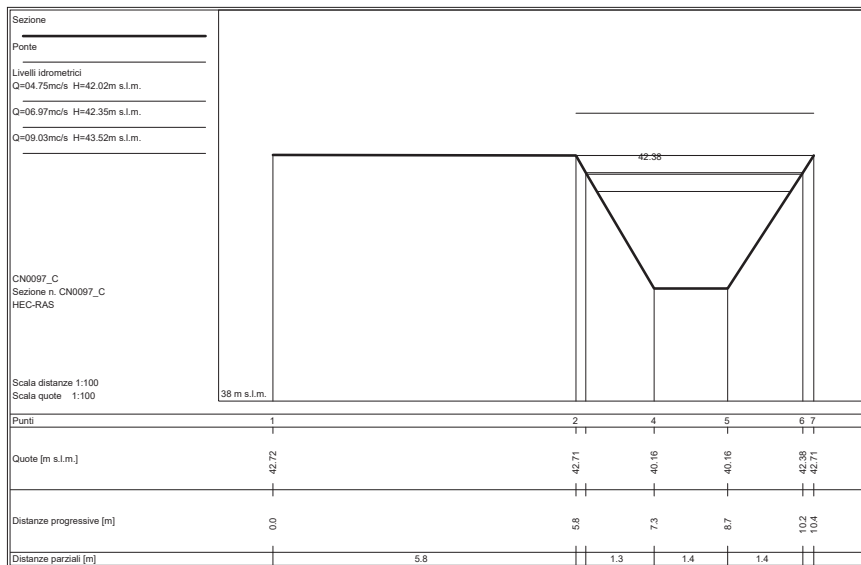
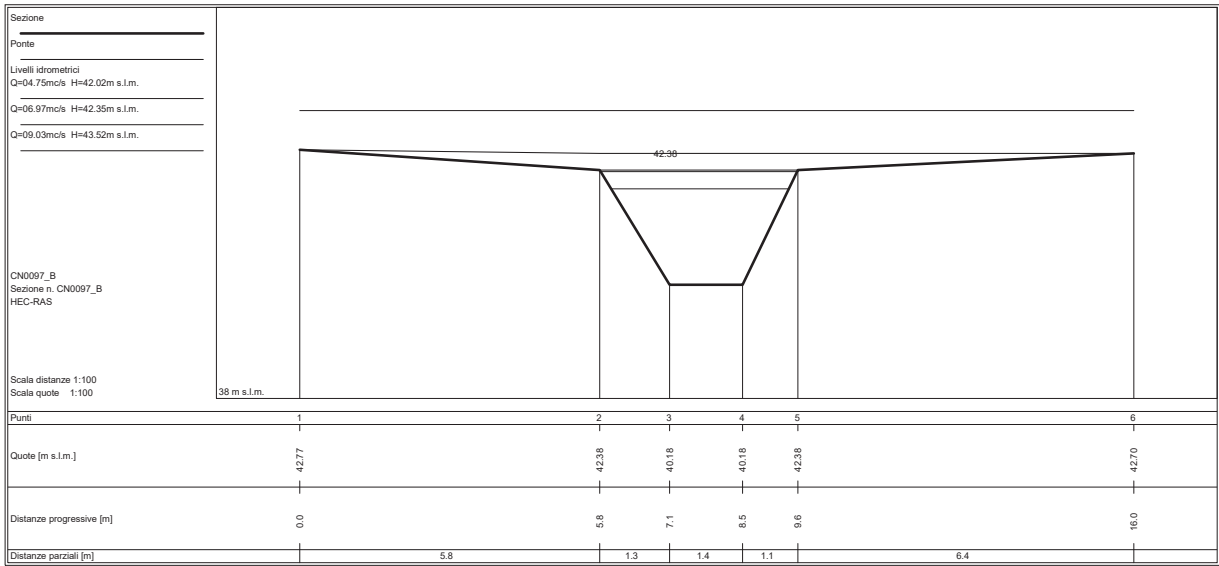


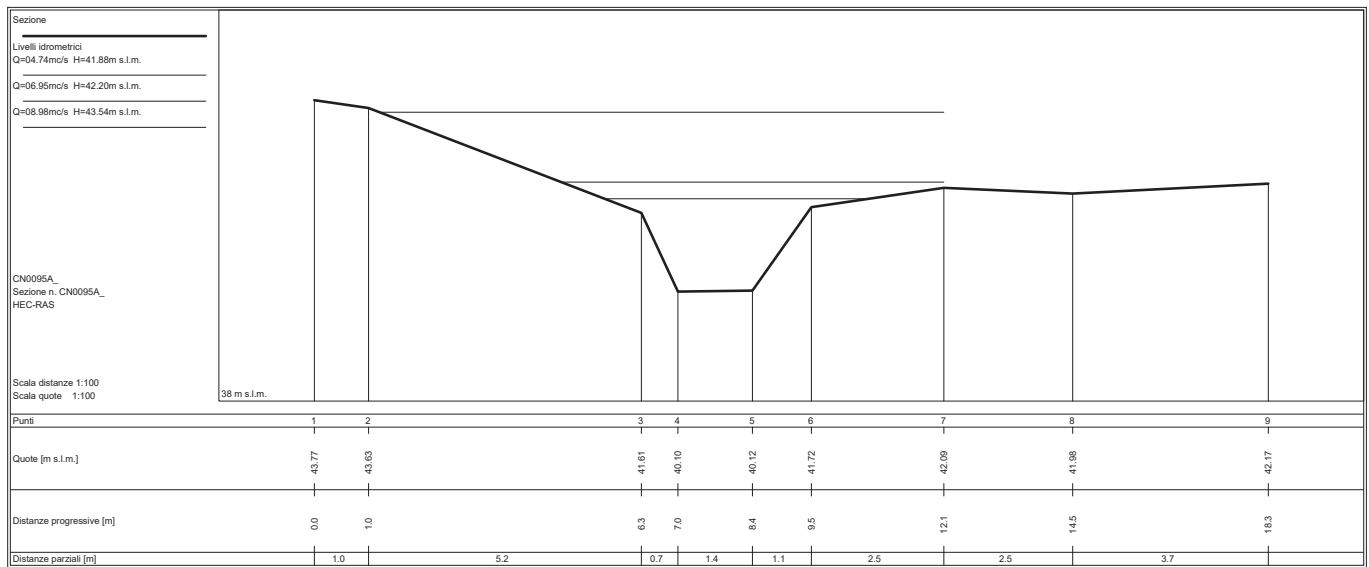
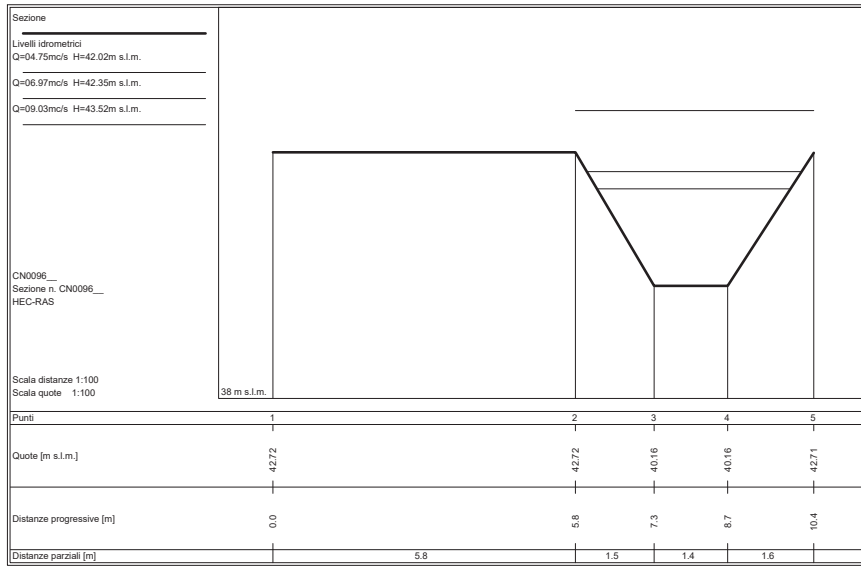
SEZIONI FLUVIALI
TORRENTE CALICINO

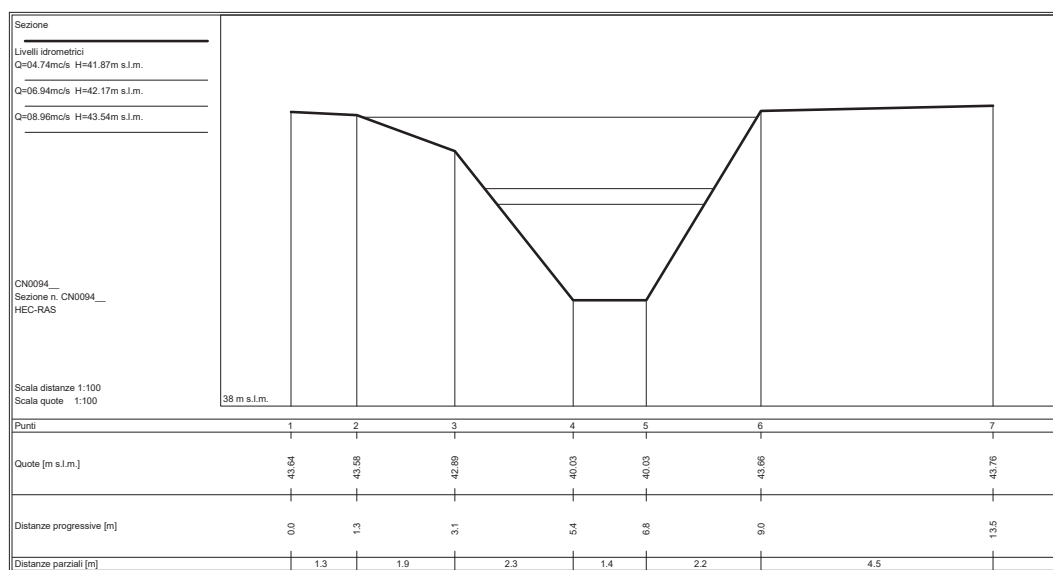
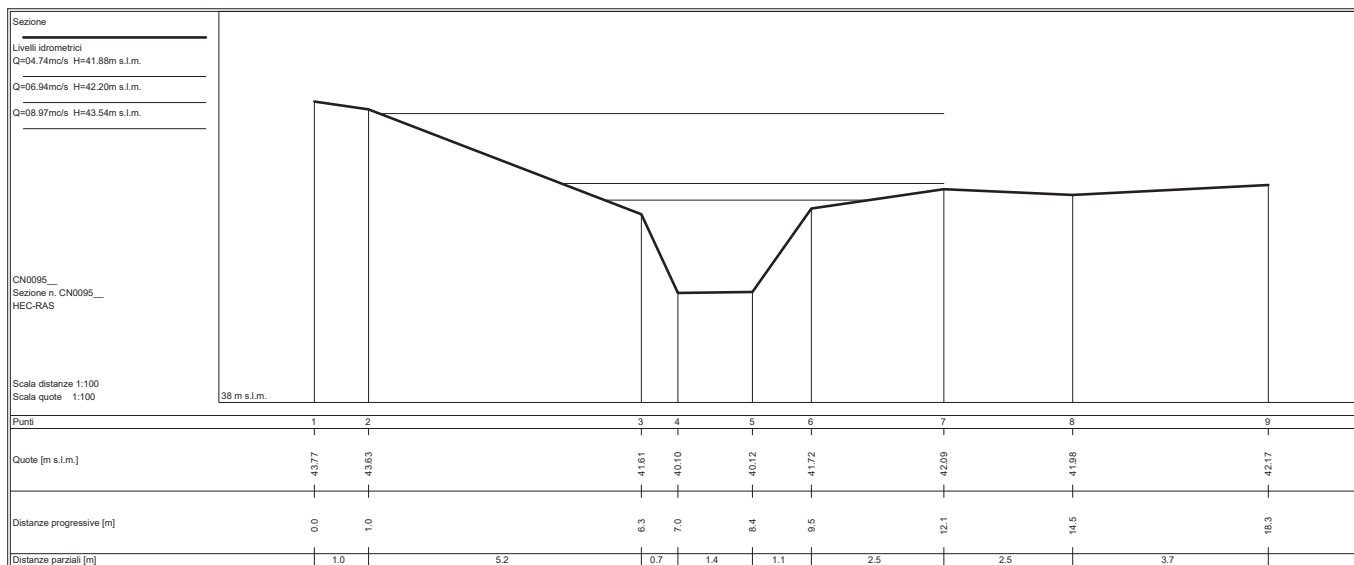


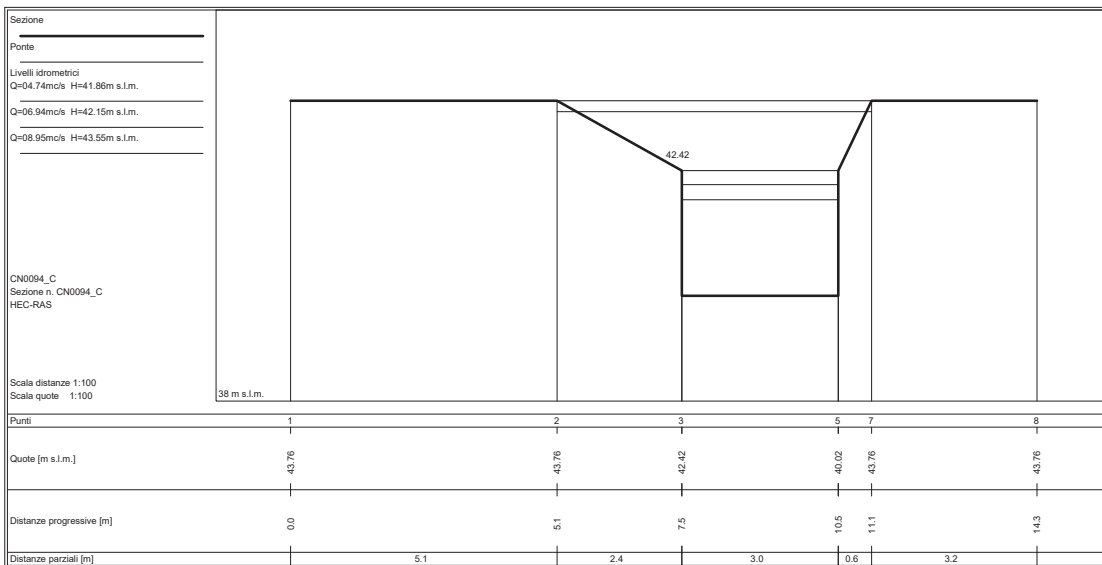
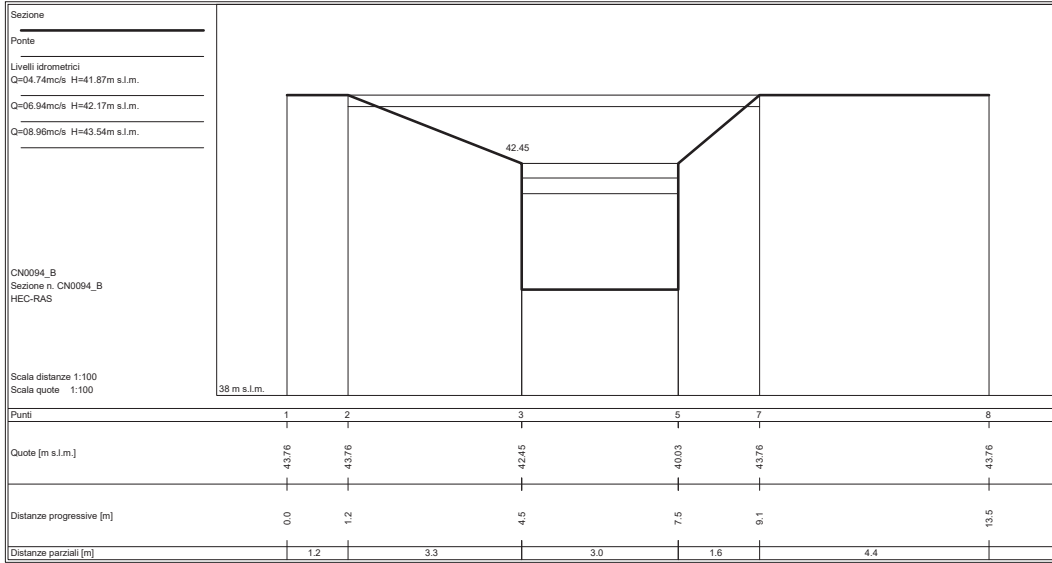


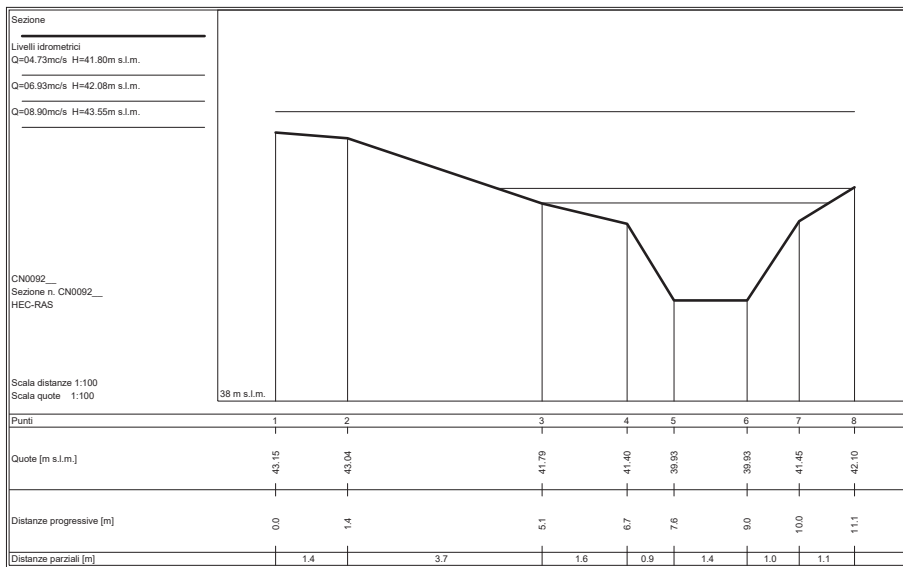
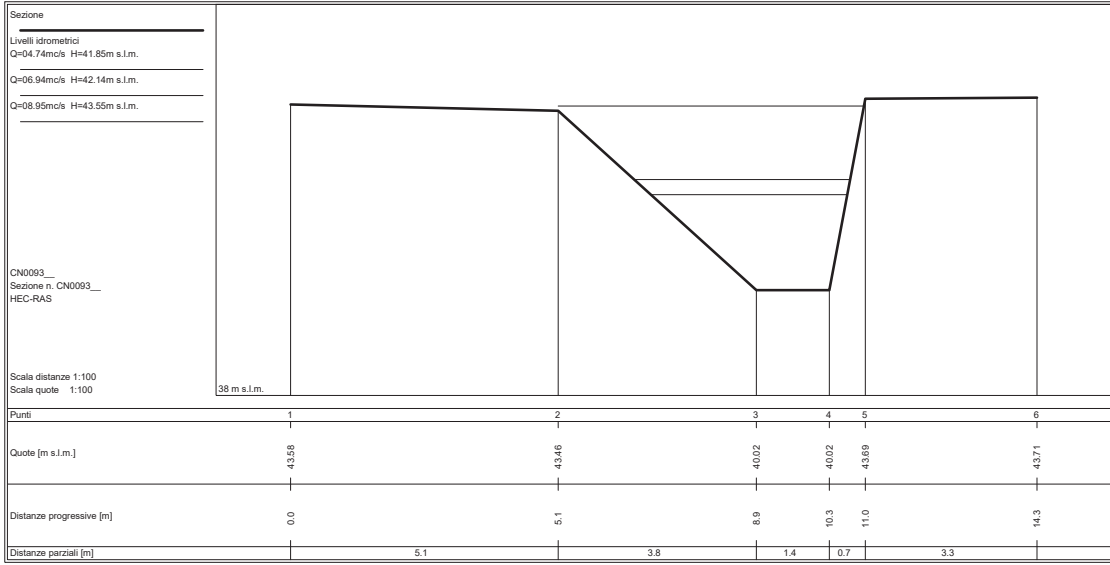


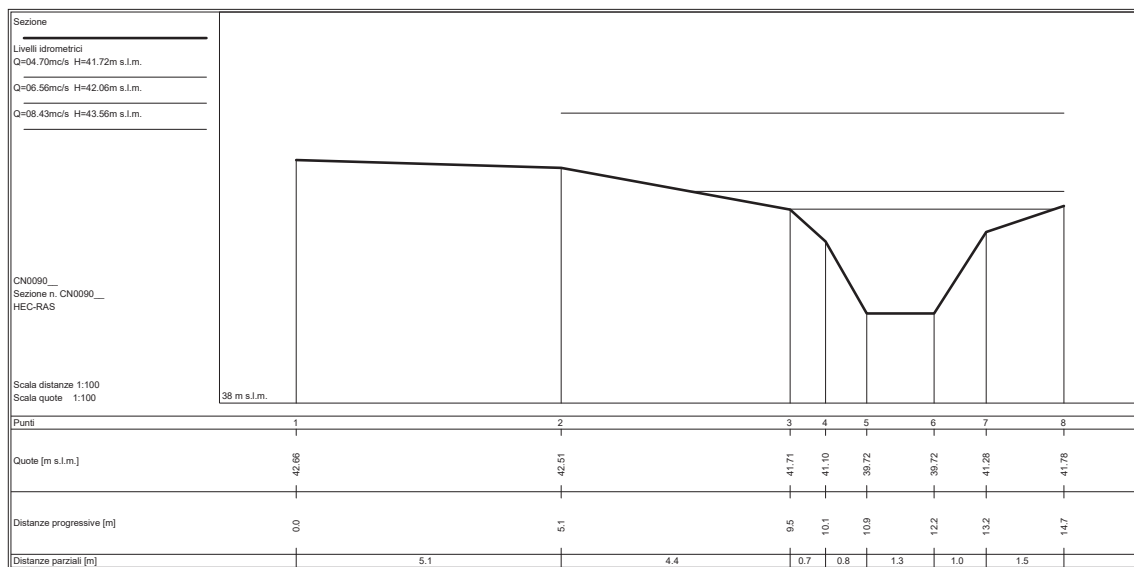
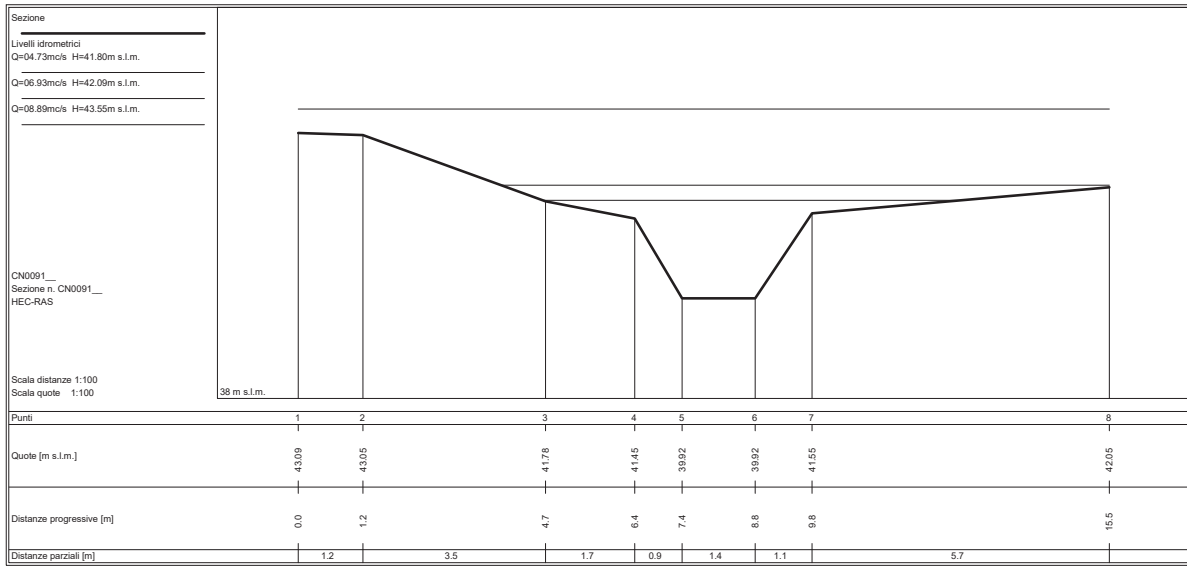


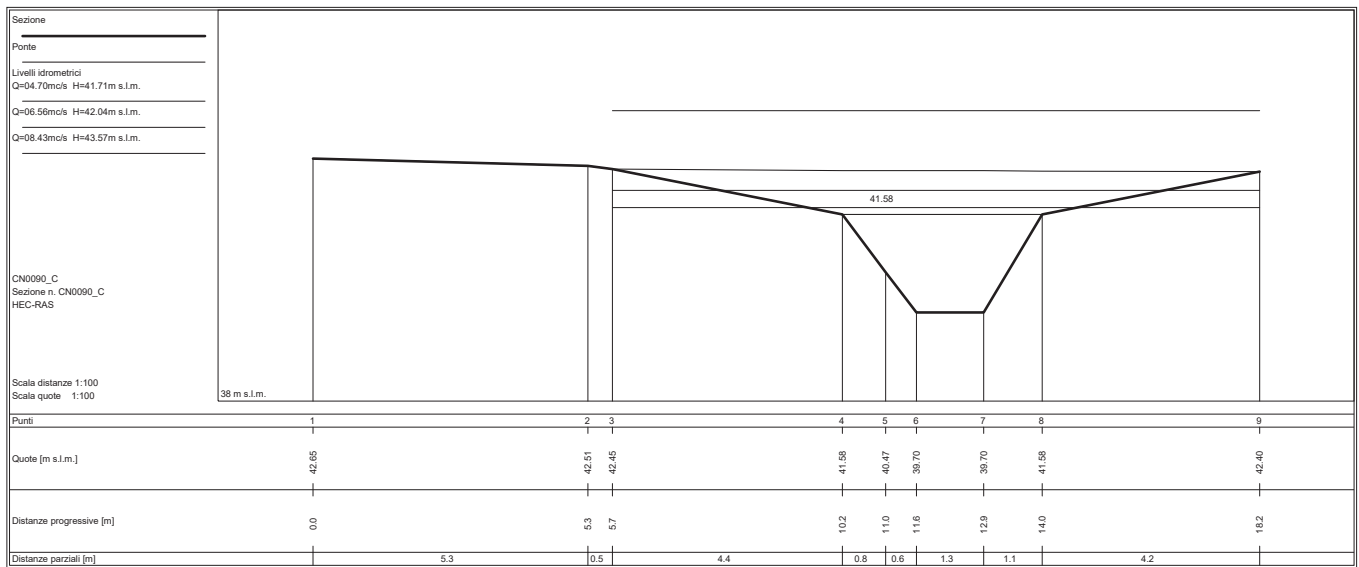
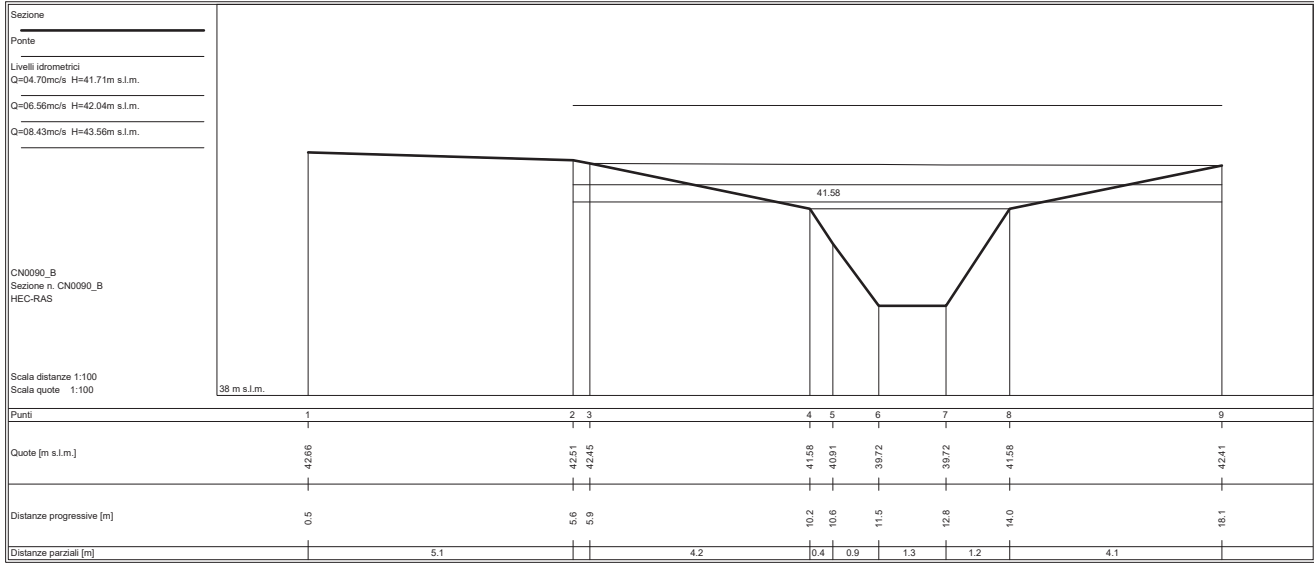


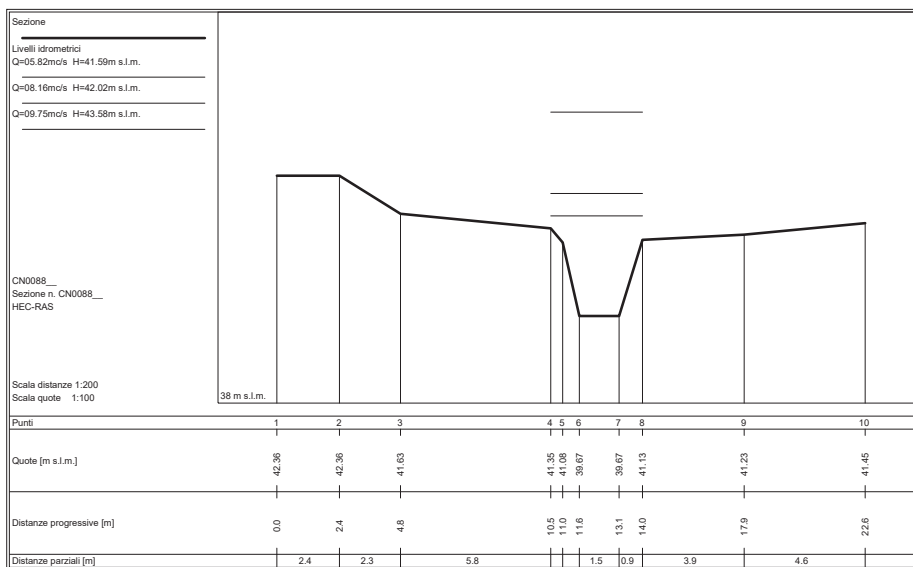
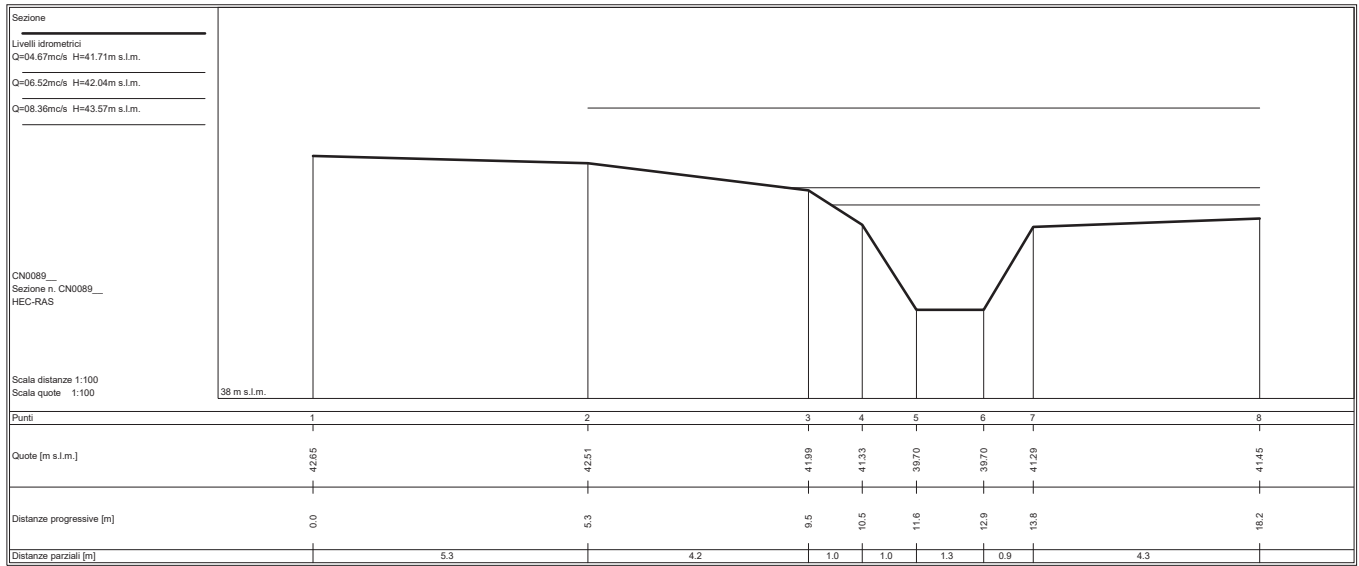


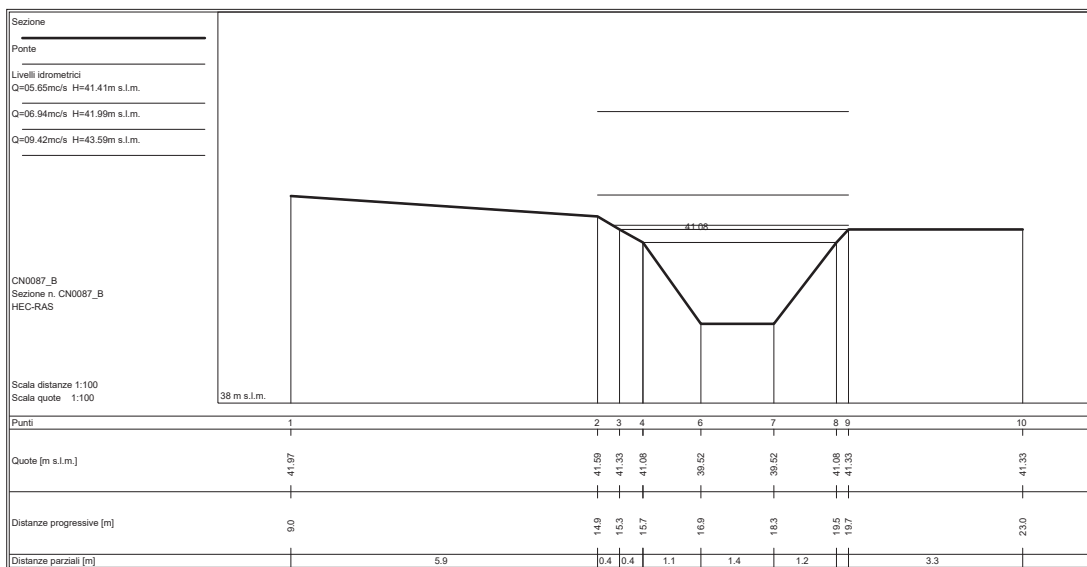
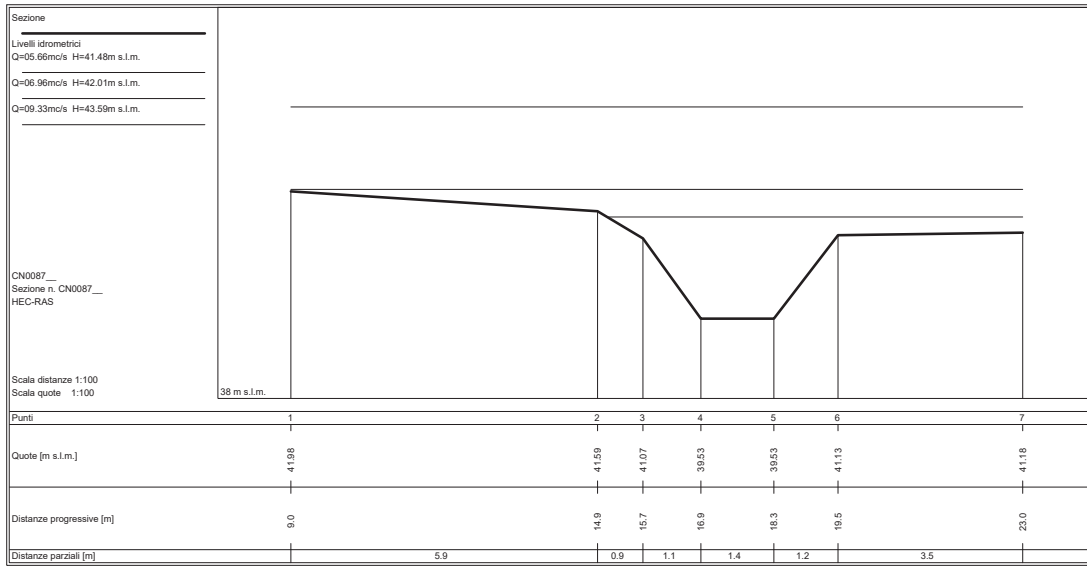


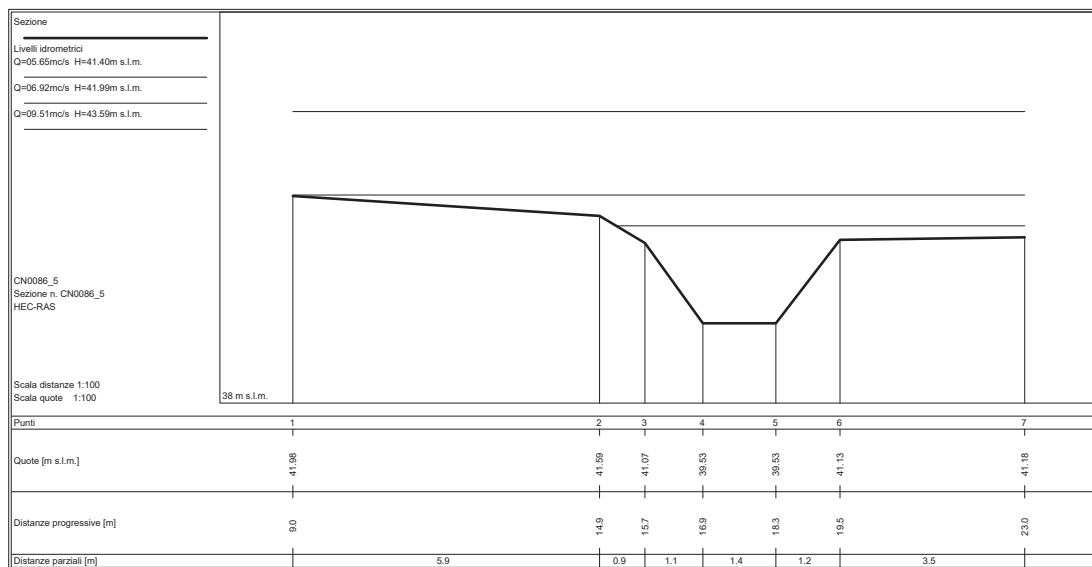
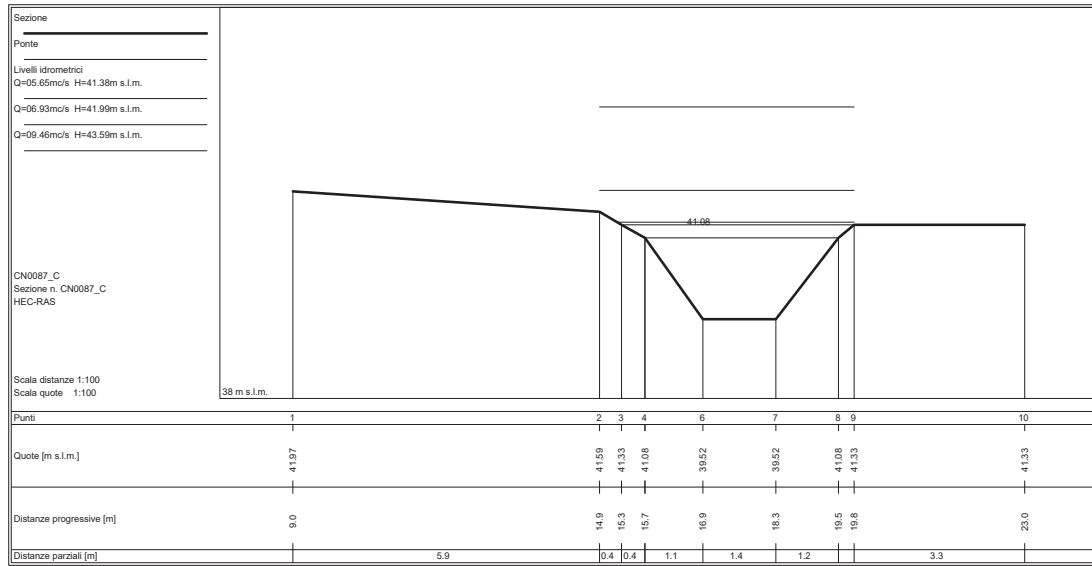


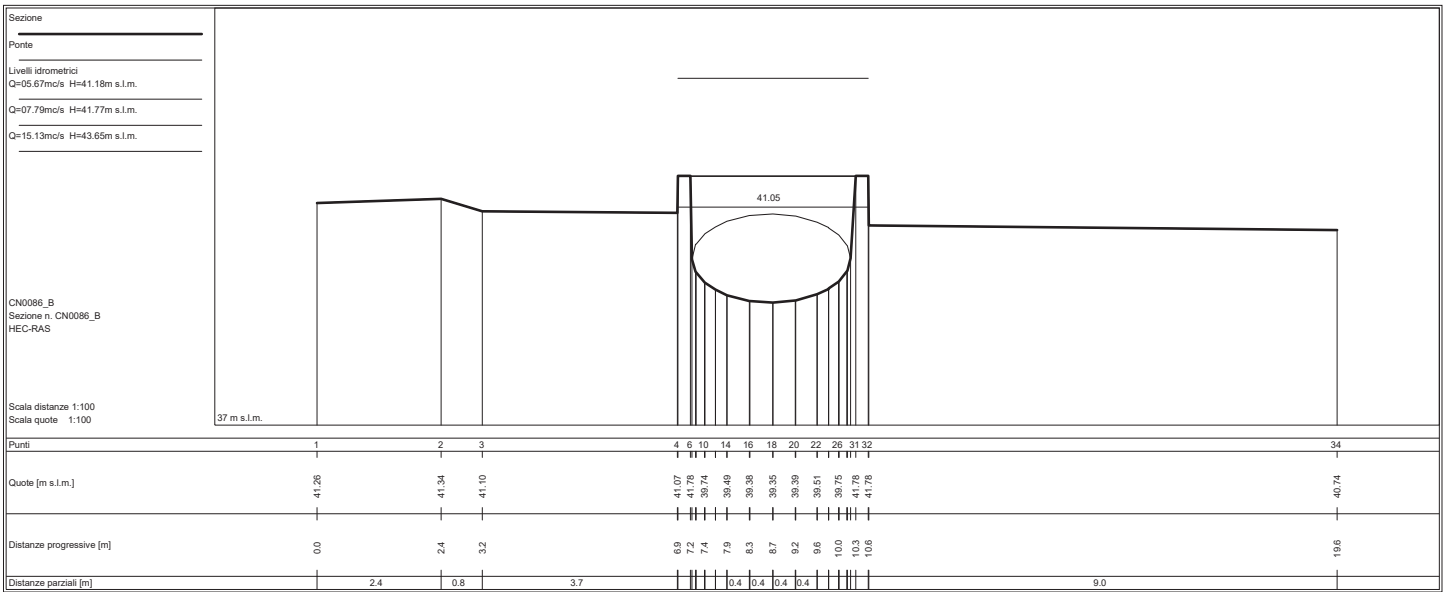
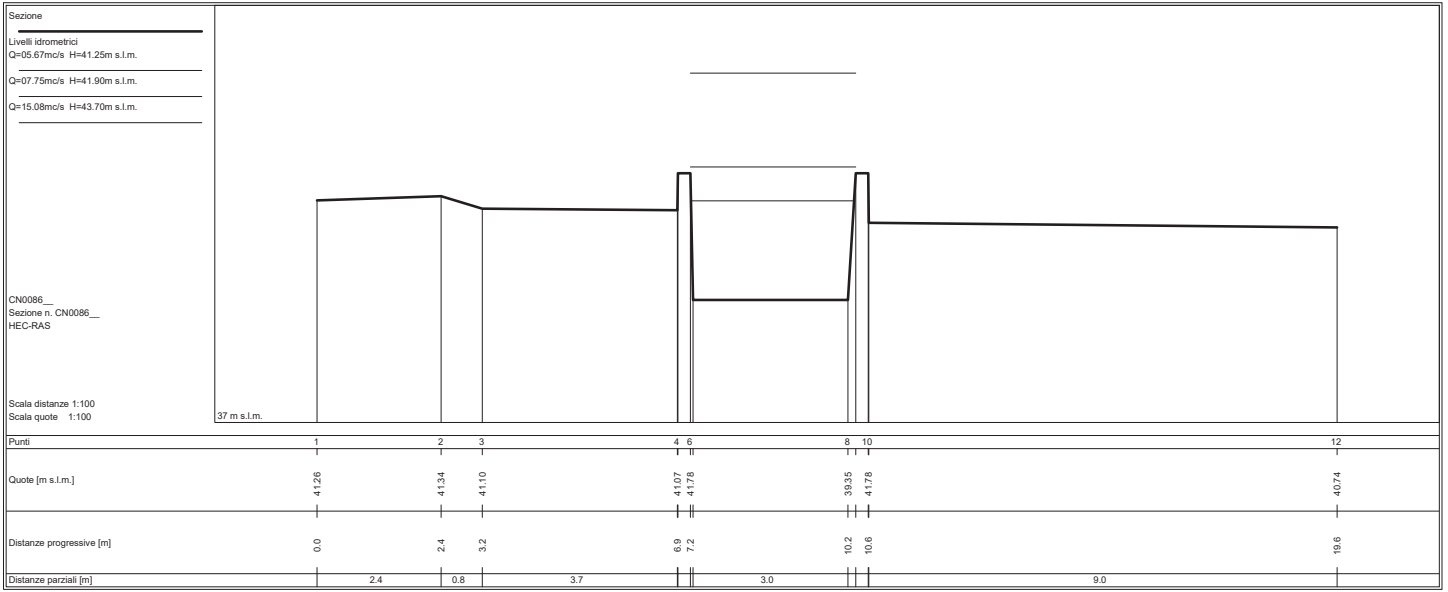


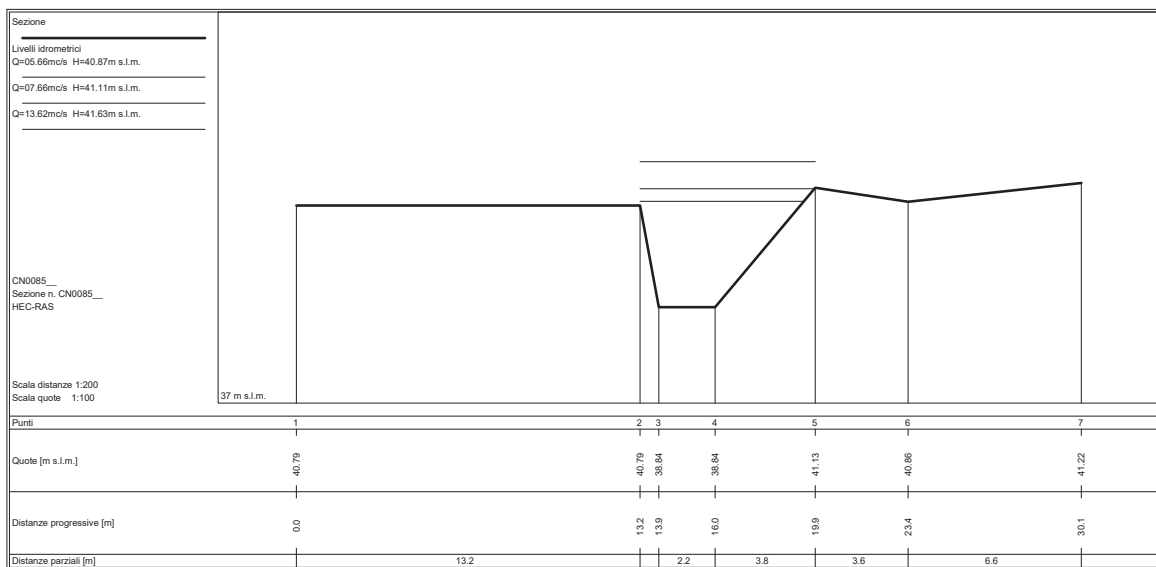
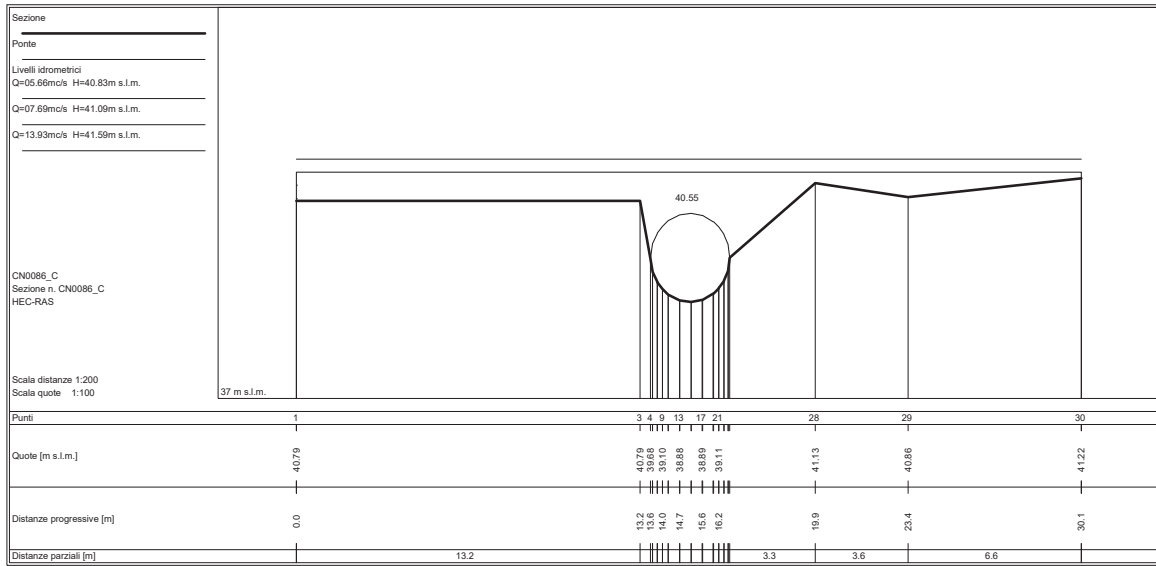





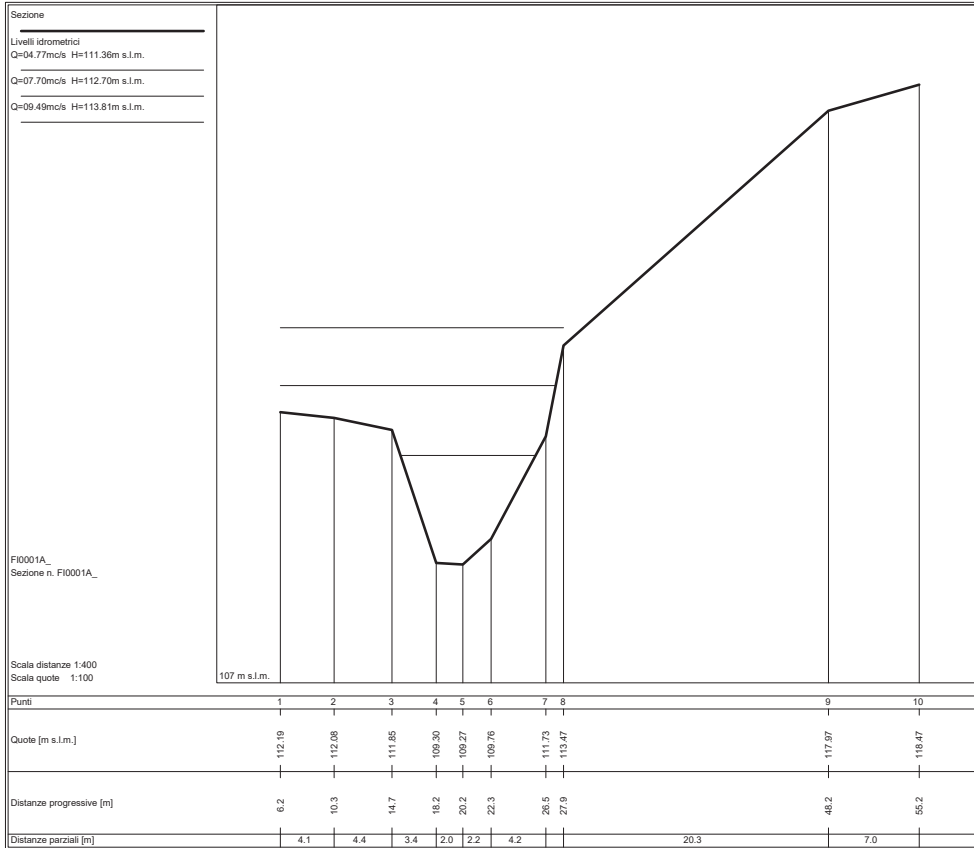






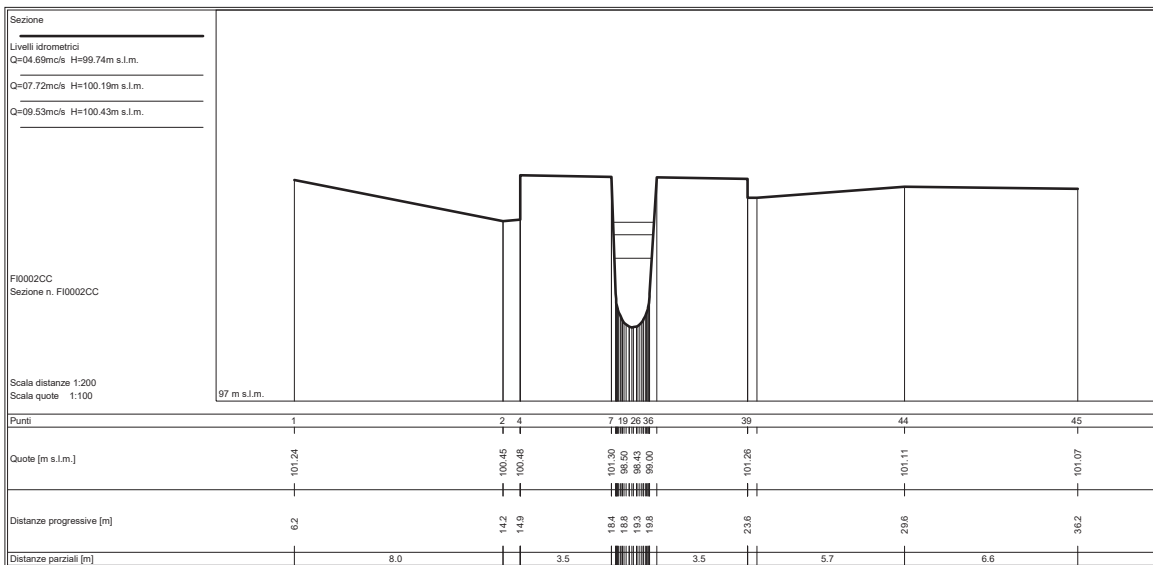
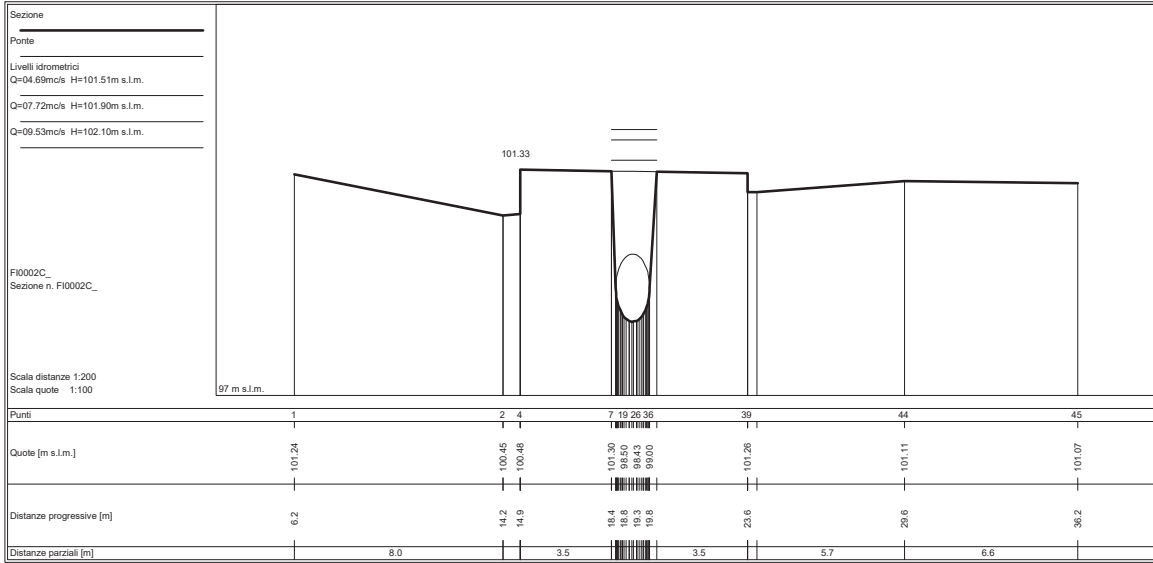


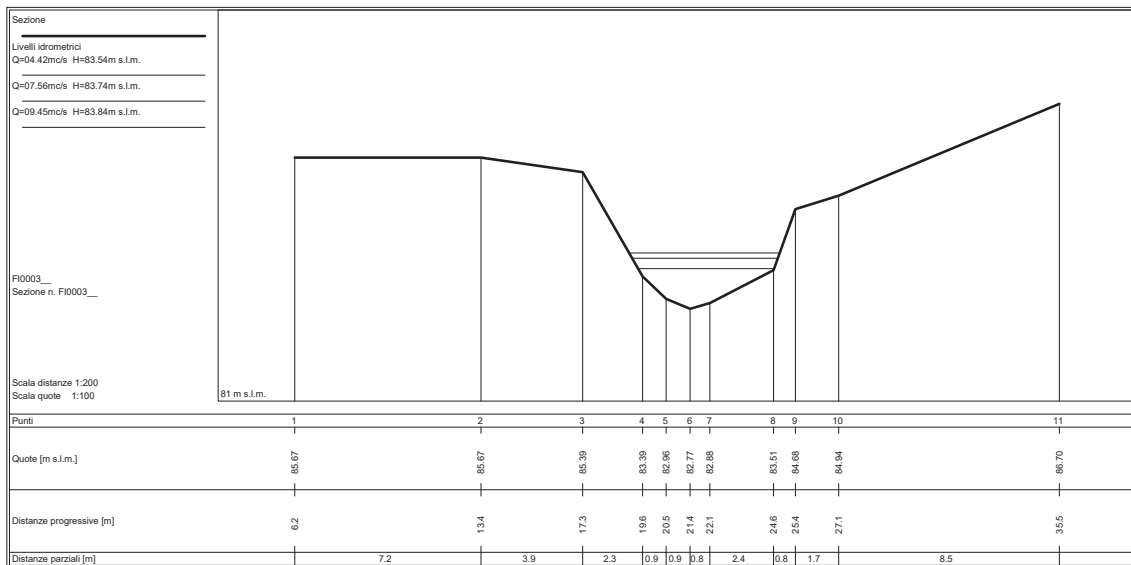
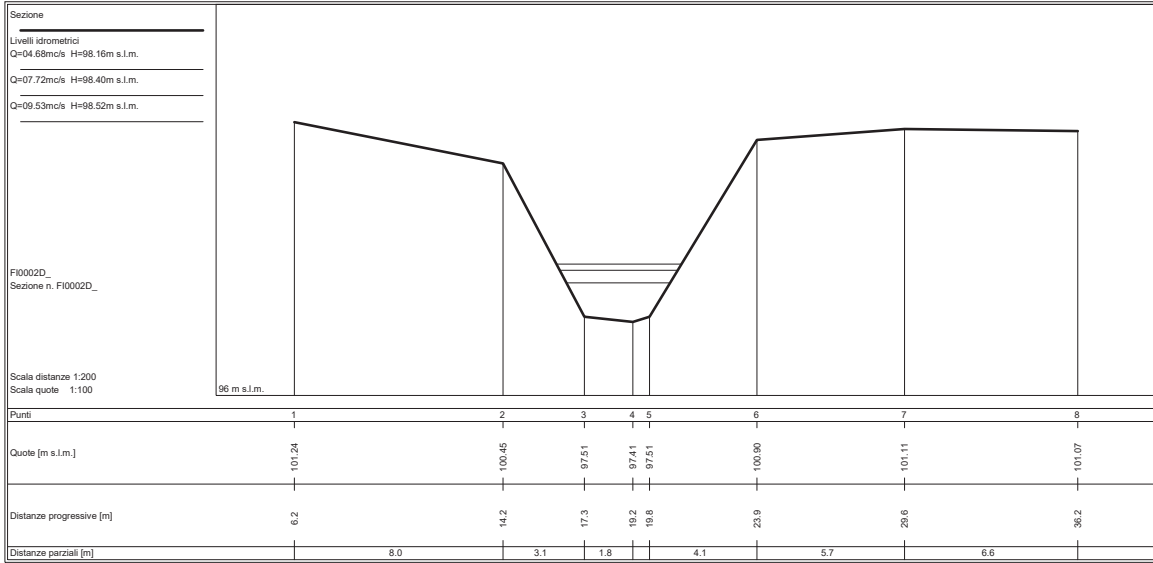


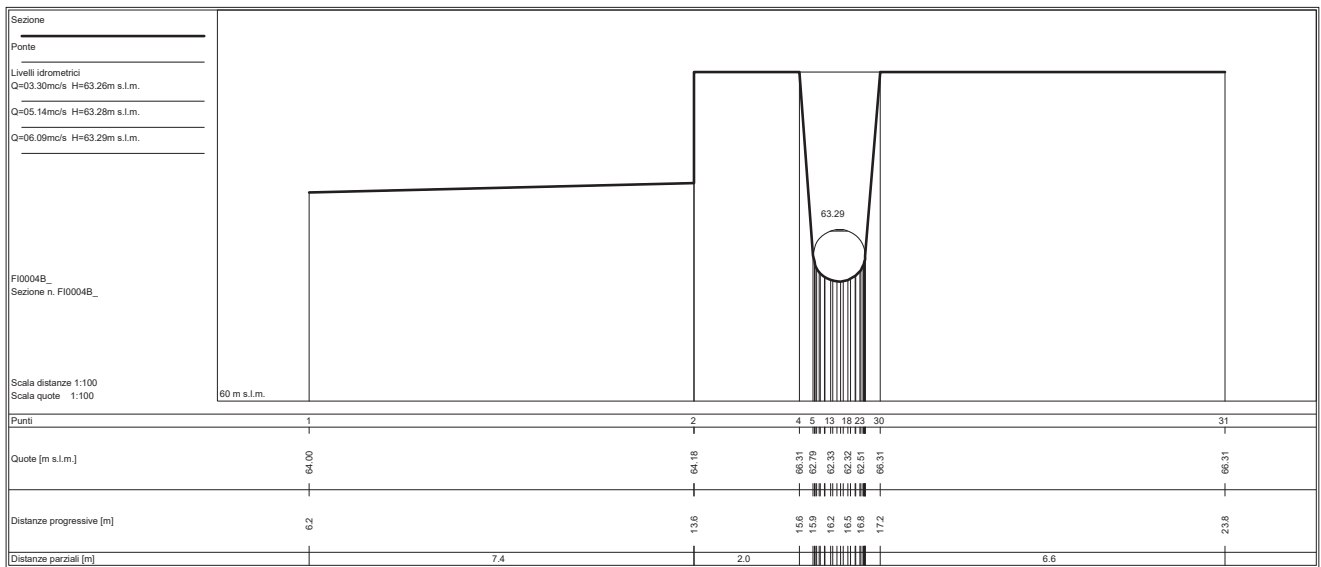
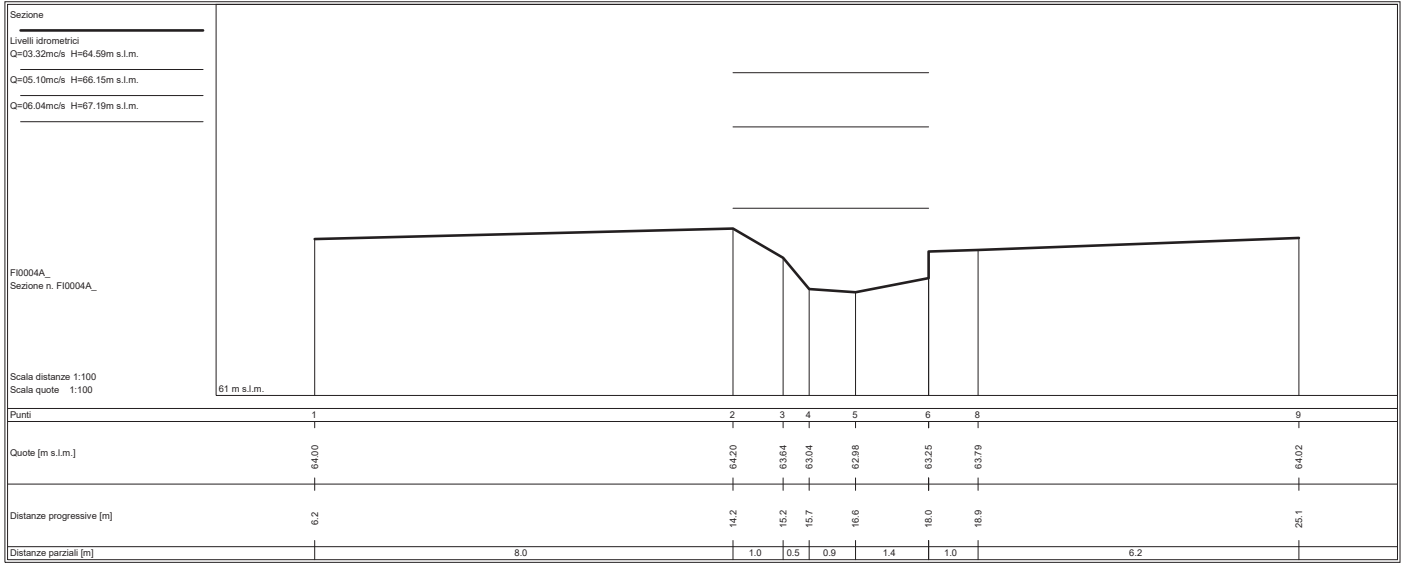
SEZIONI FLUVIALI
FOSSO FICARELLO

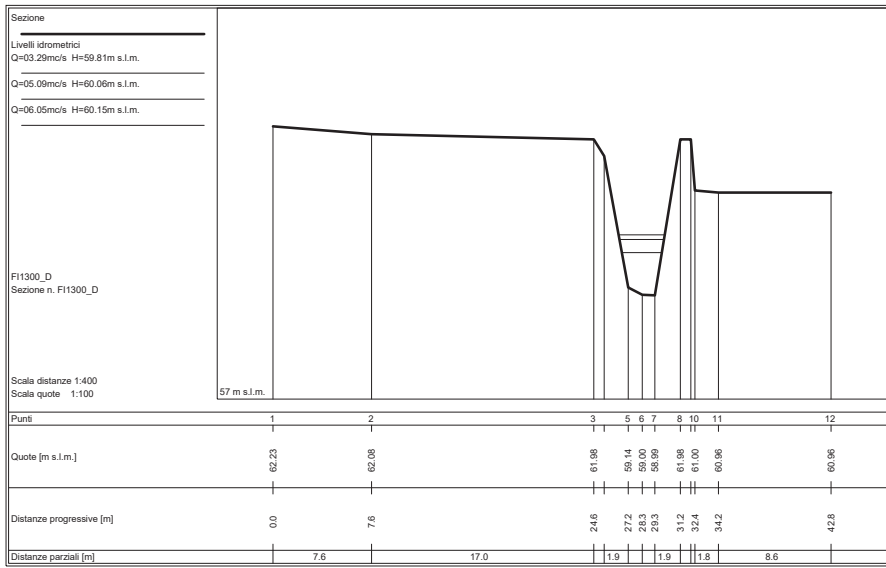
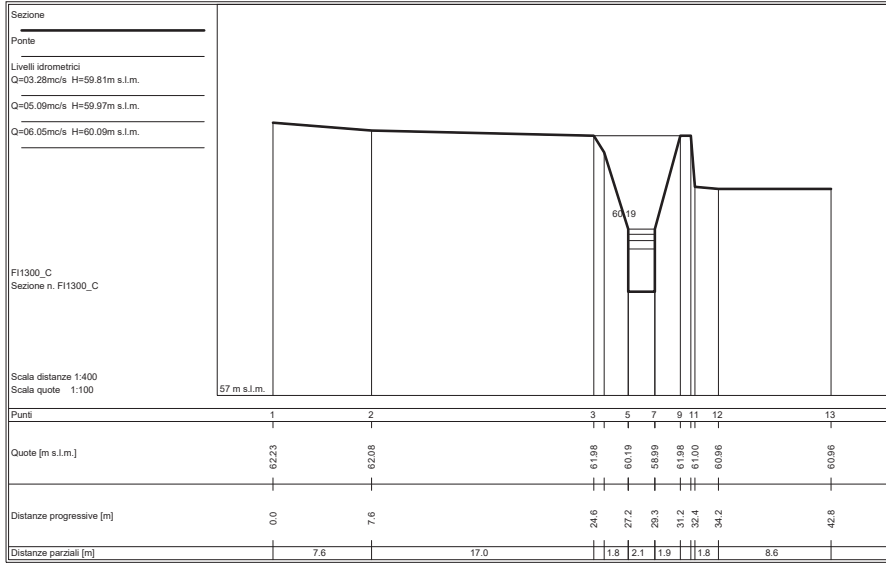


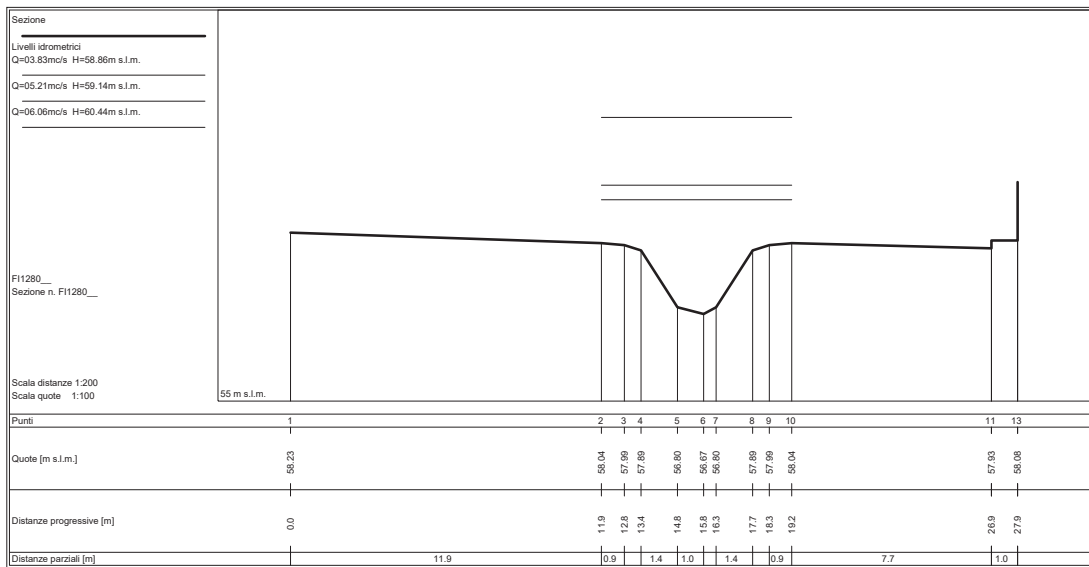
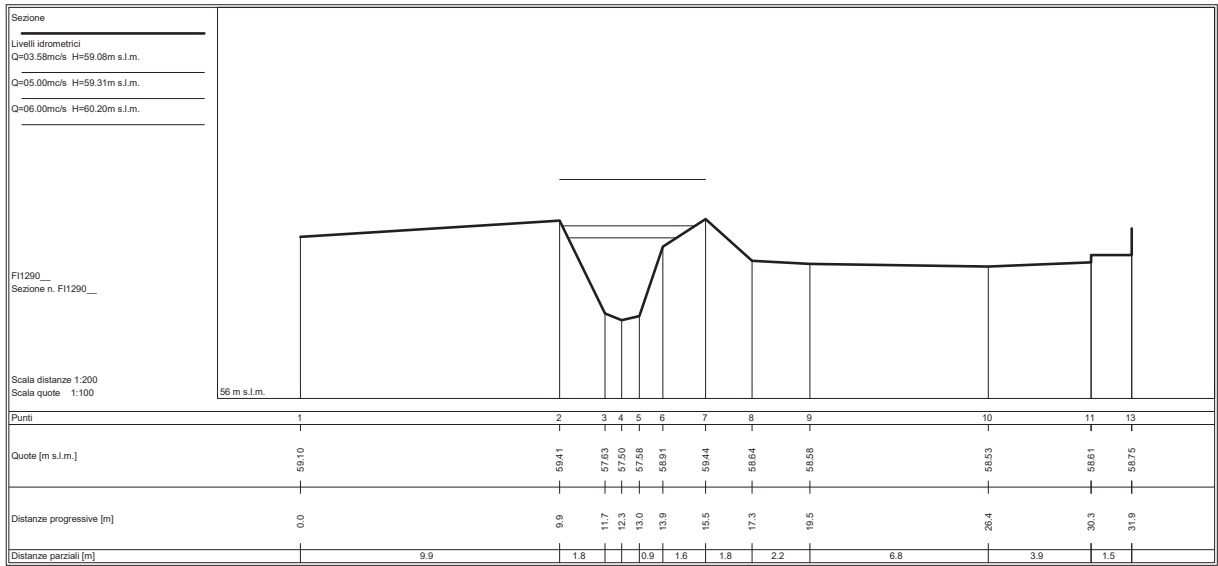


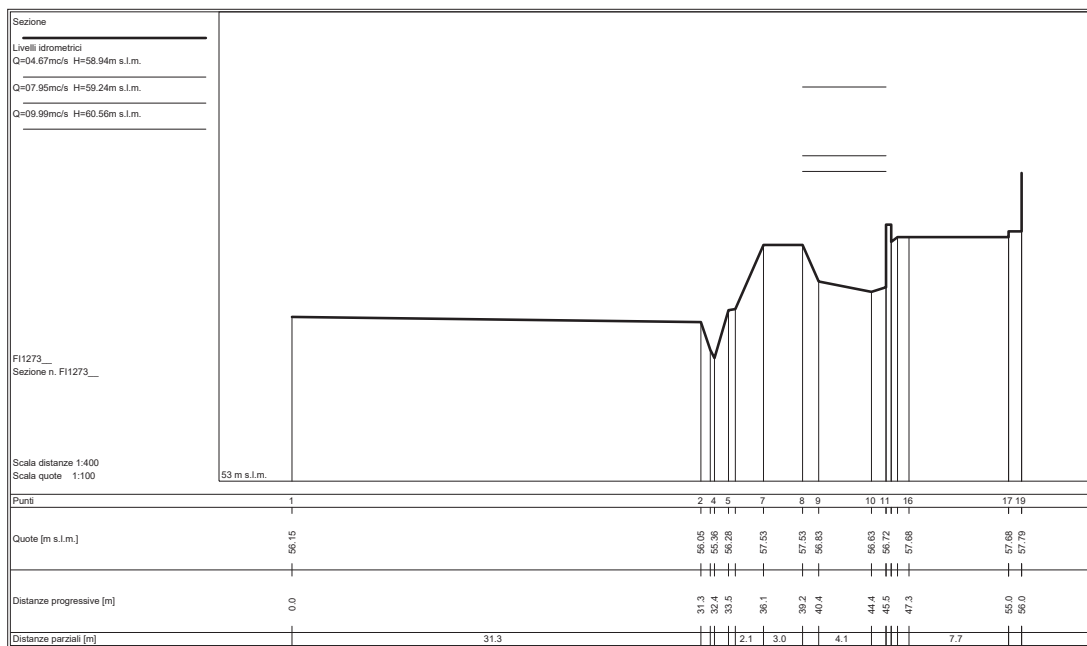
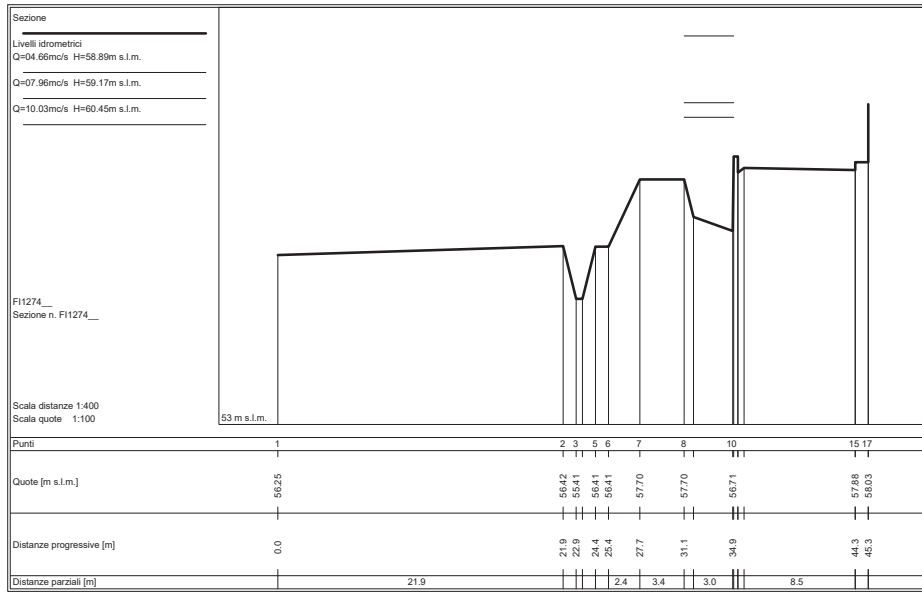


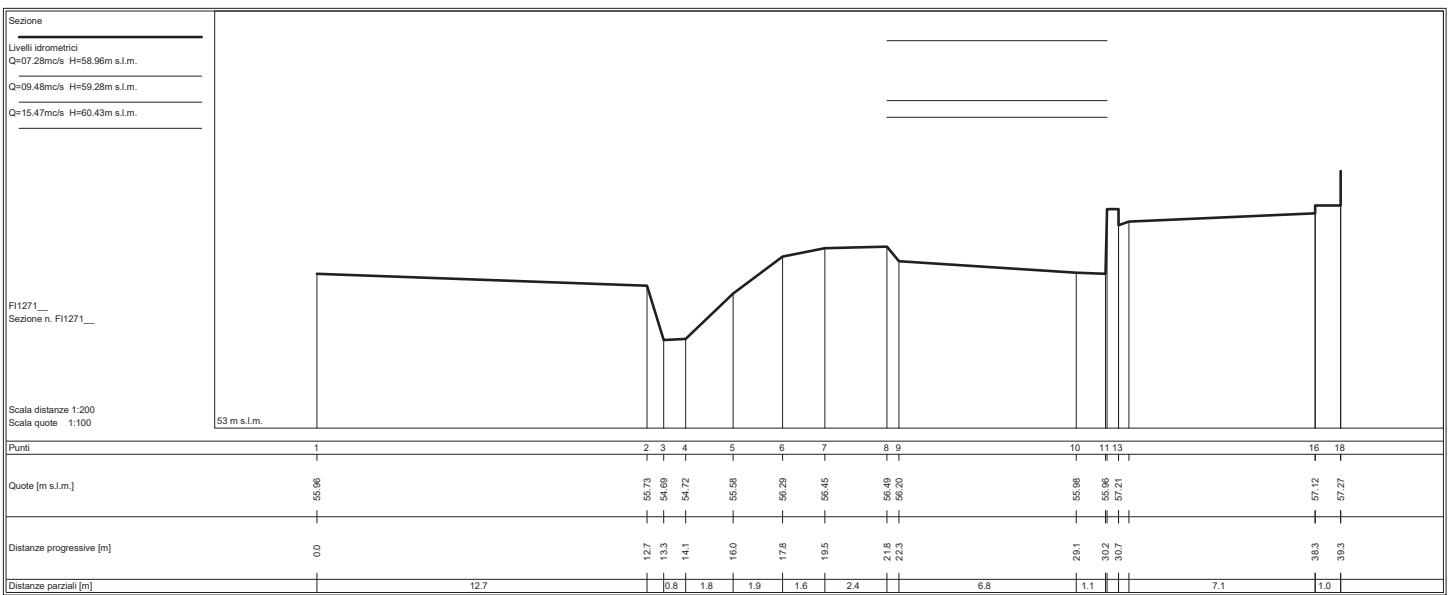
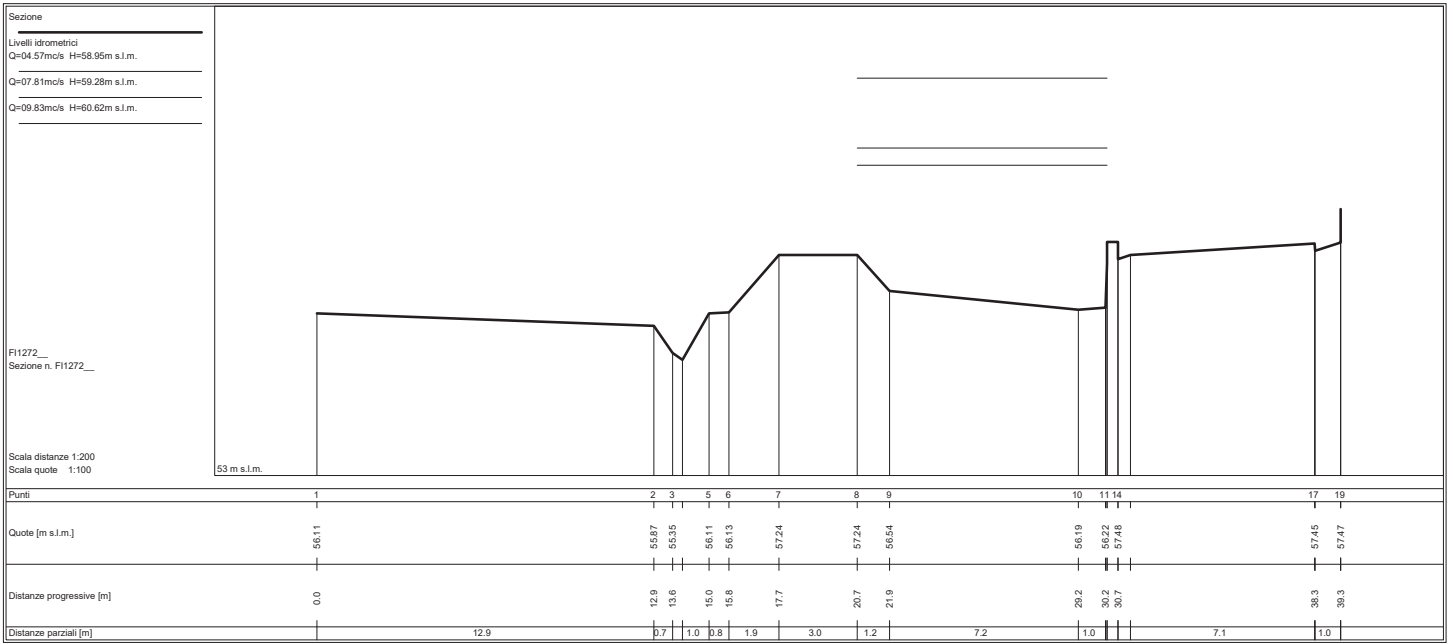


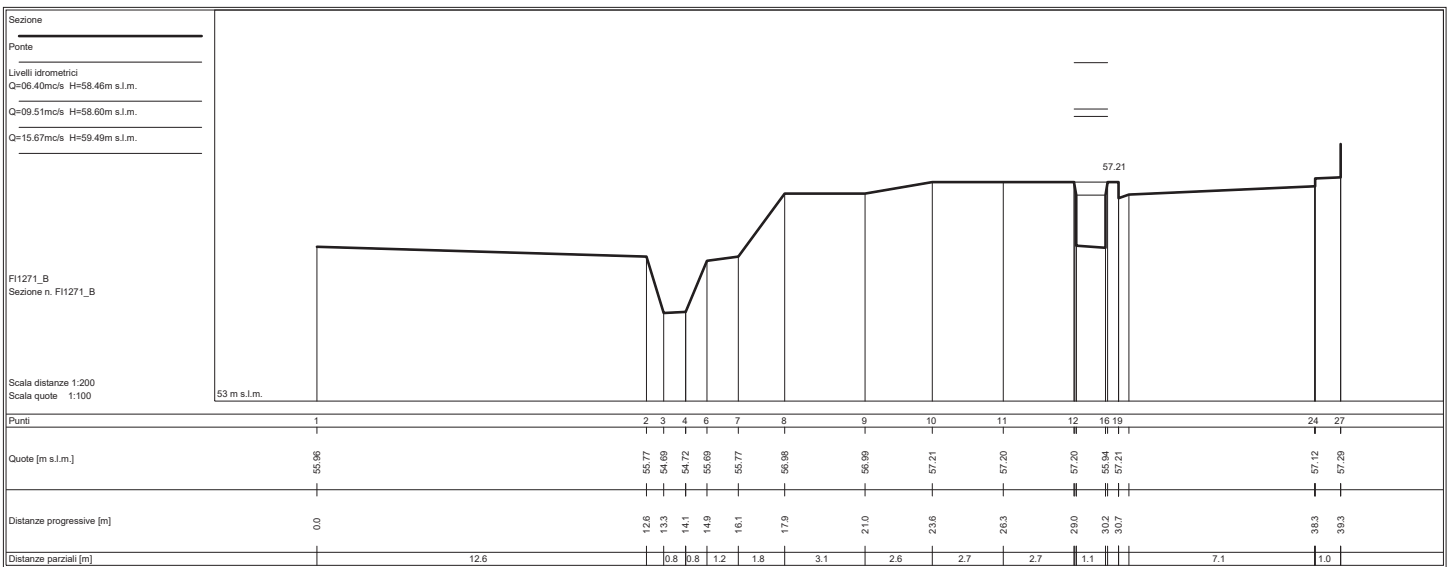
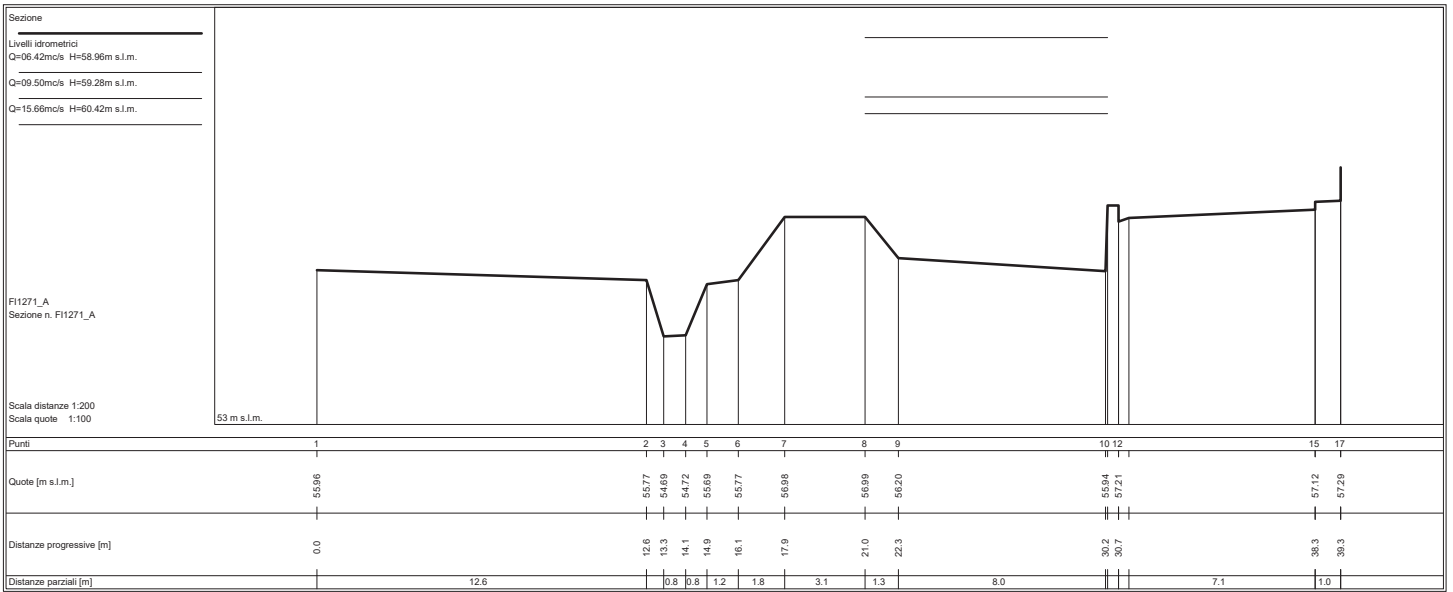


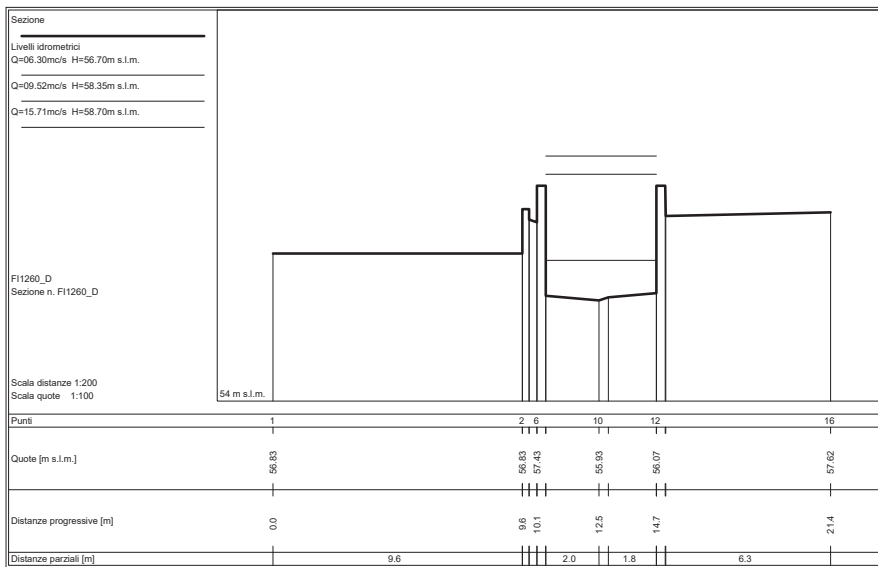
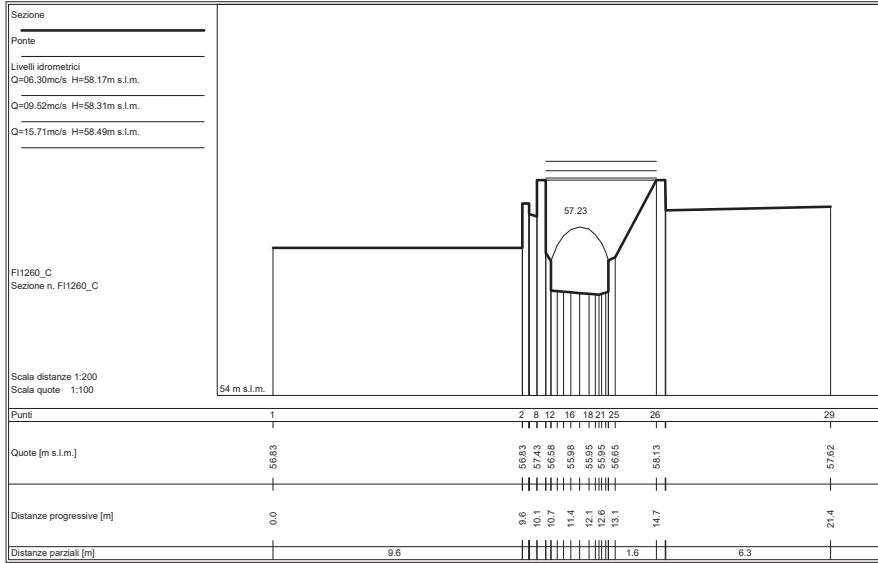


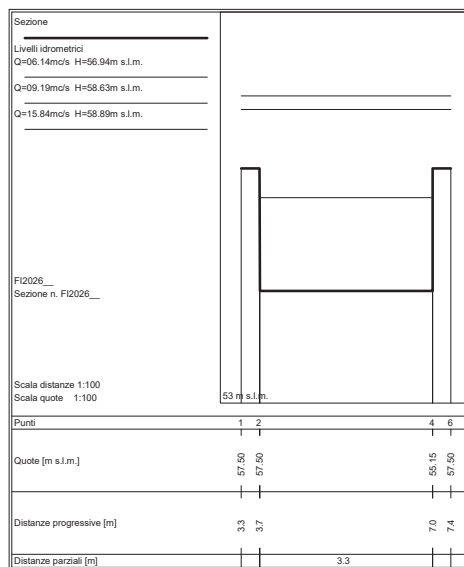
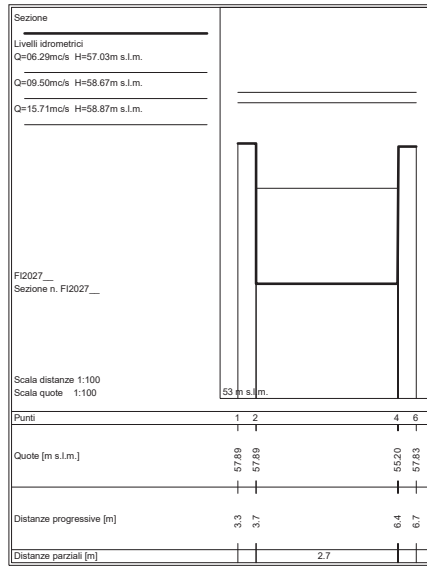


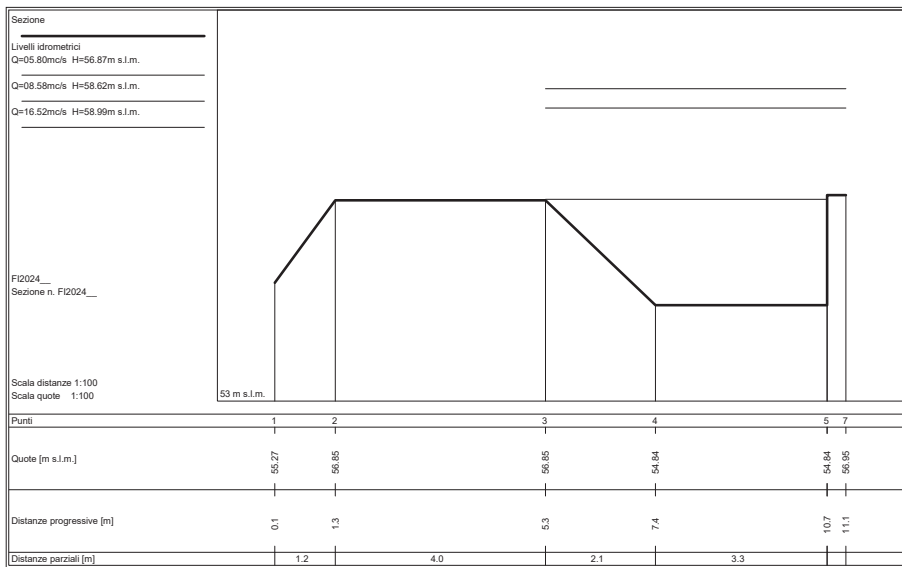
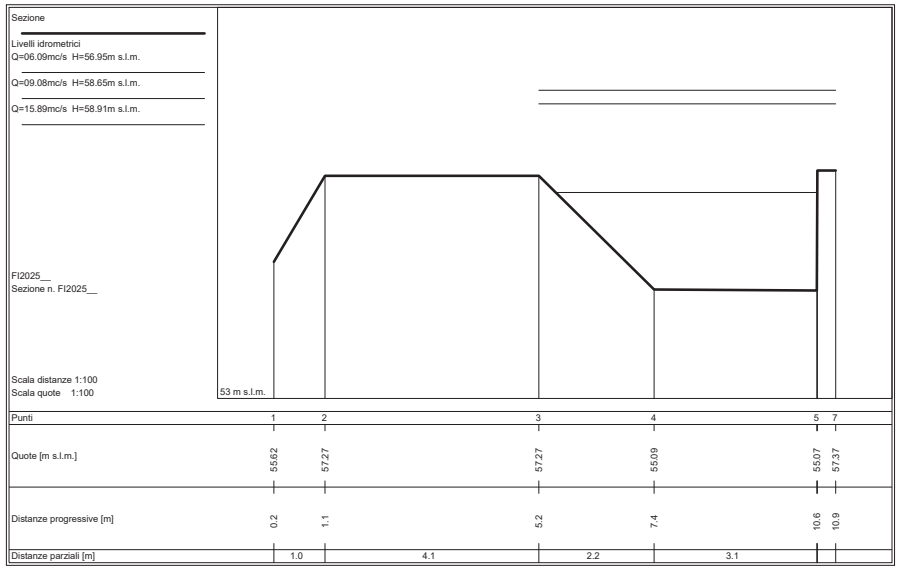


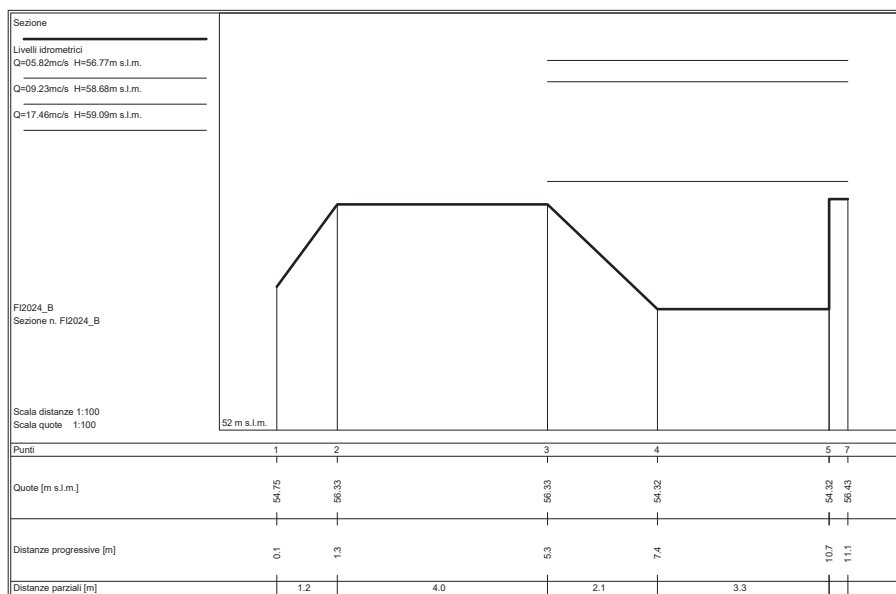
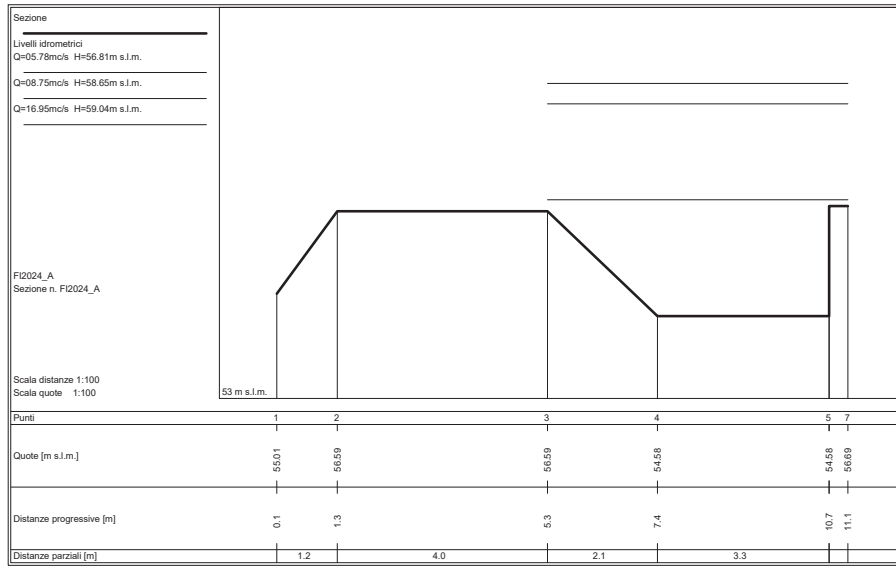


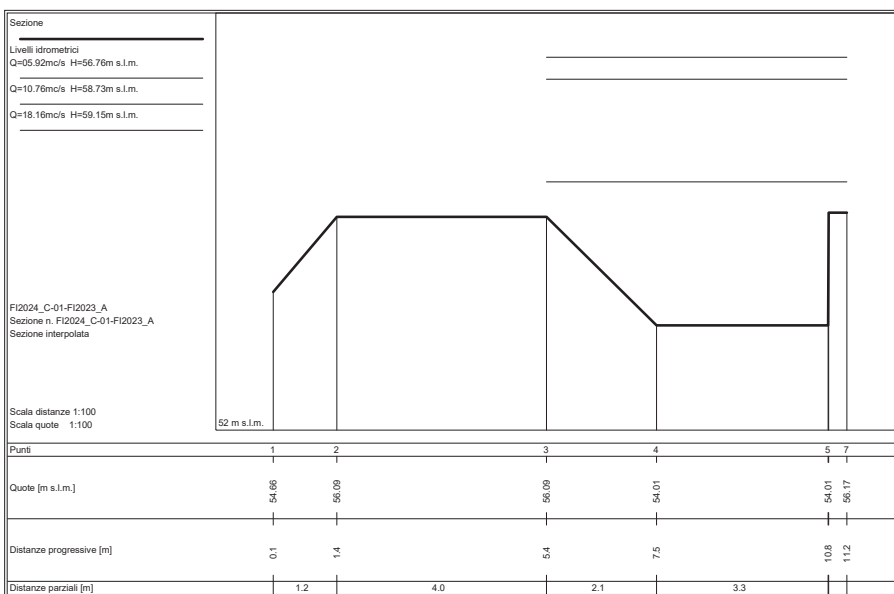
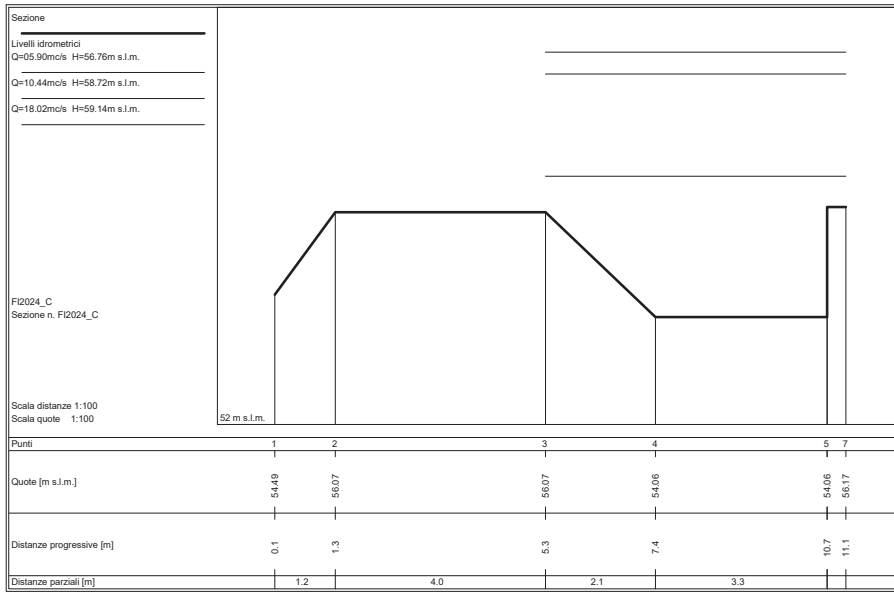


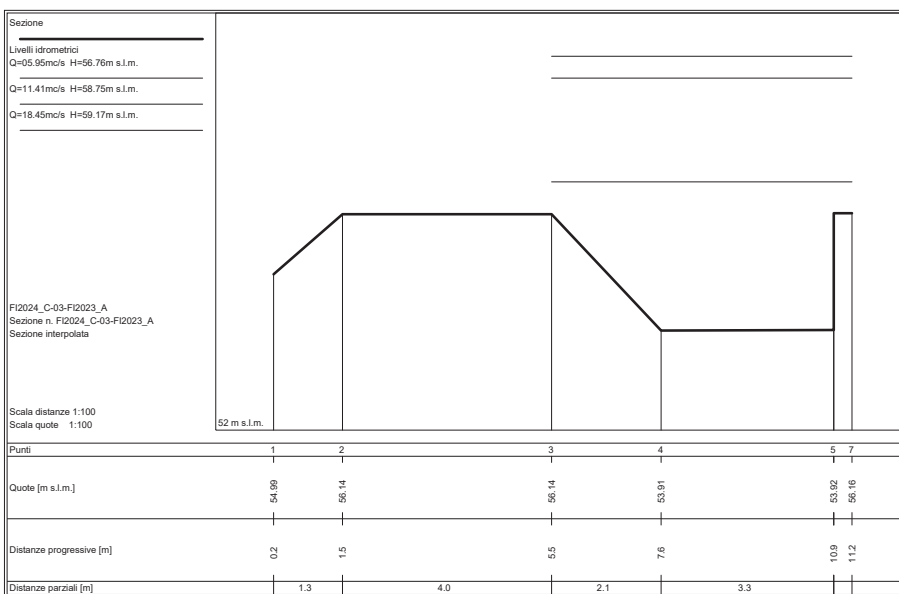
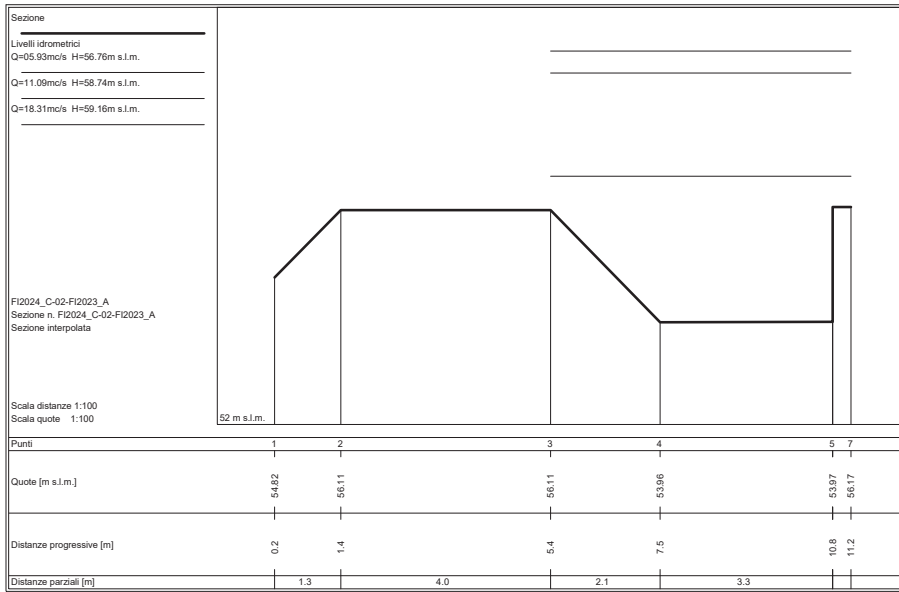


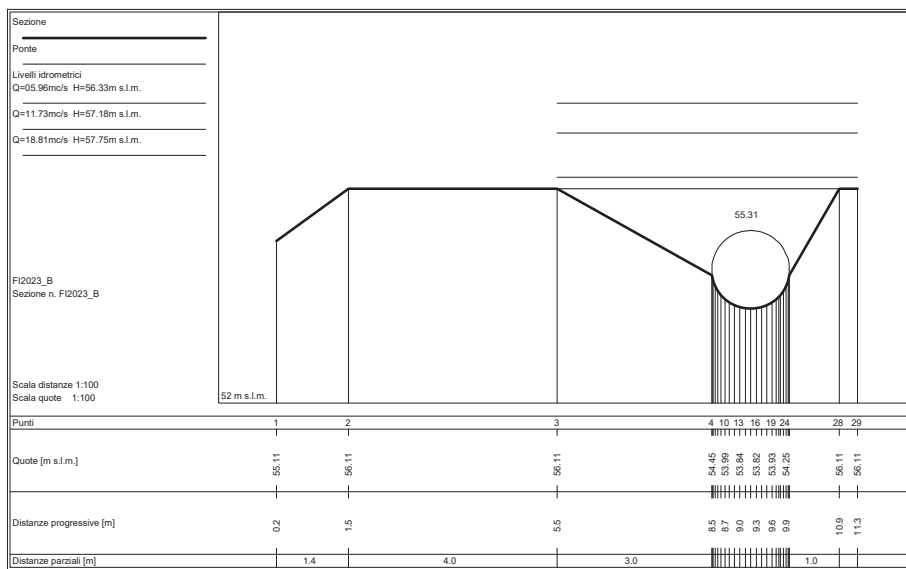
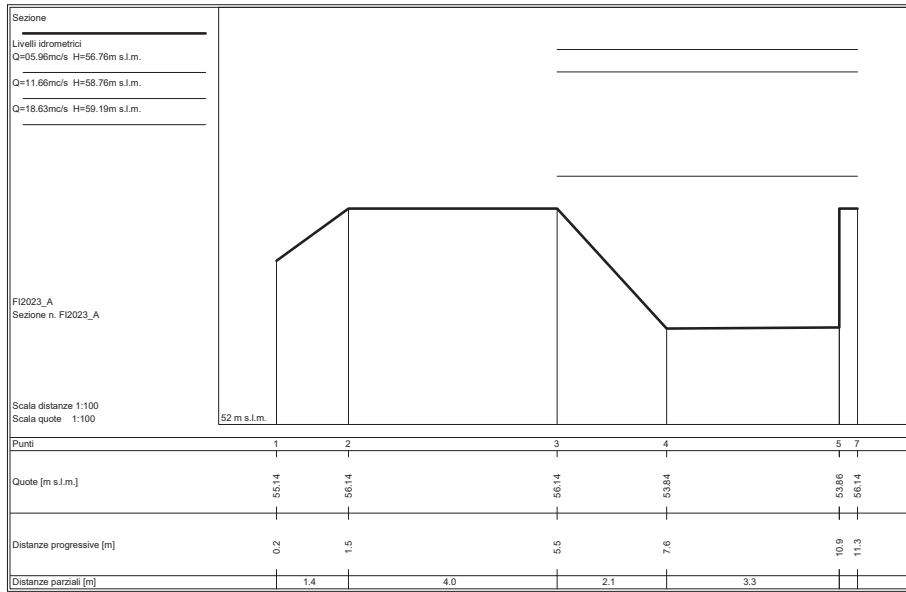


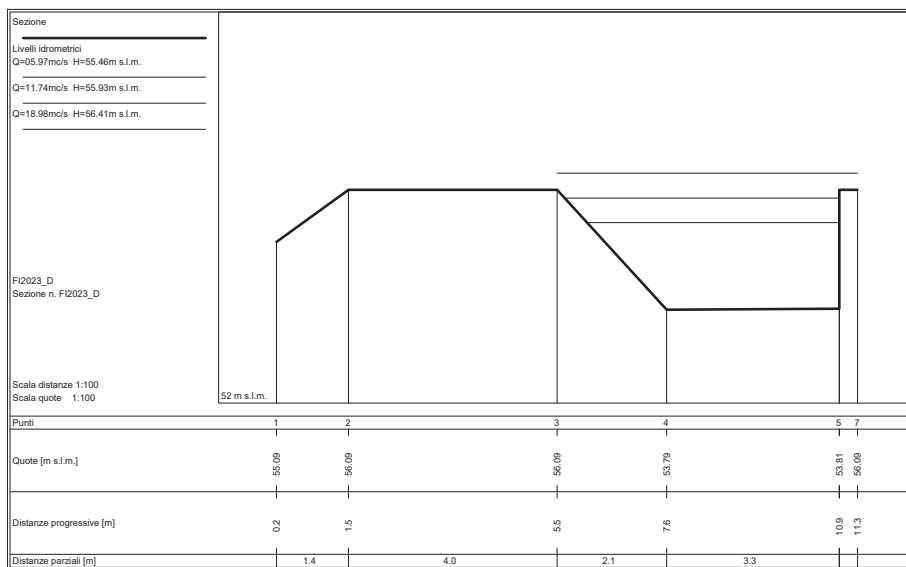
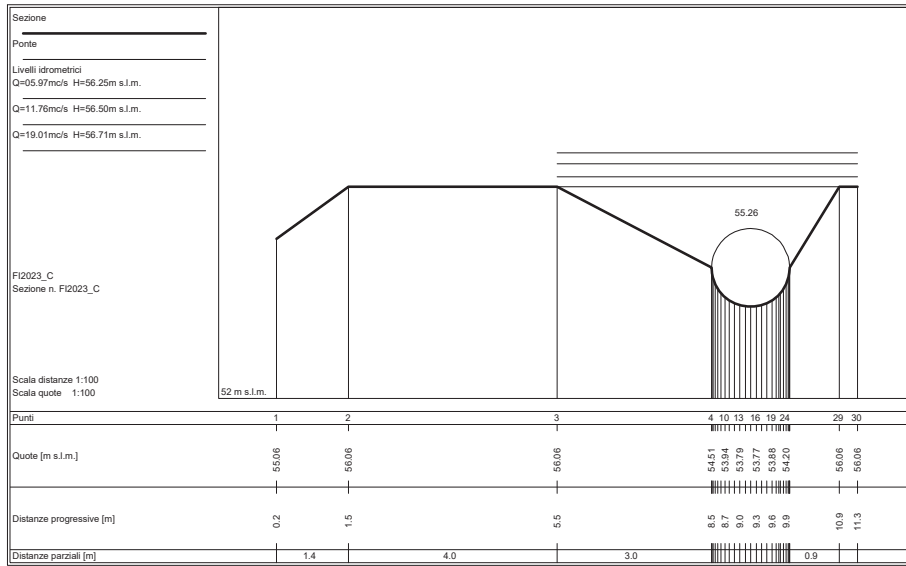


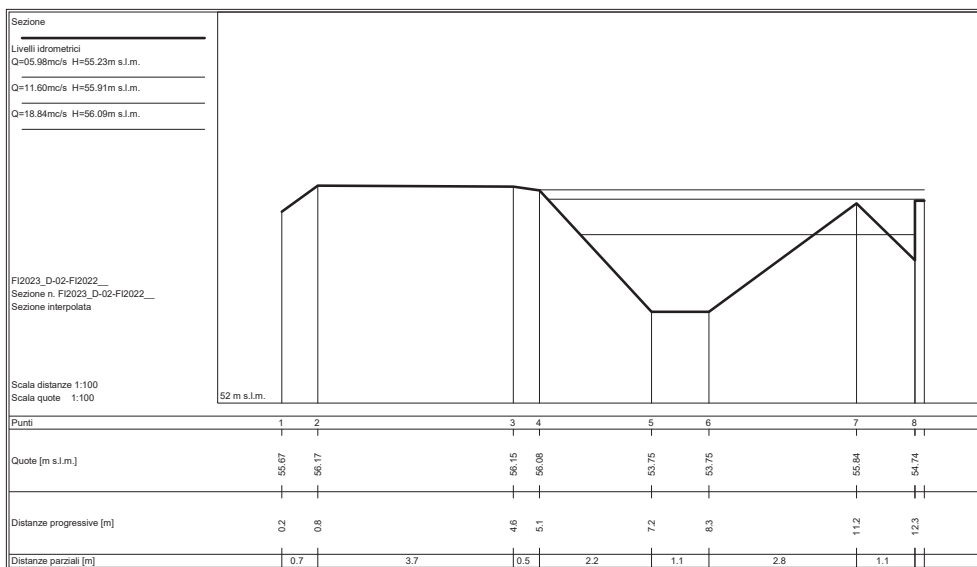
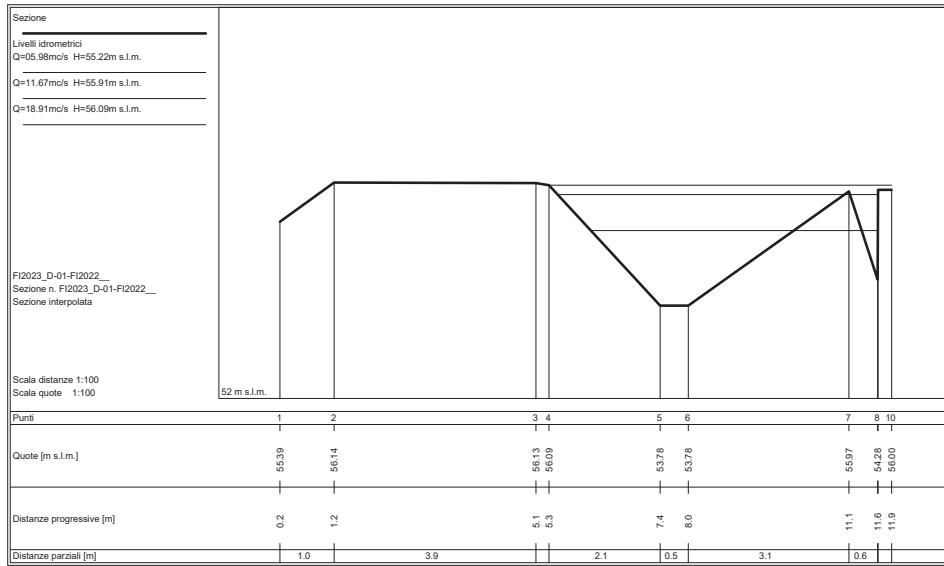


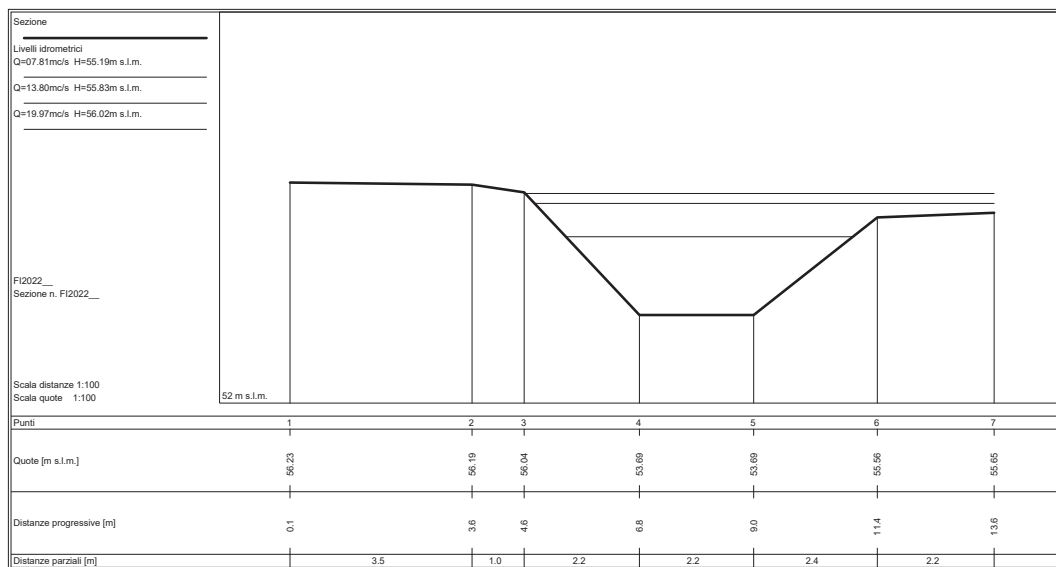
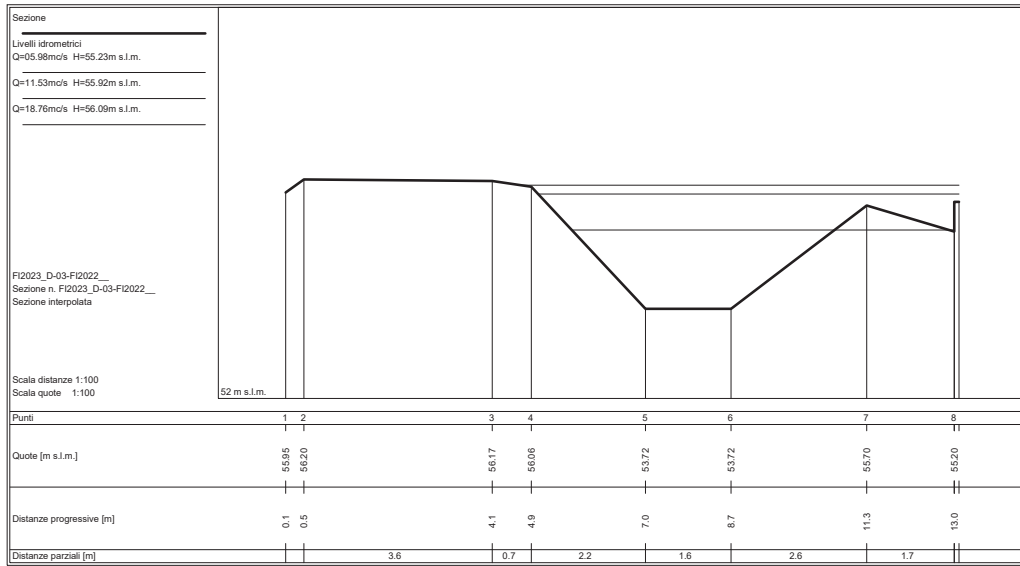


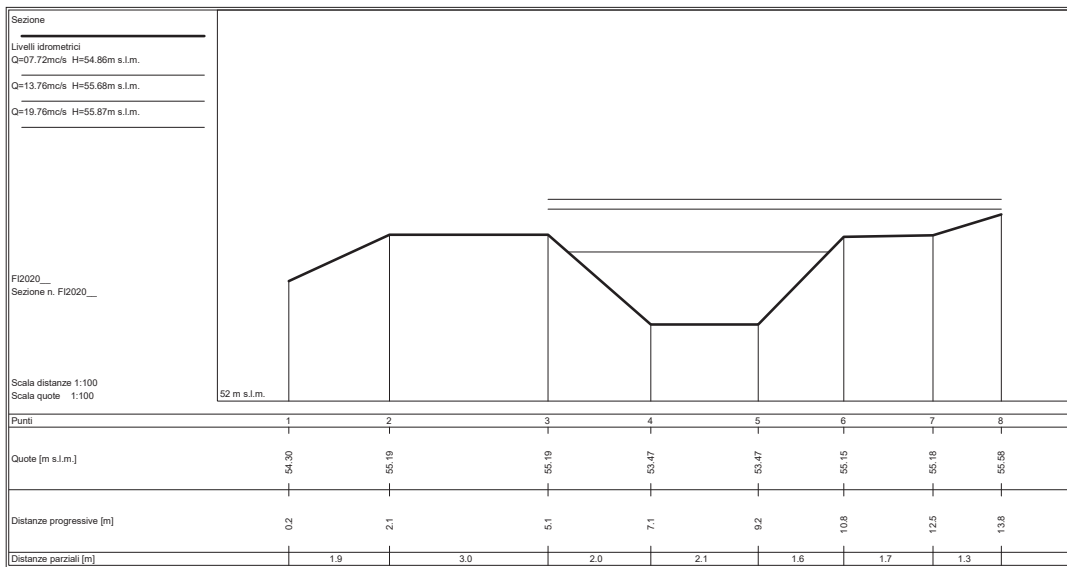
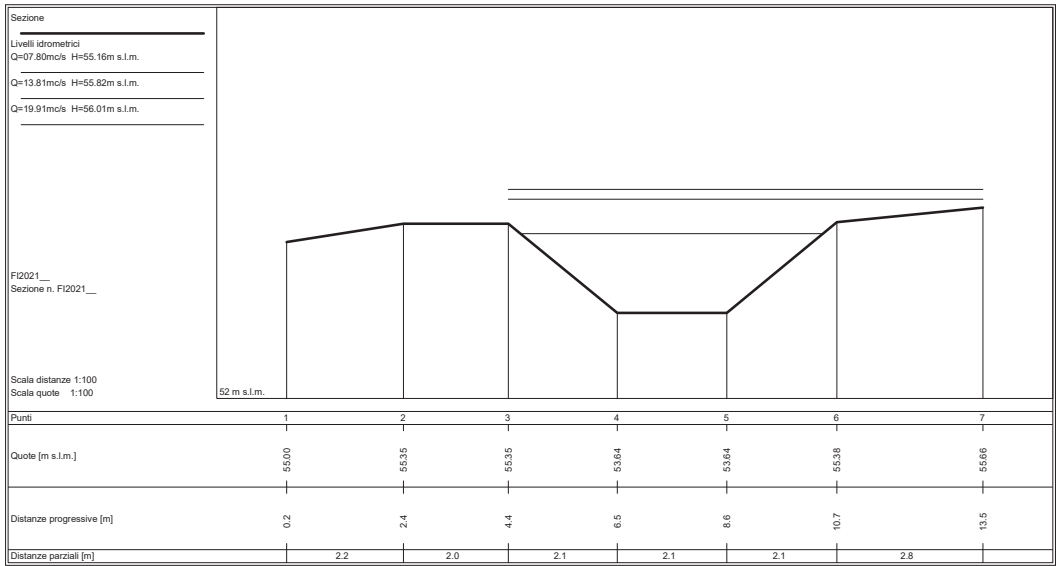


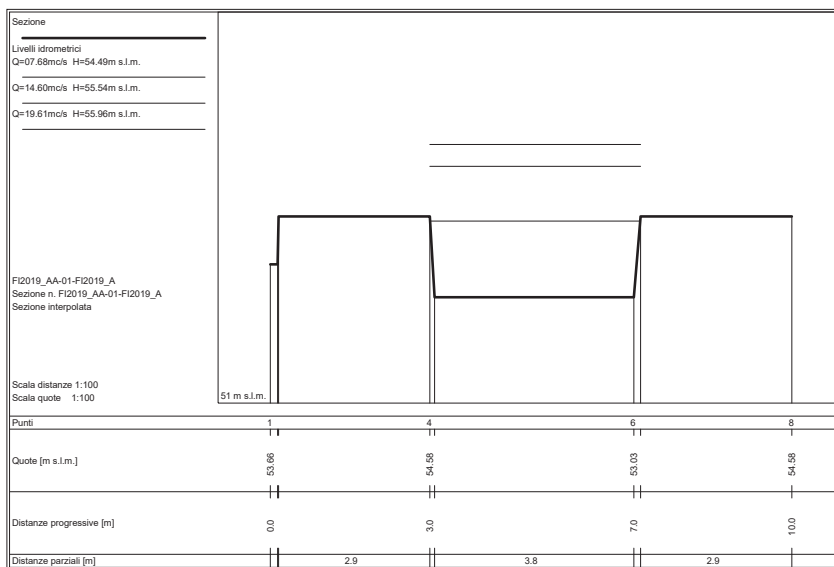
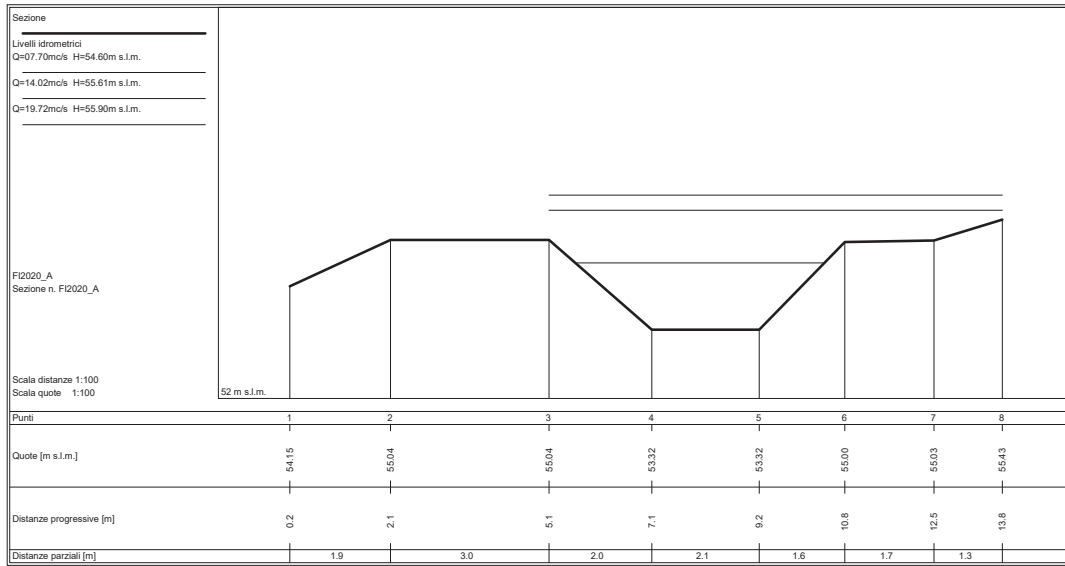


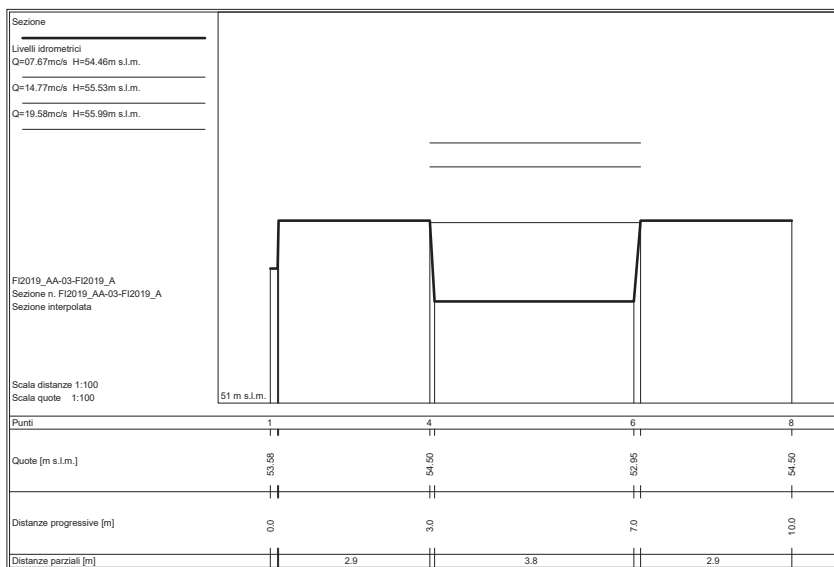
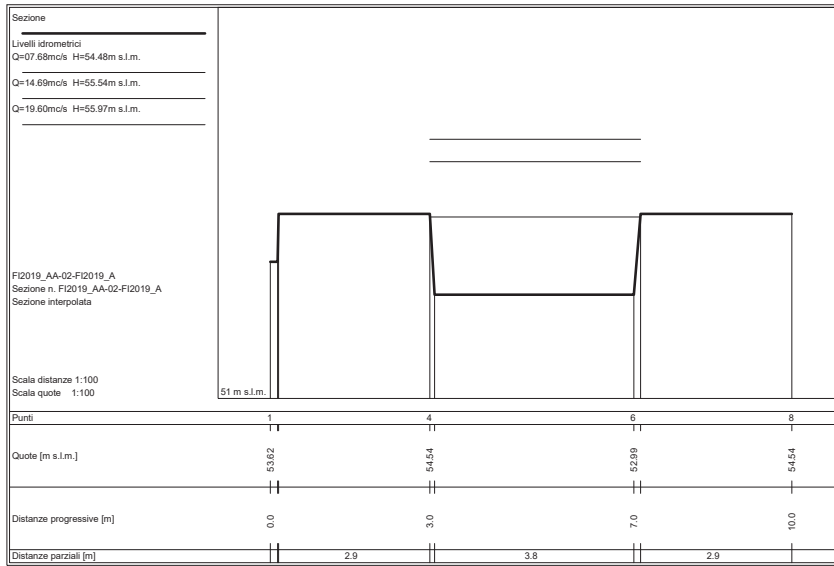


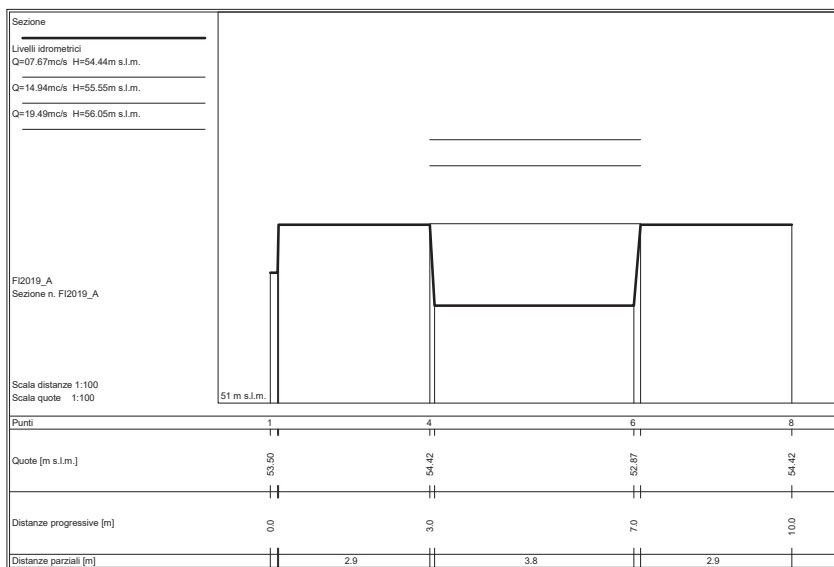
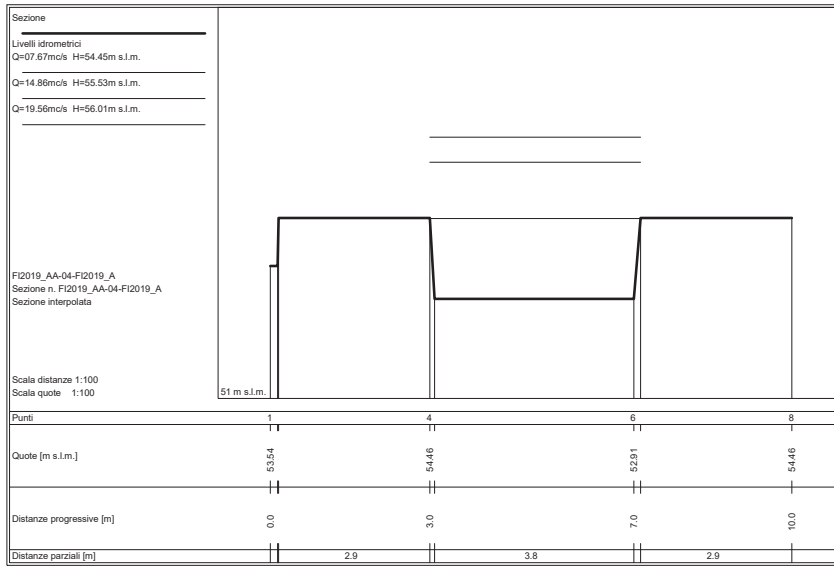


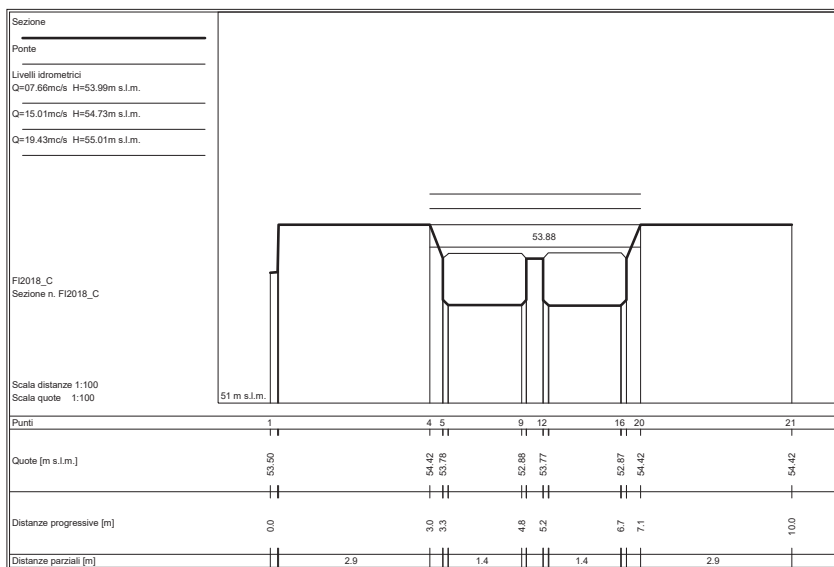
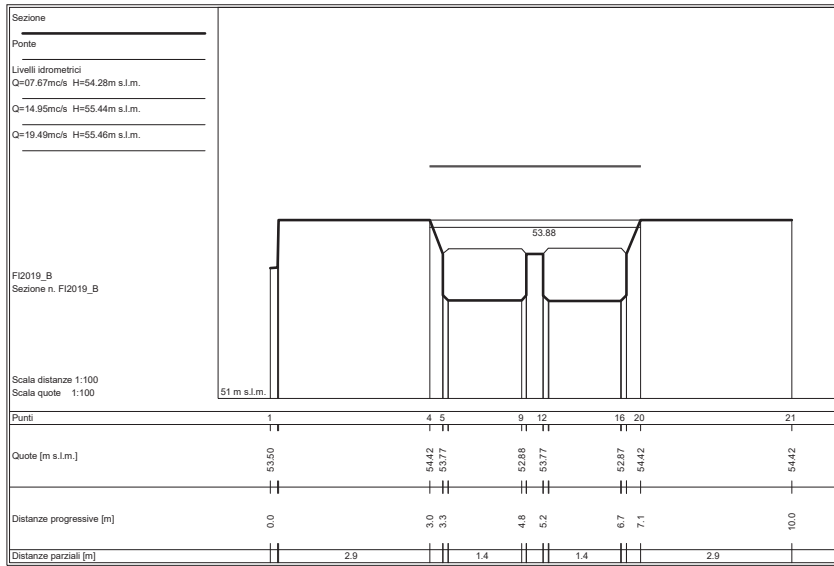


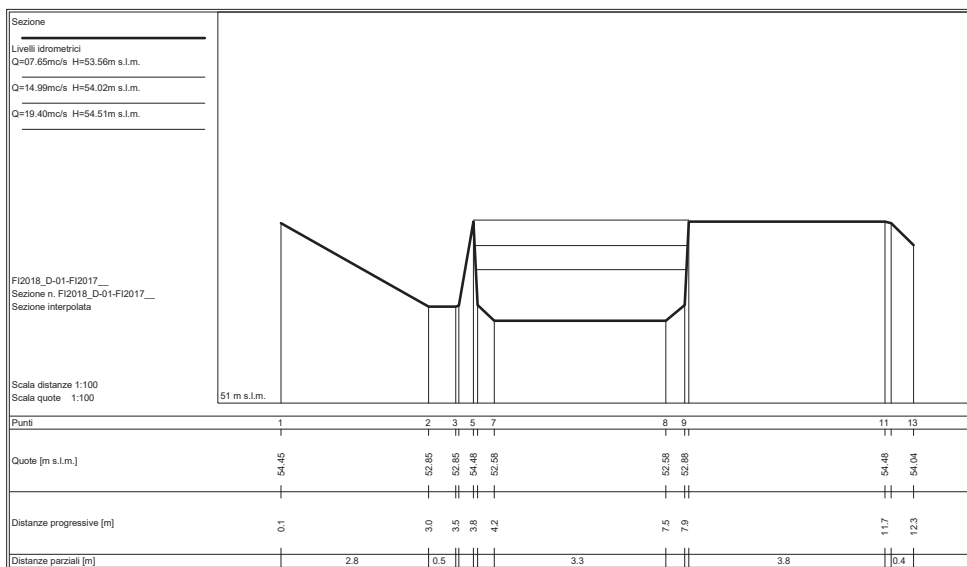
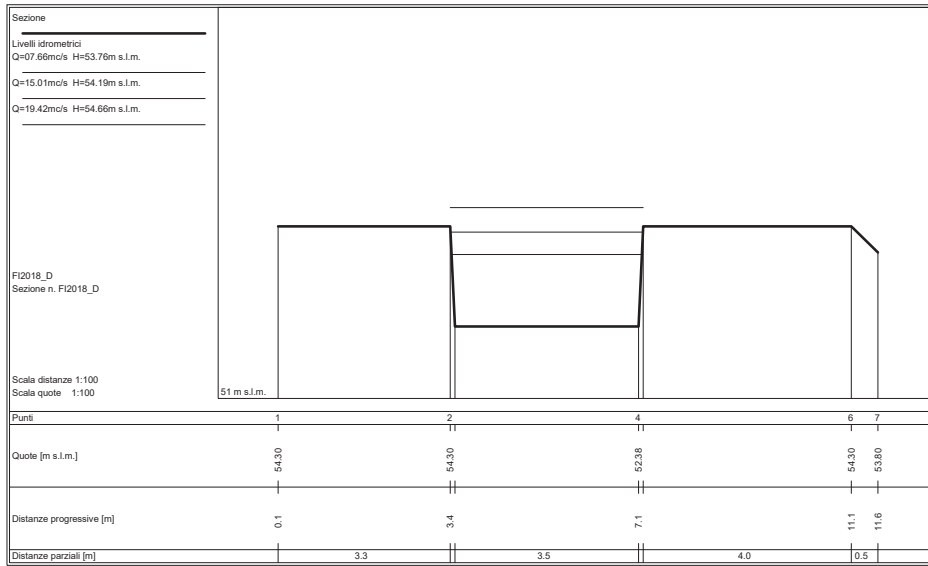


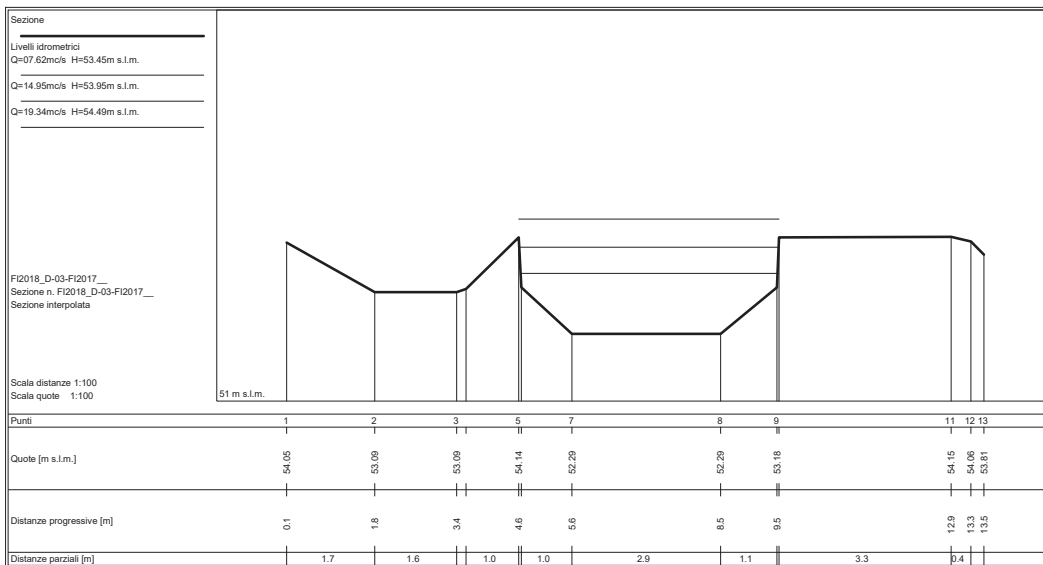
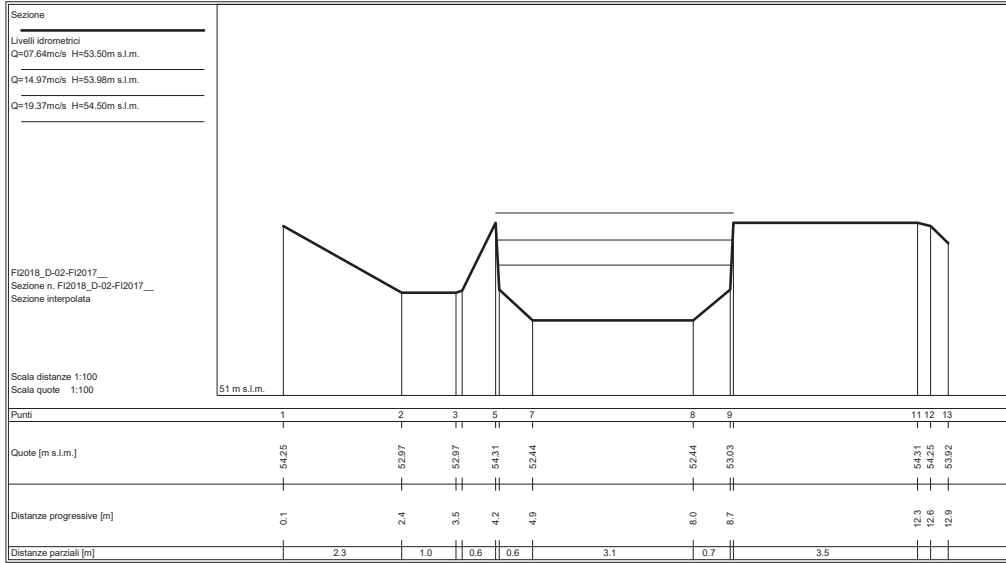


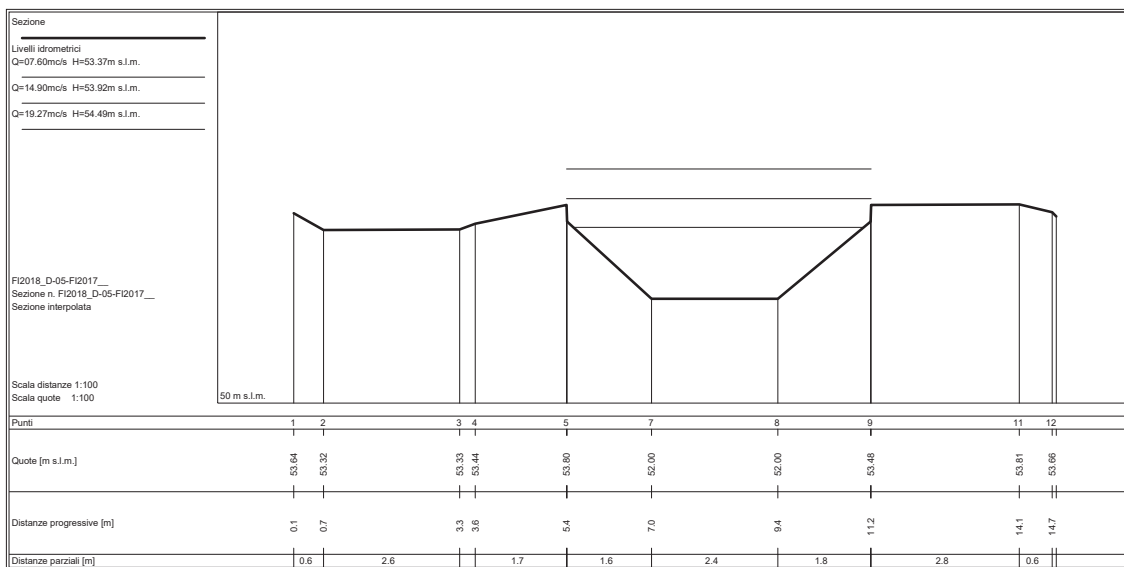
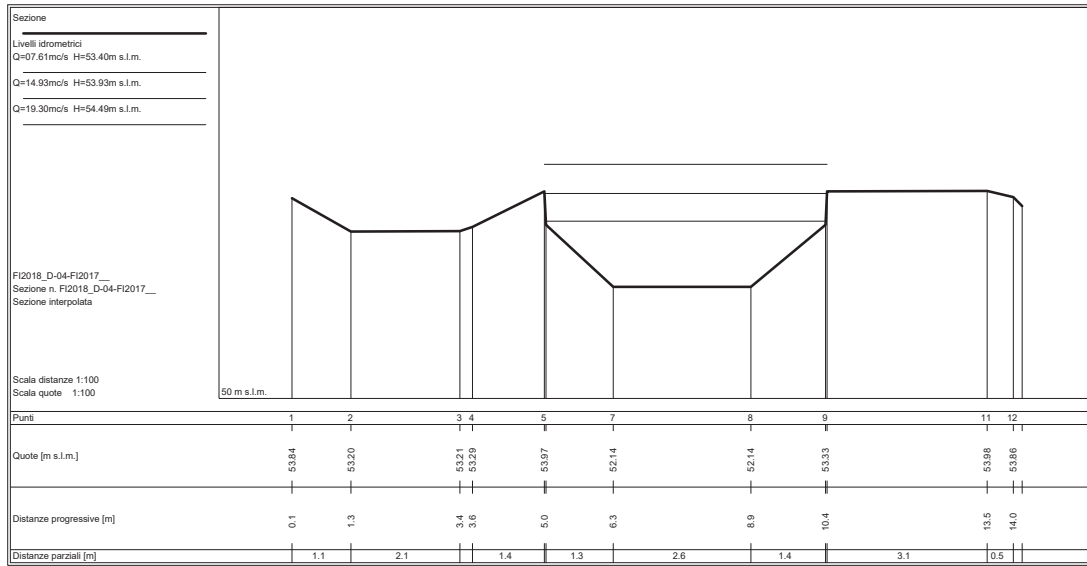


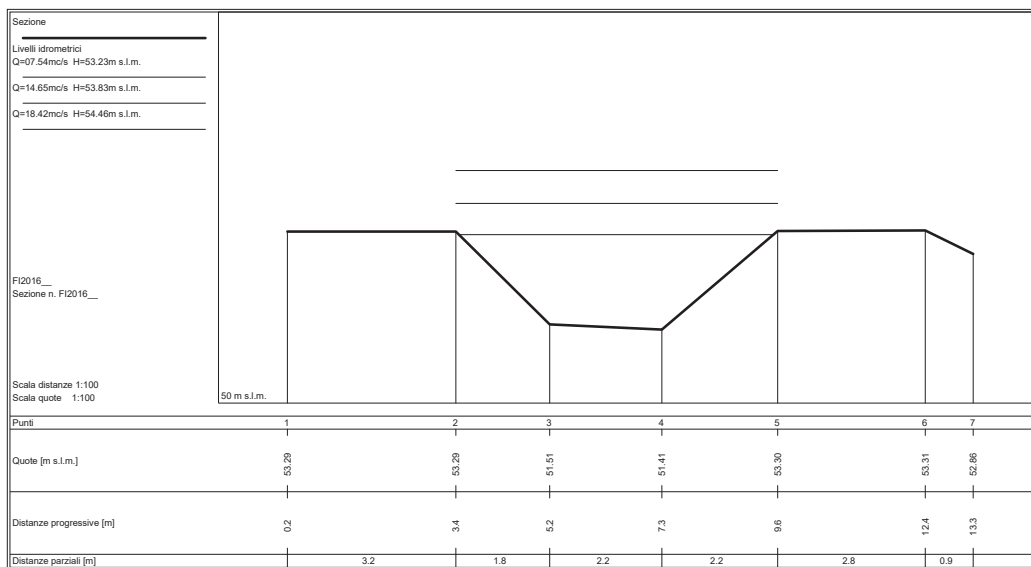
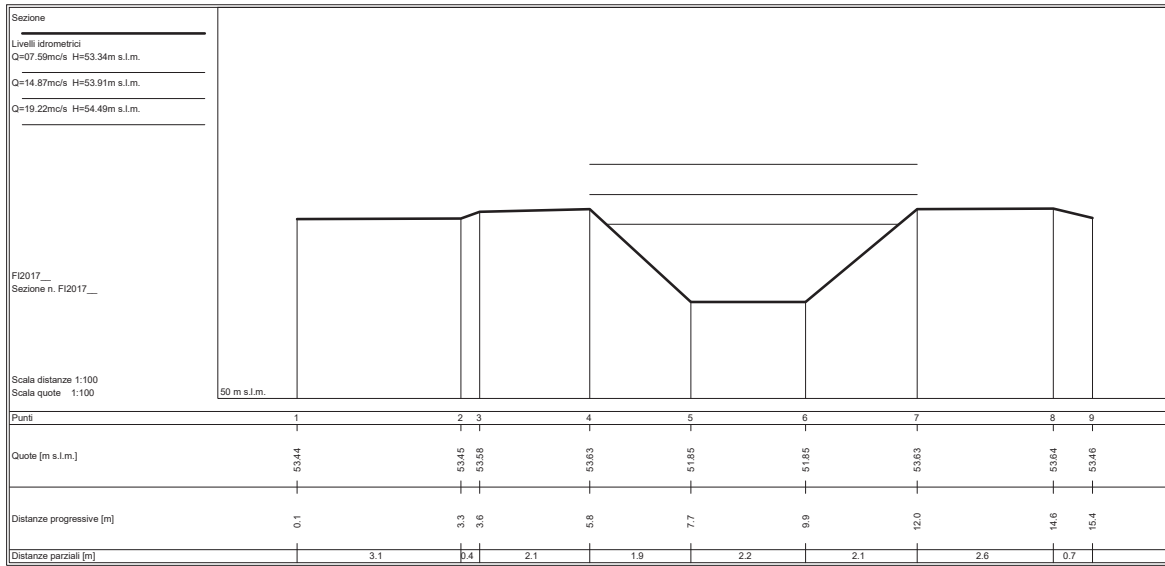


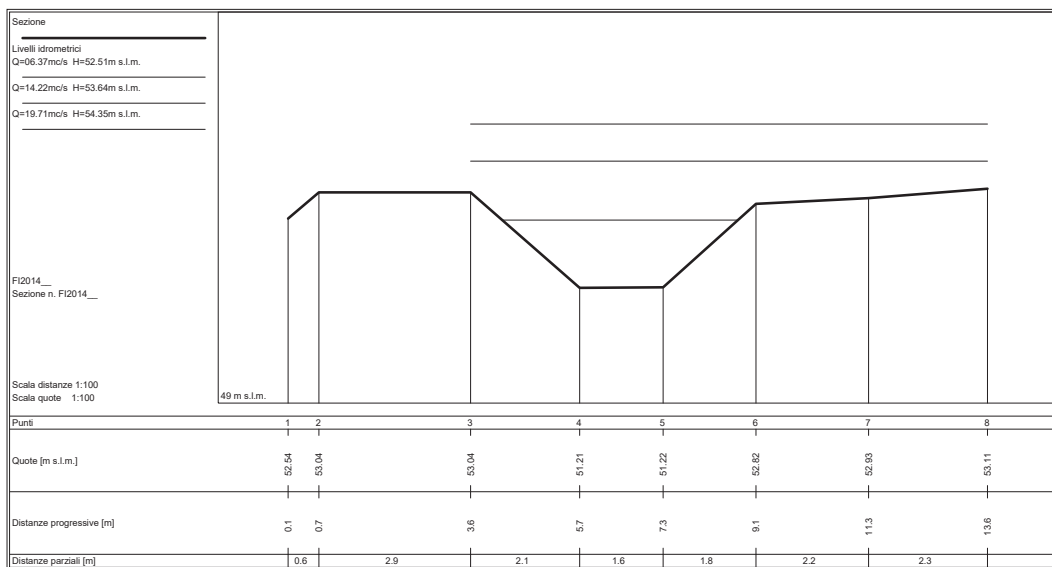
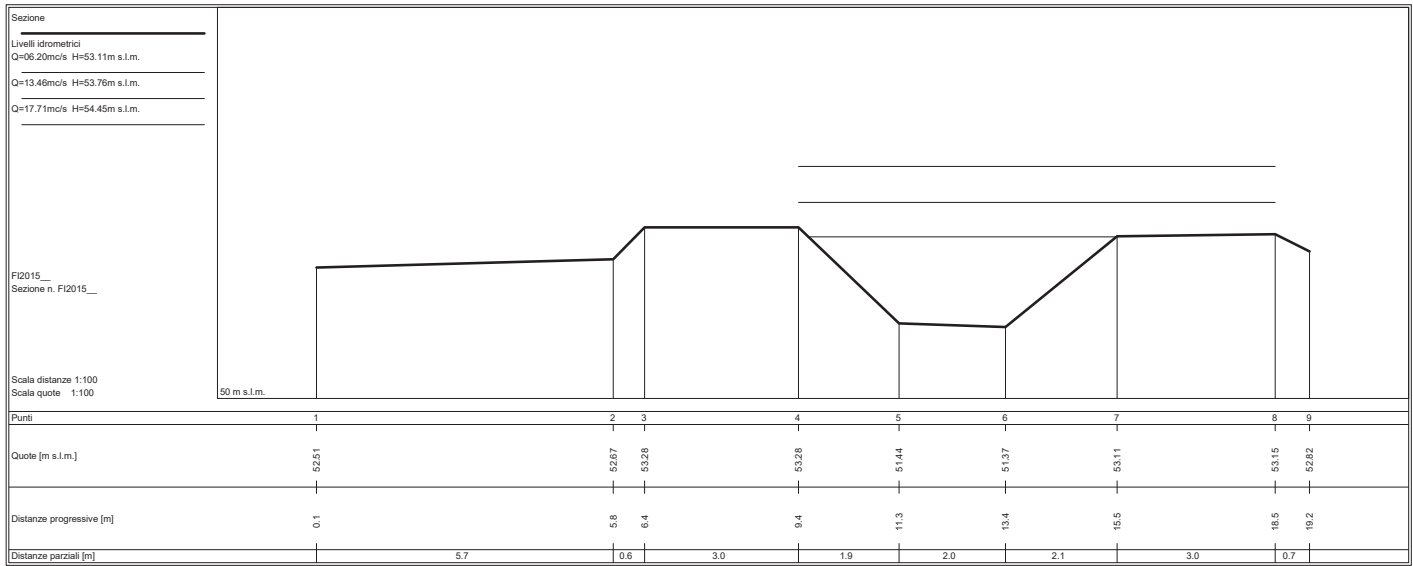


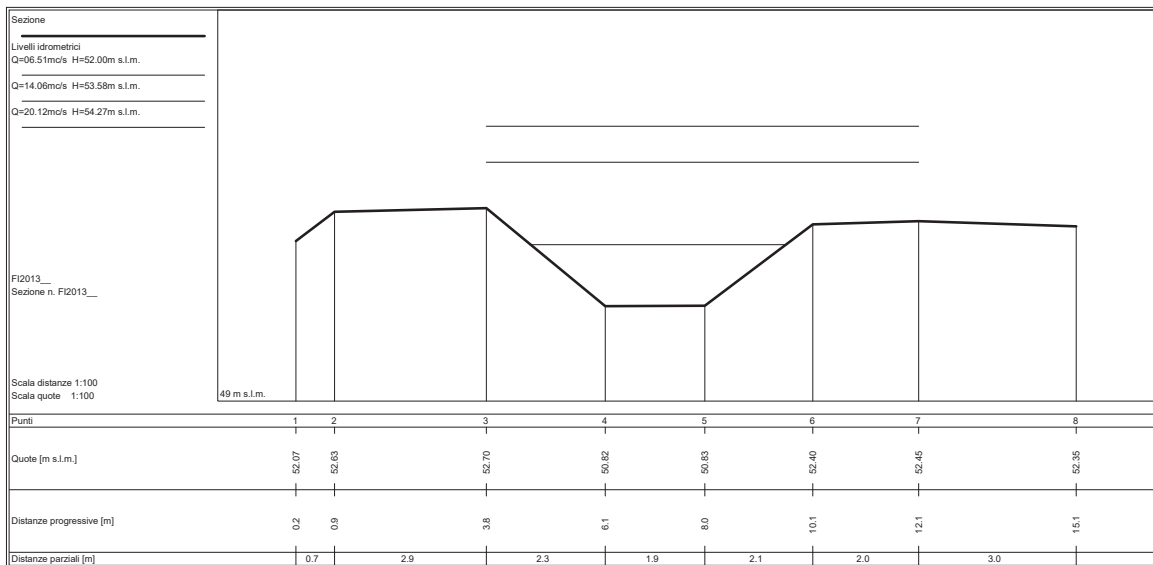
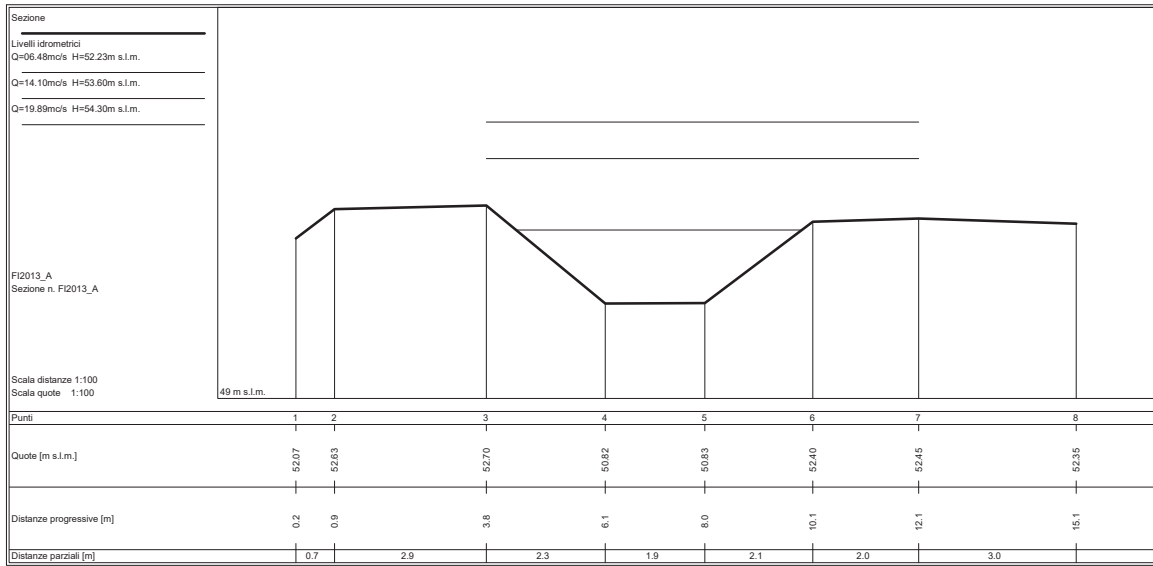


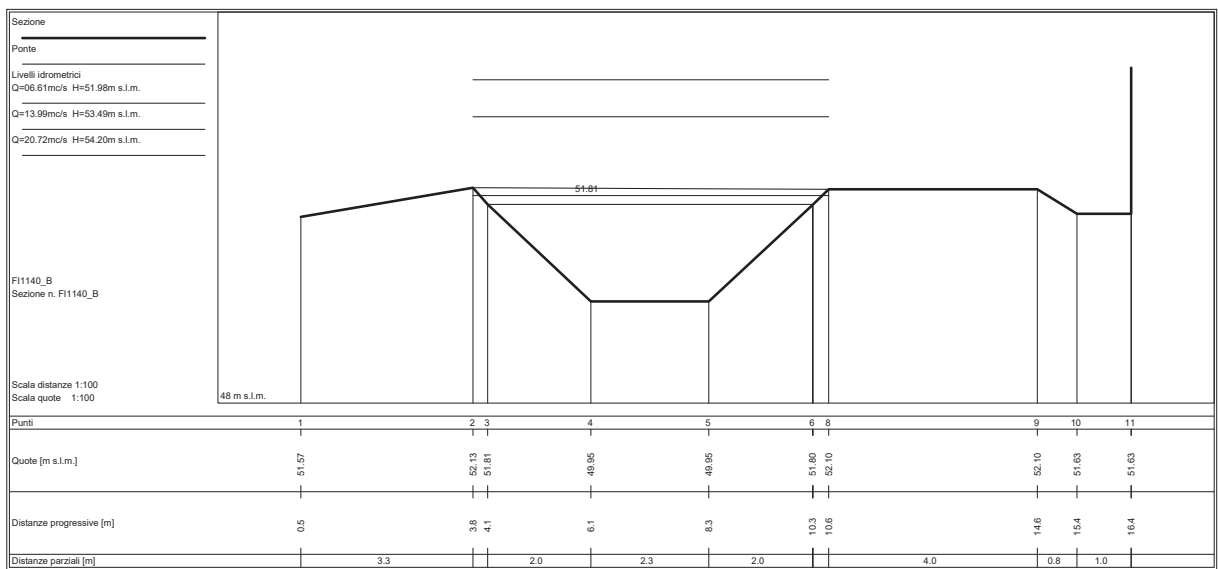
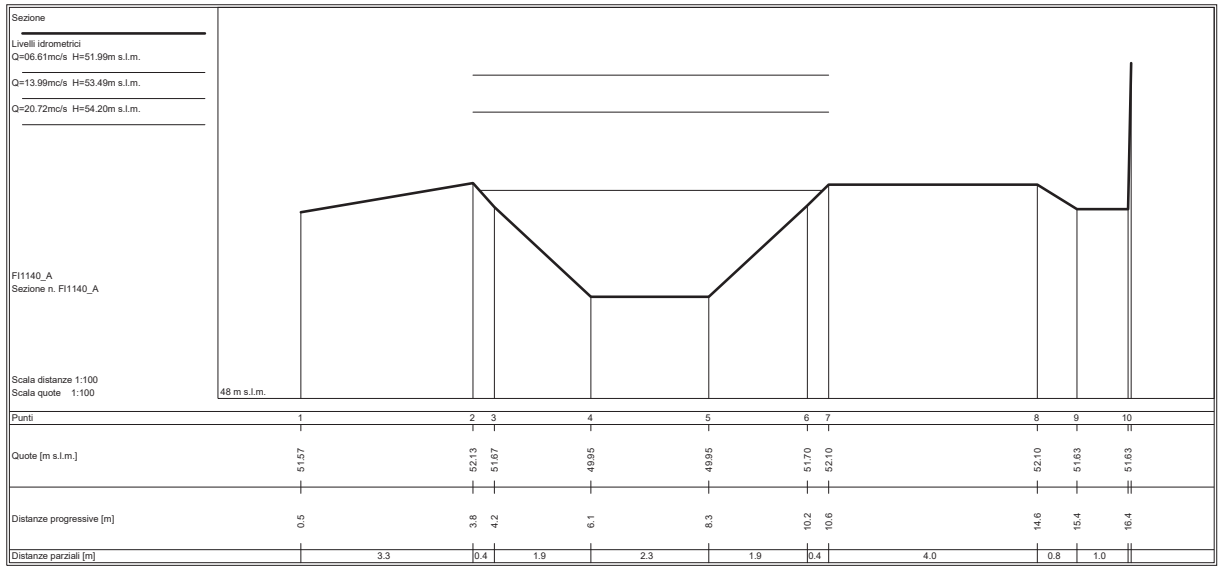


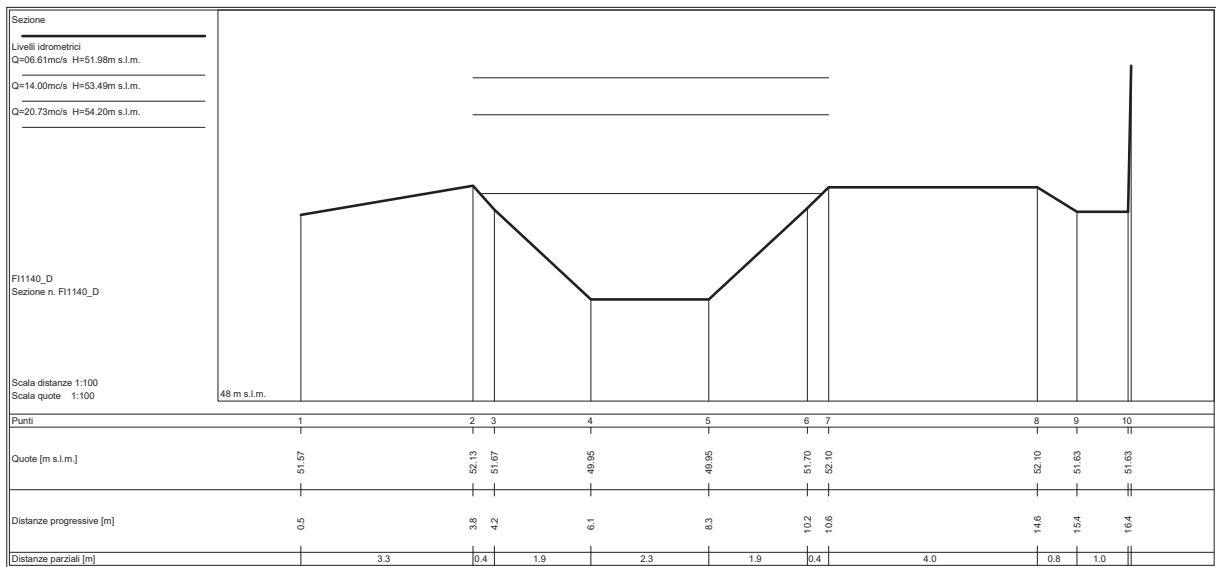
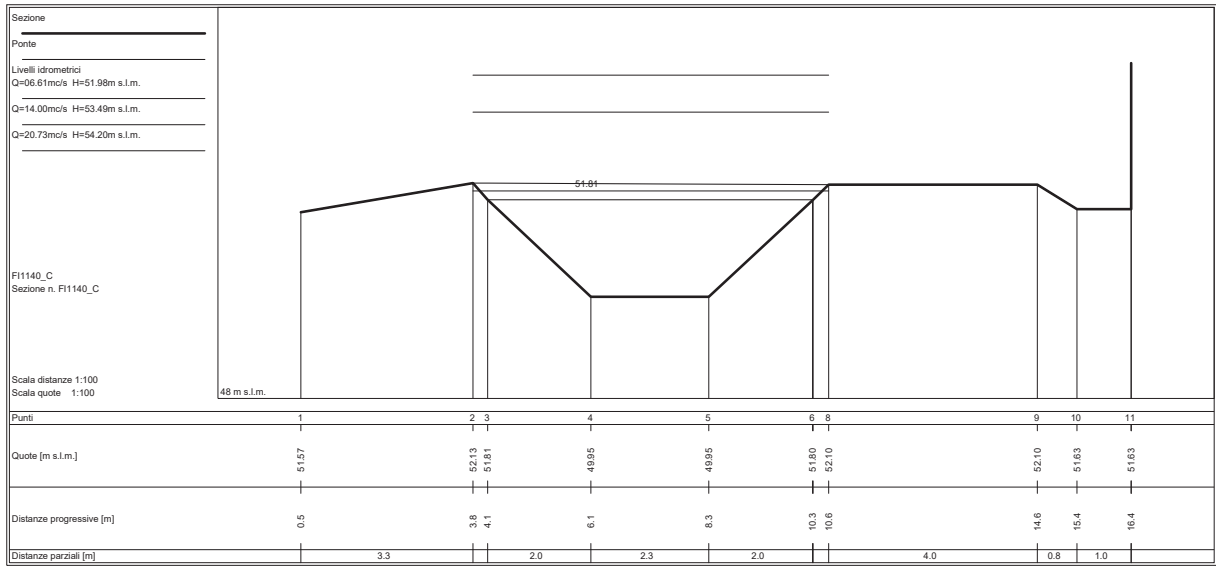


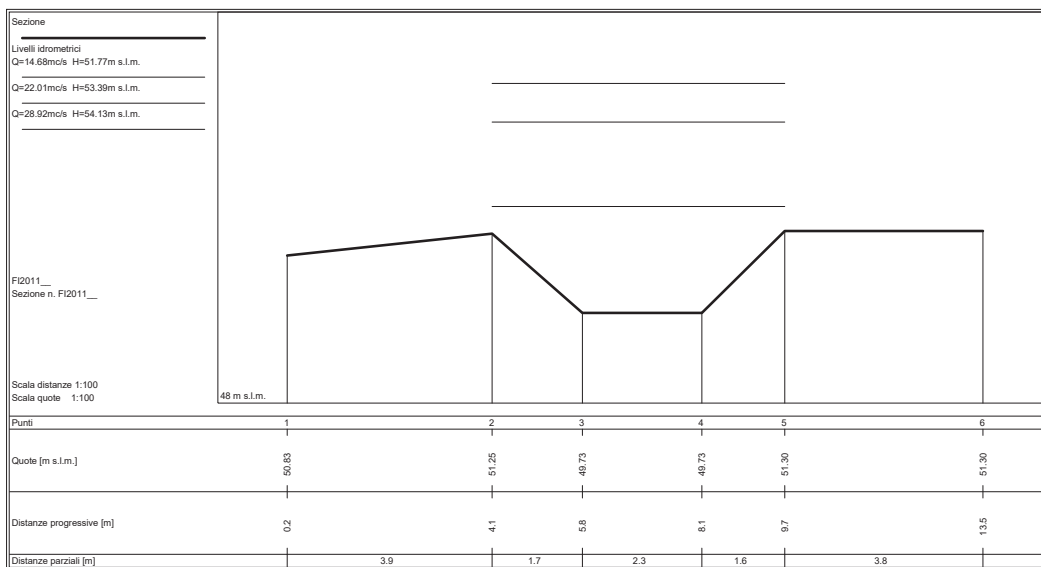
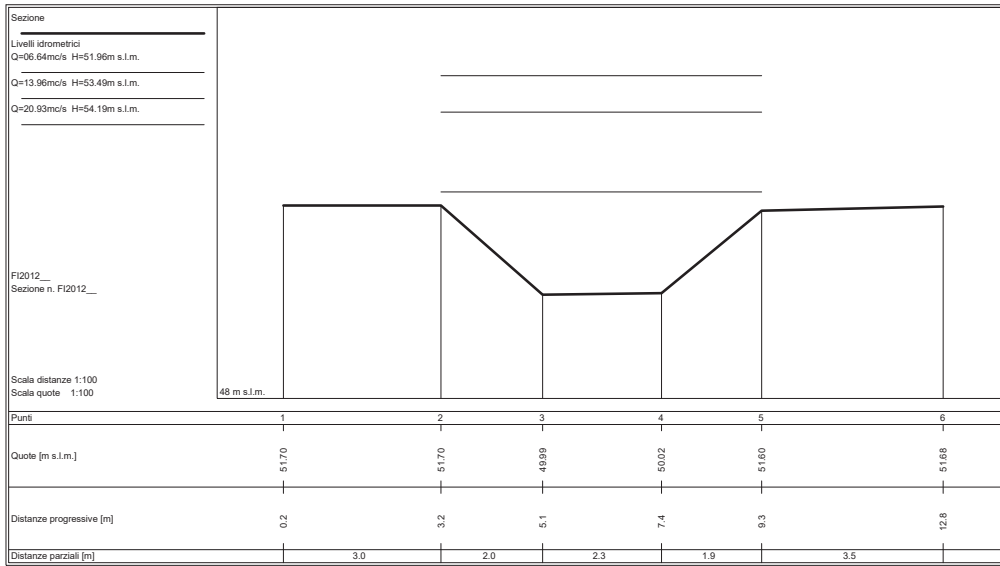


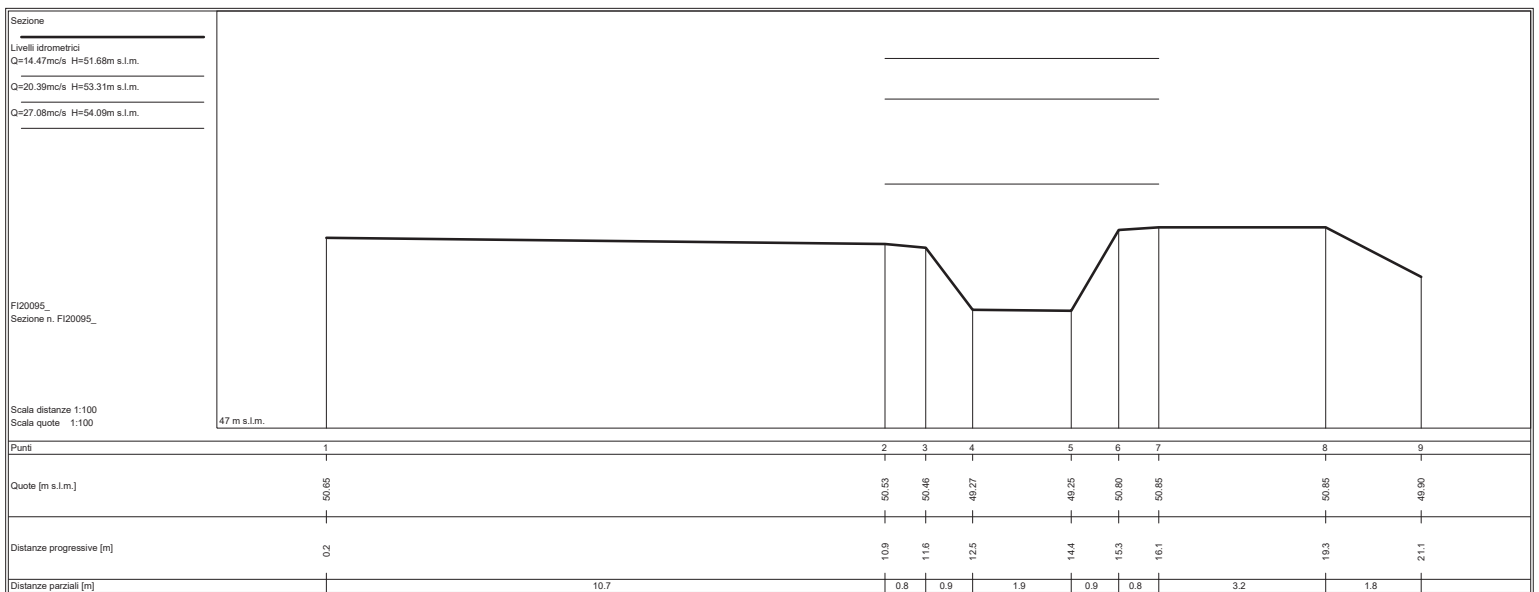
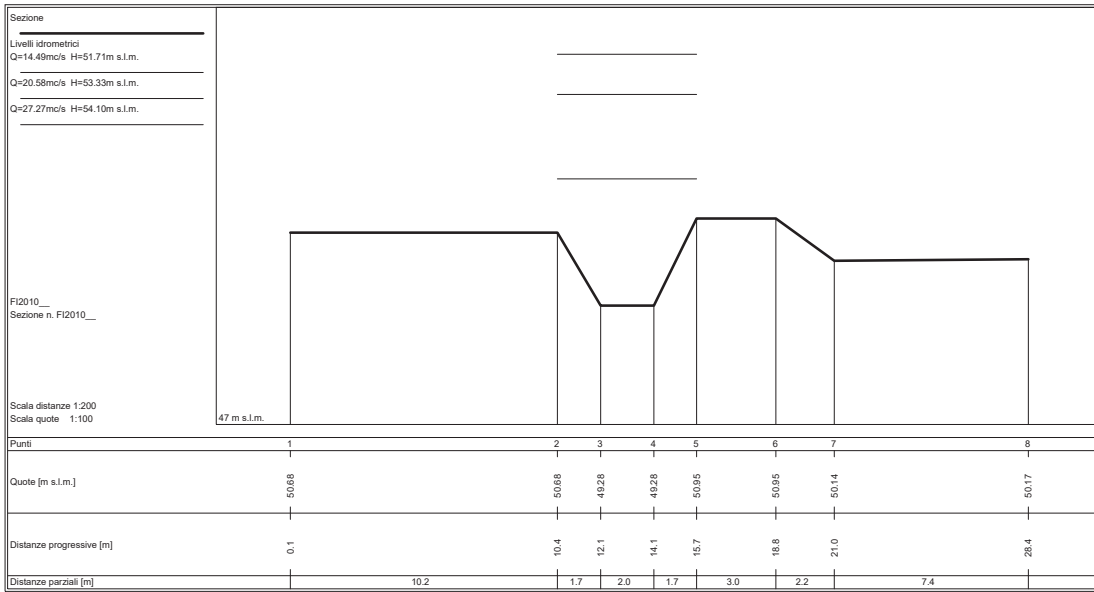


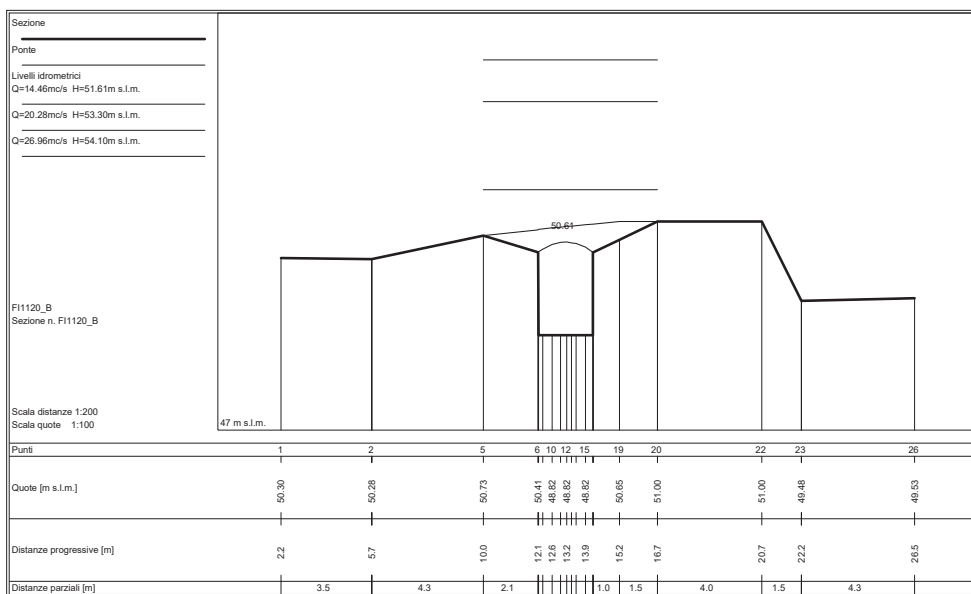
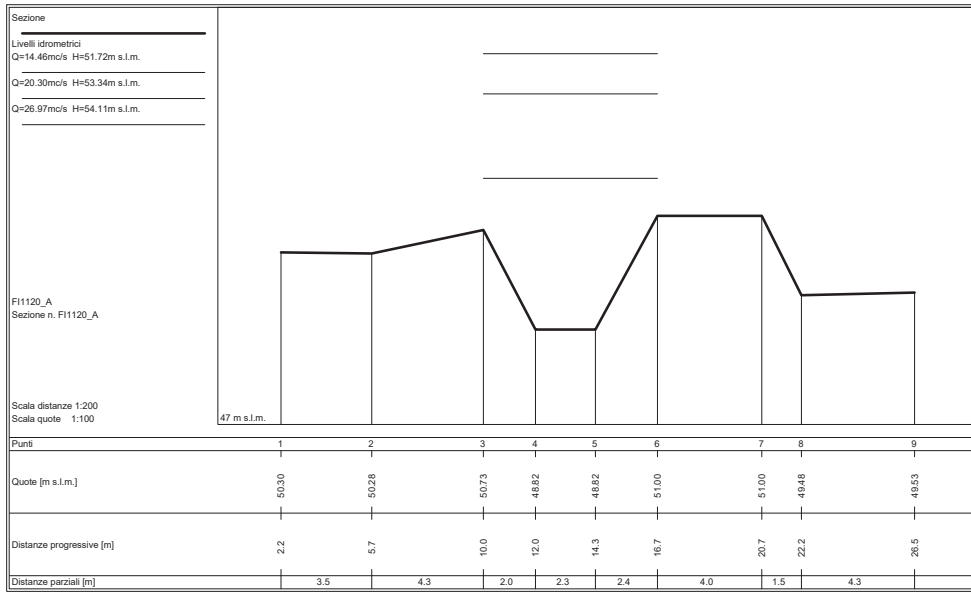


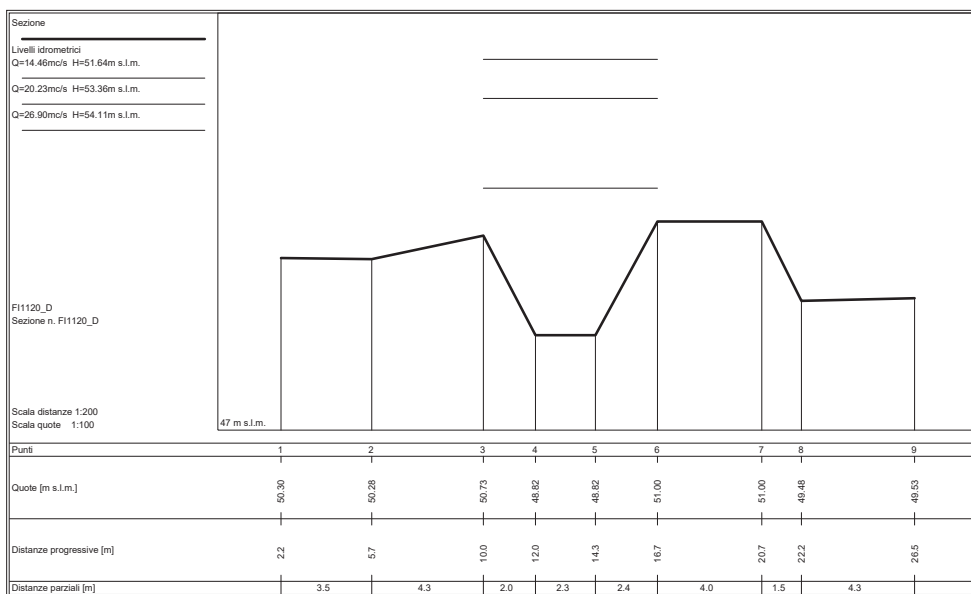
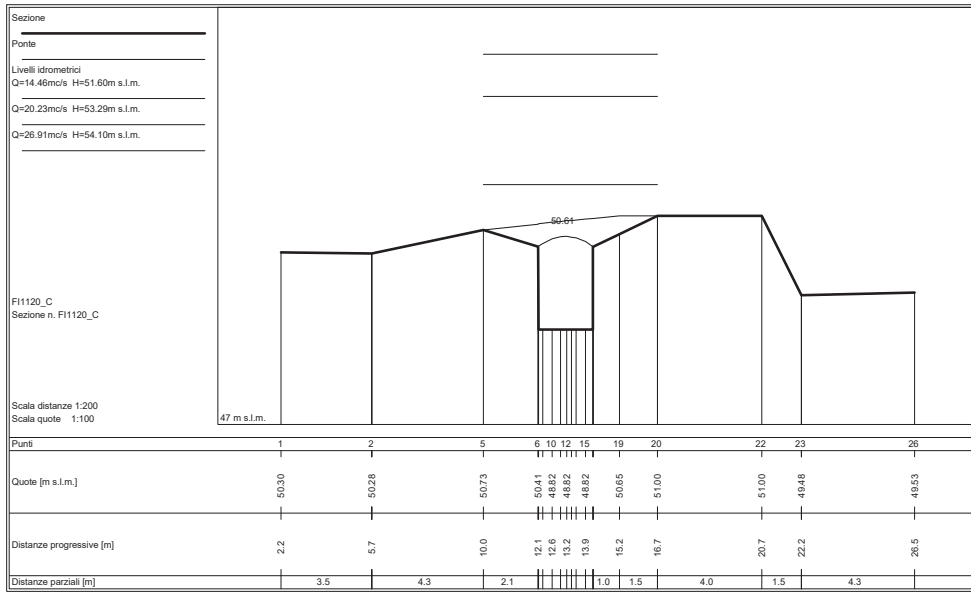


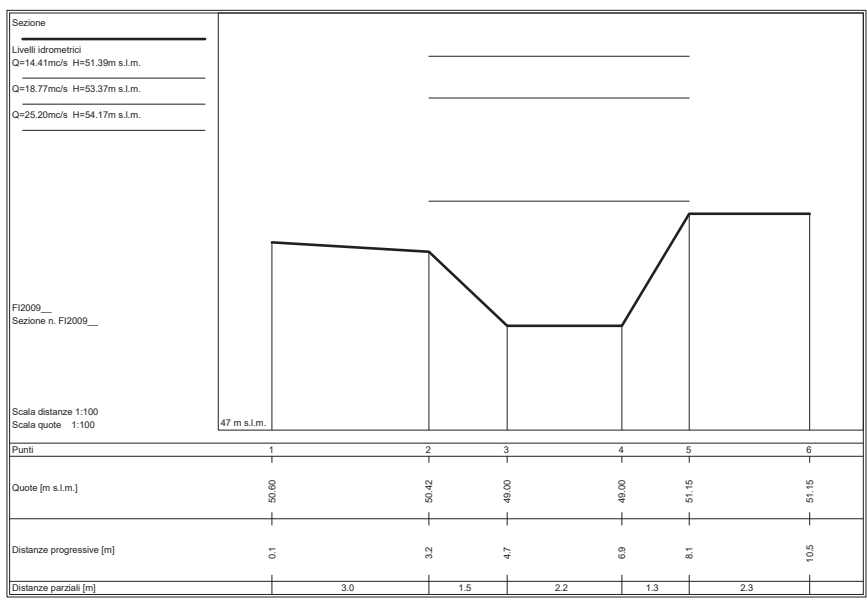
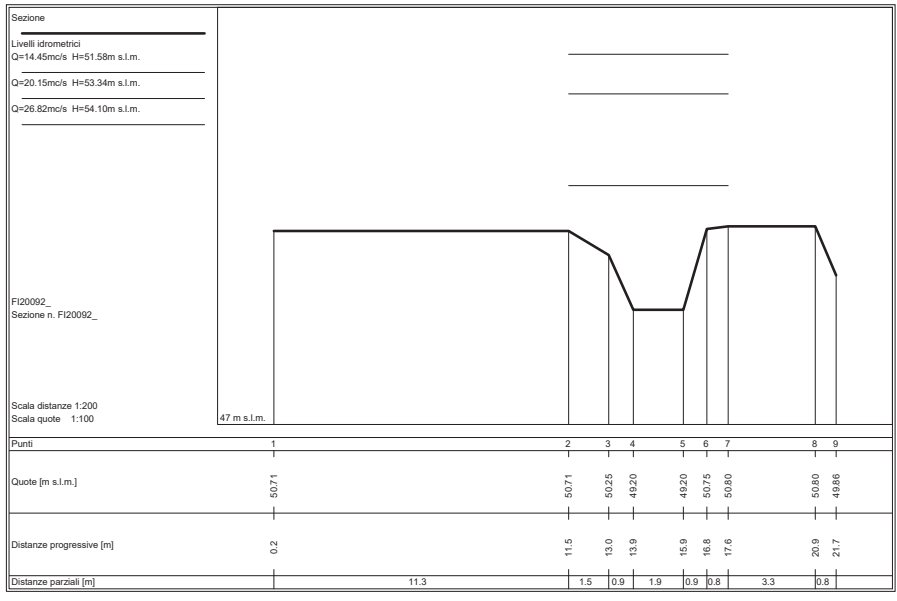


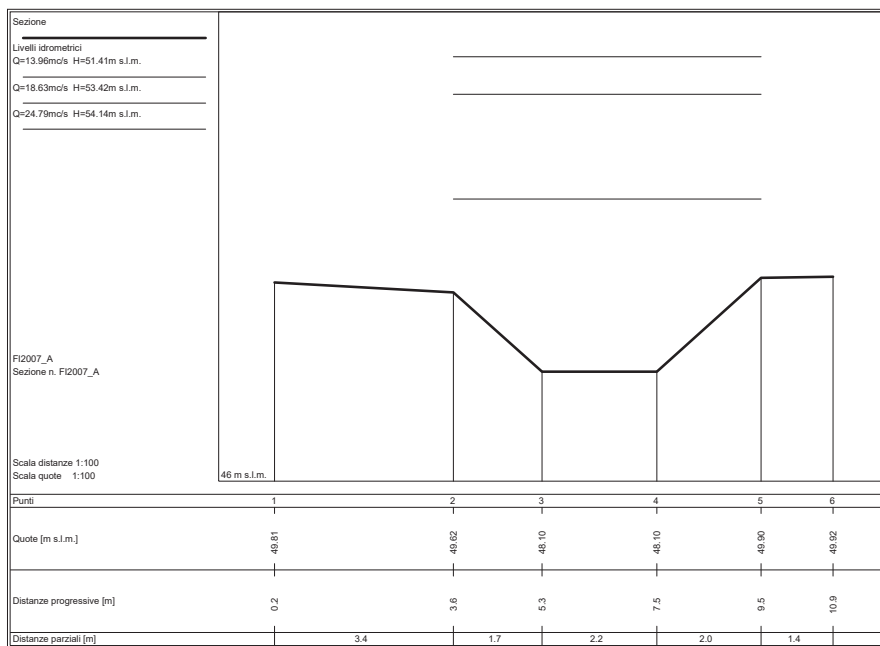
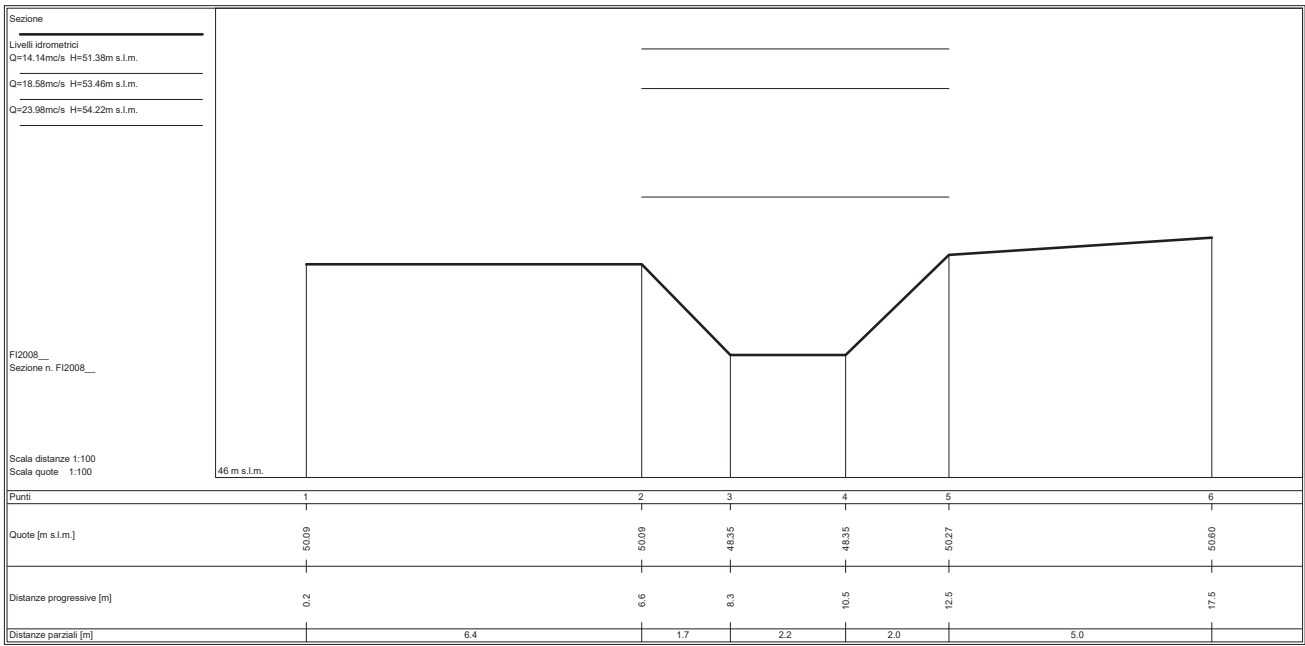



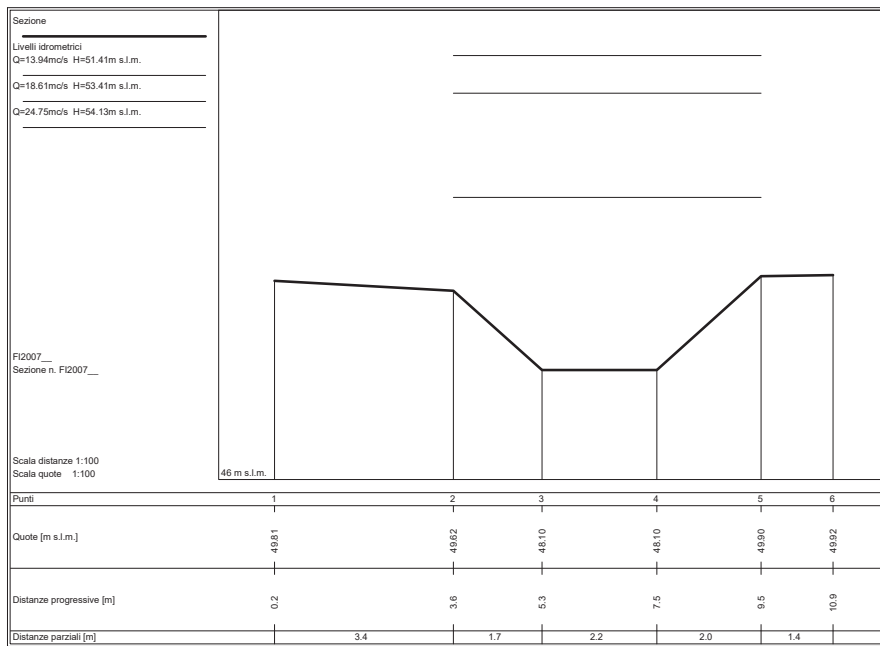


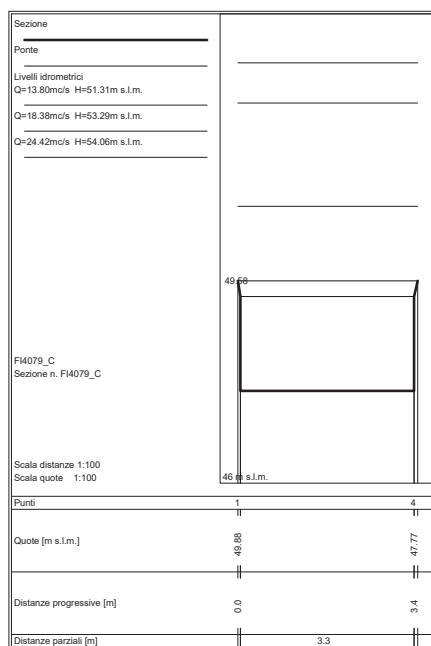
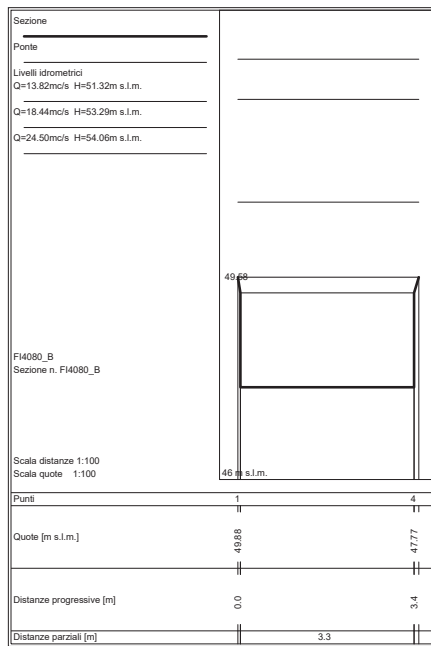


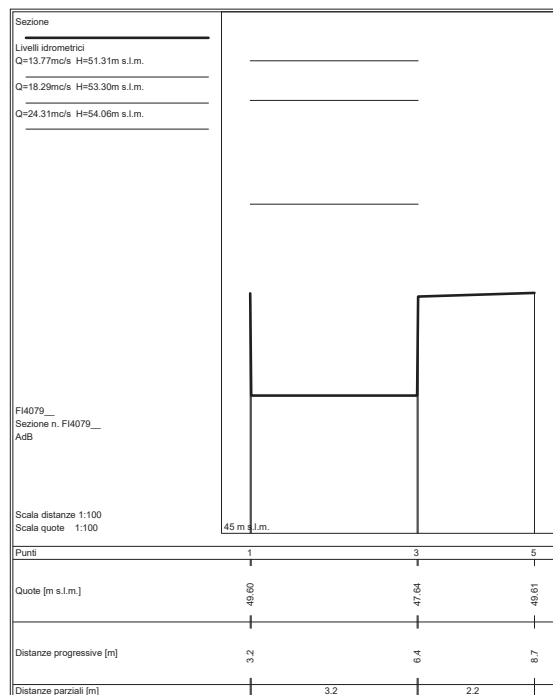
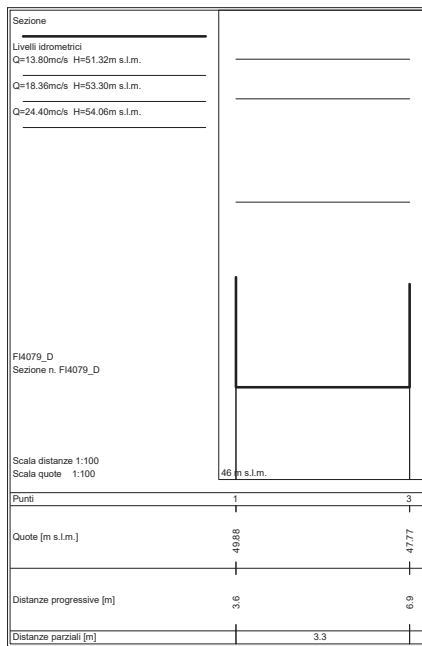


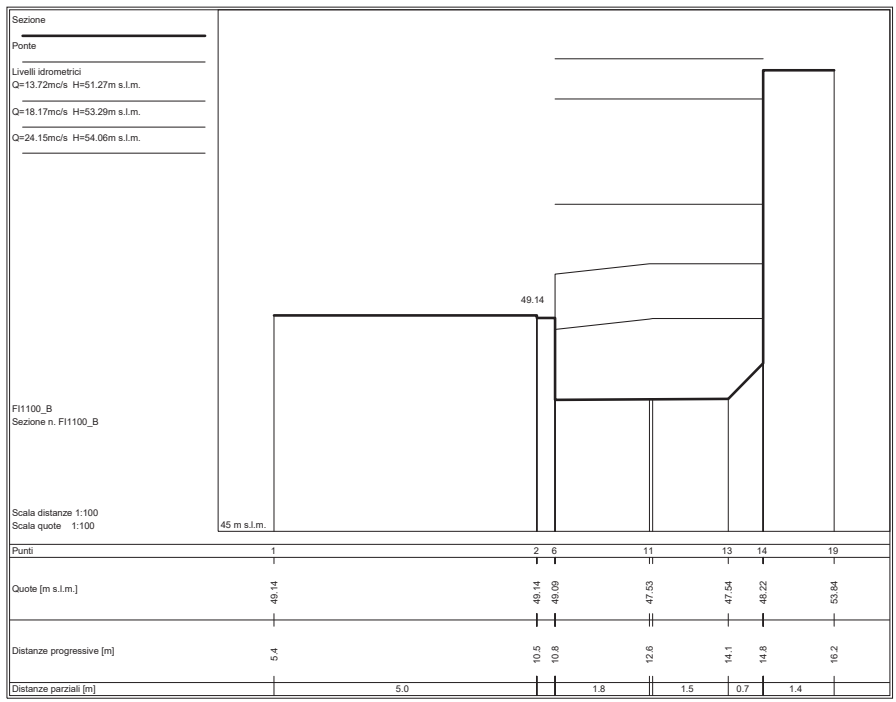
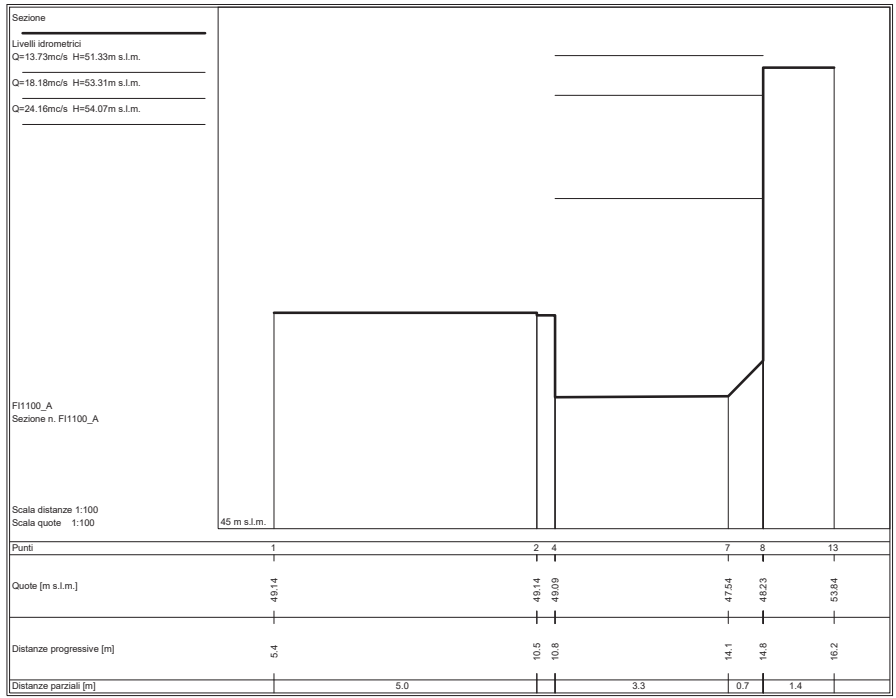


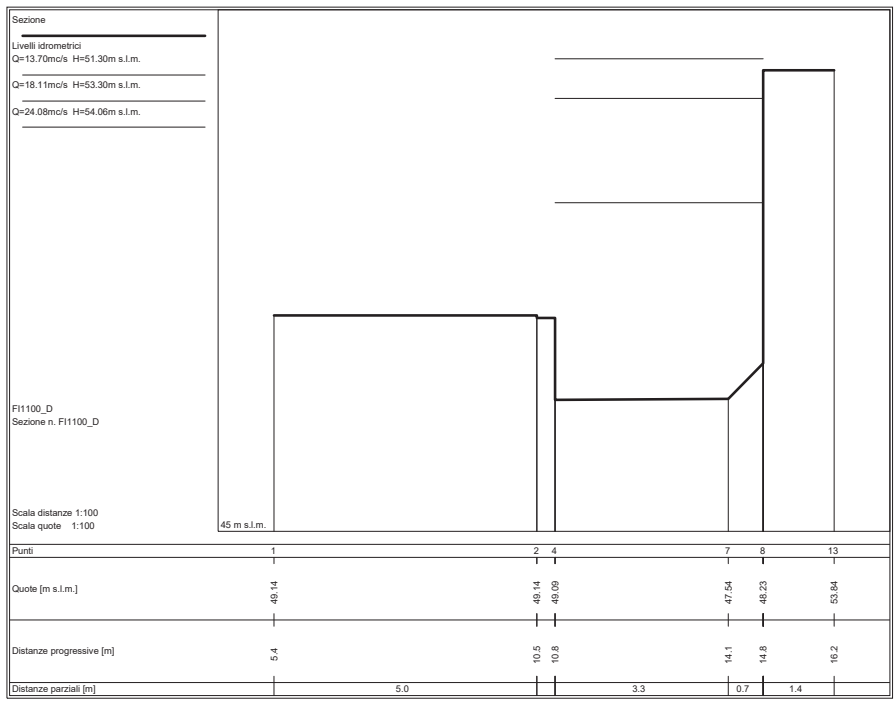
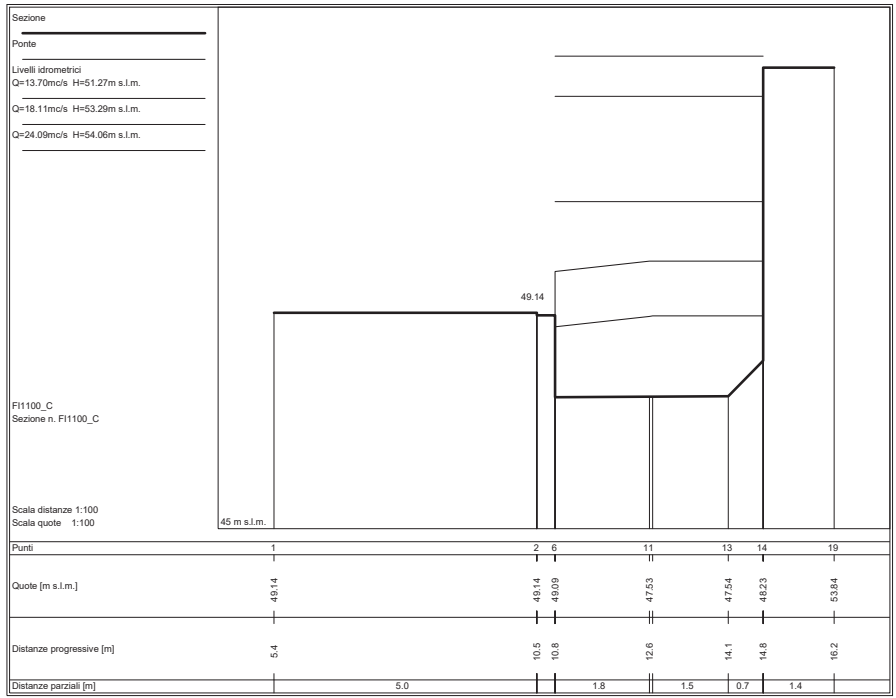


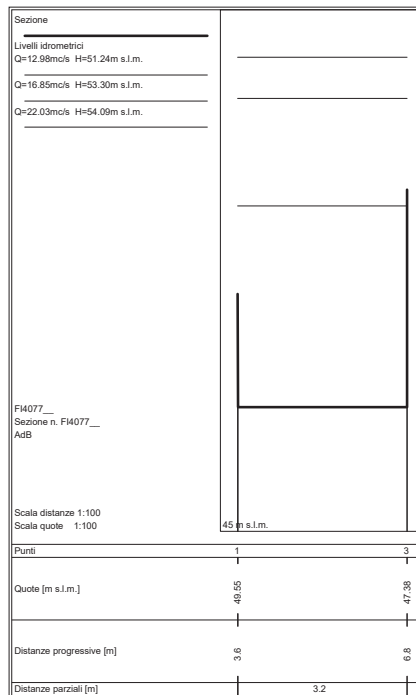
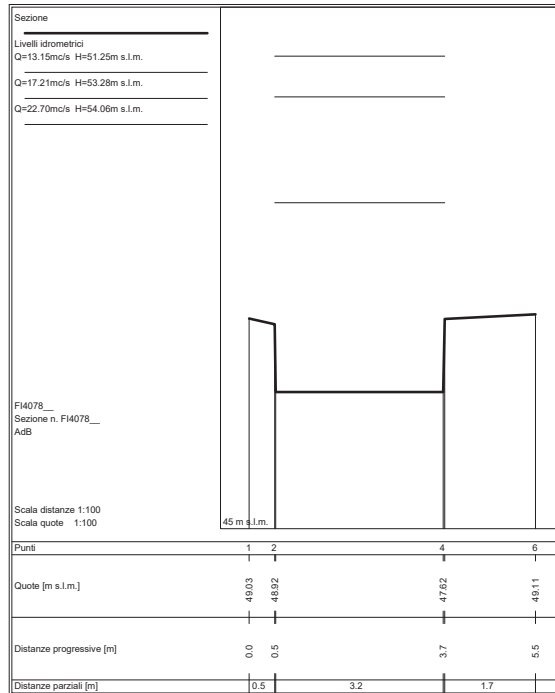


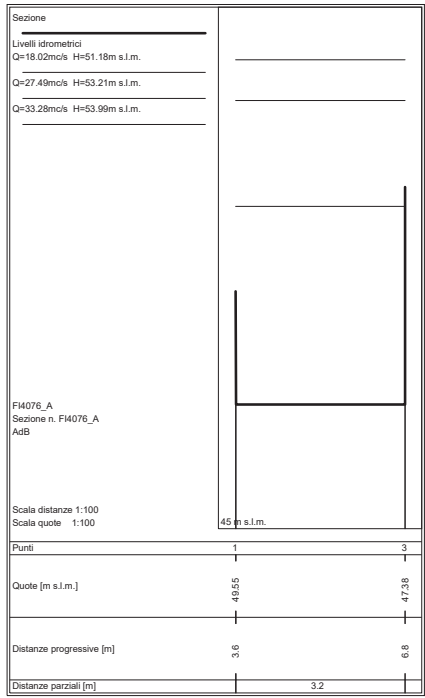




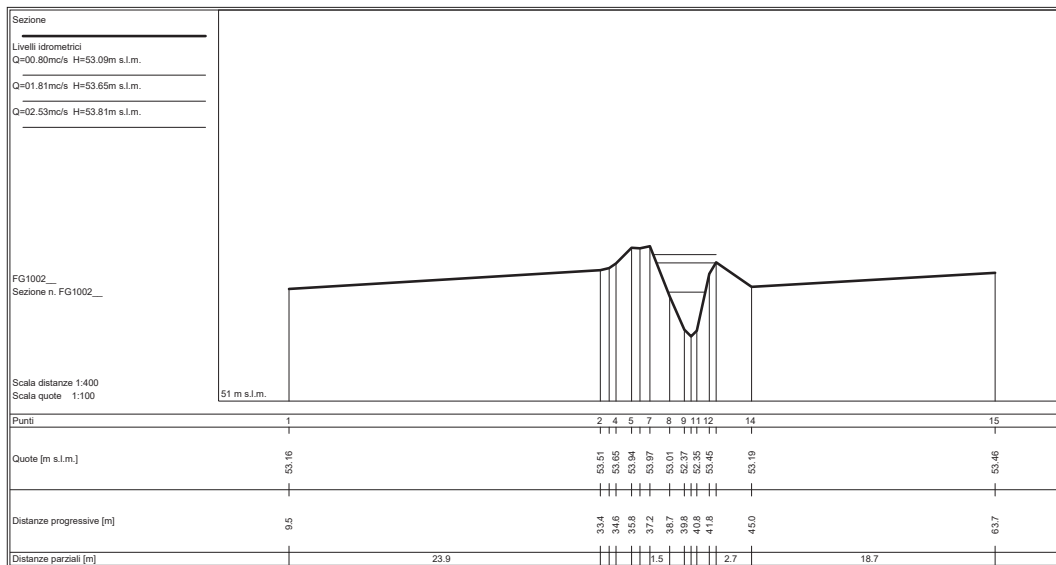
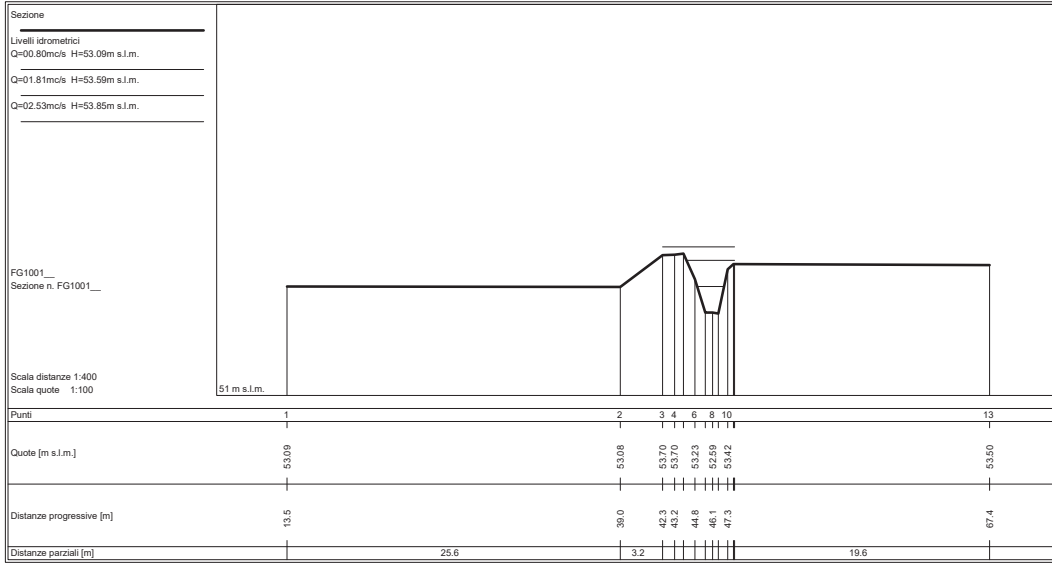


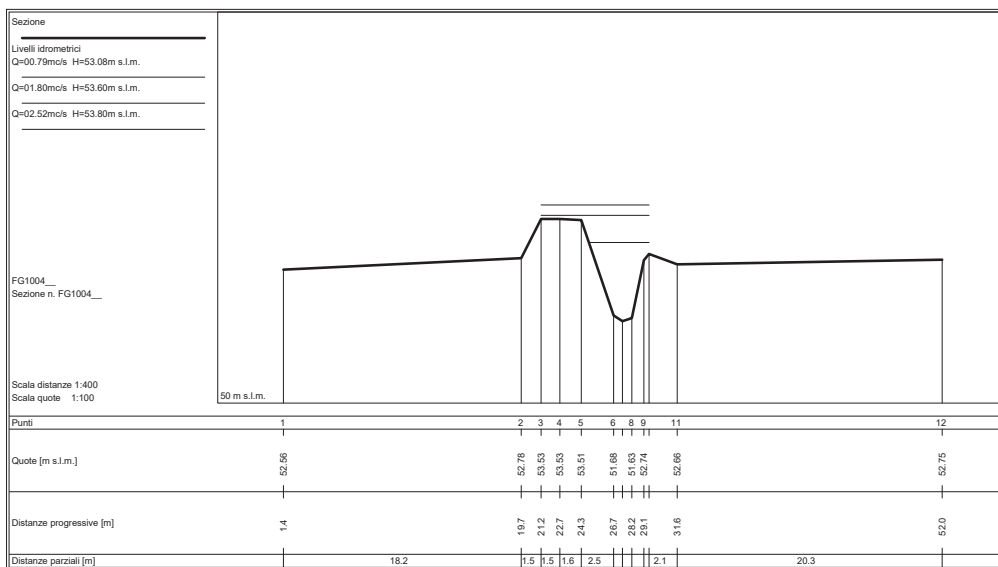
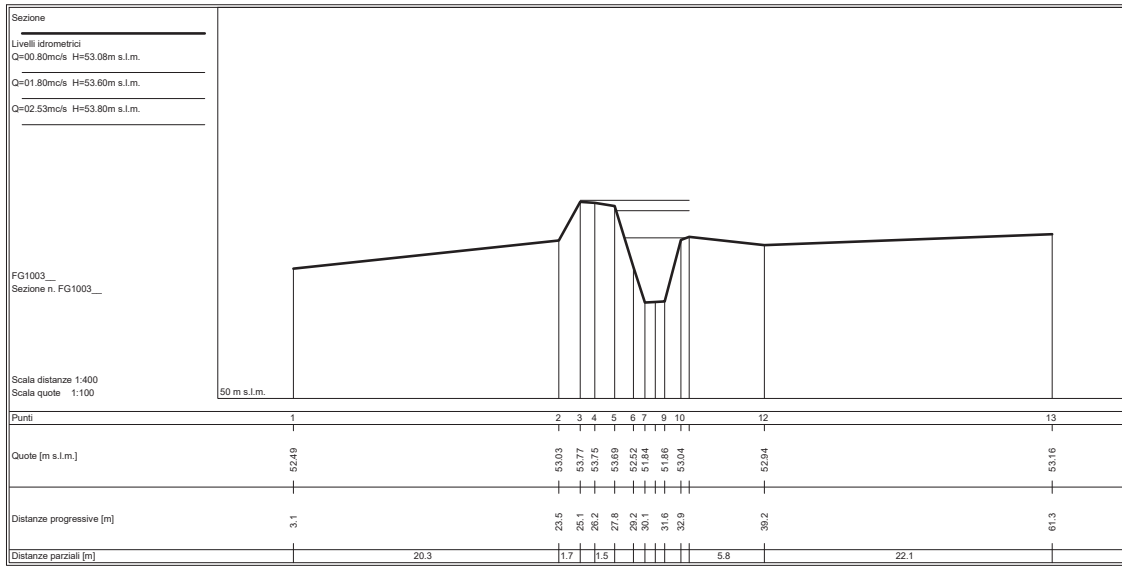


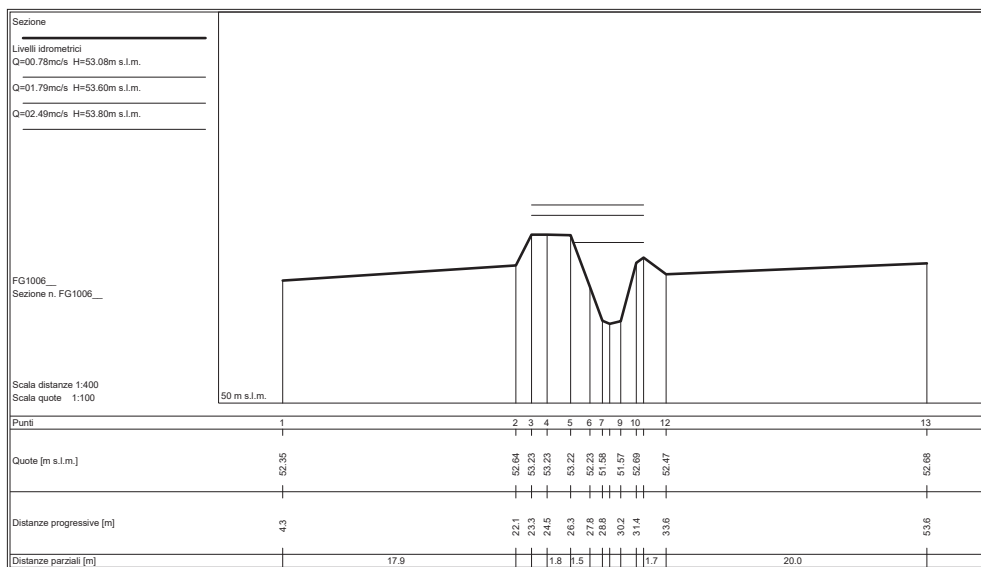
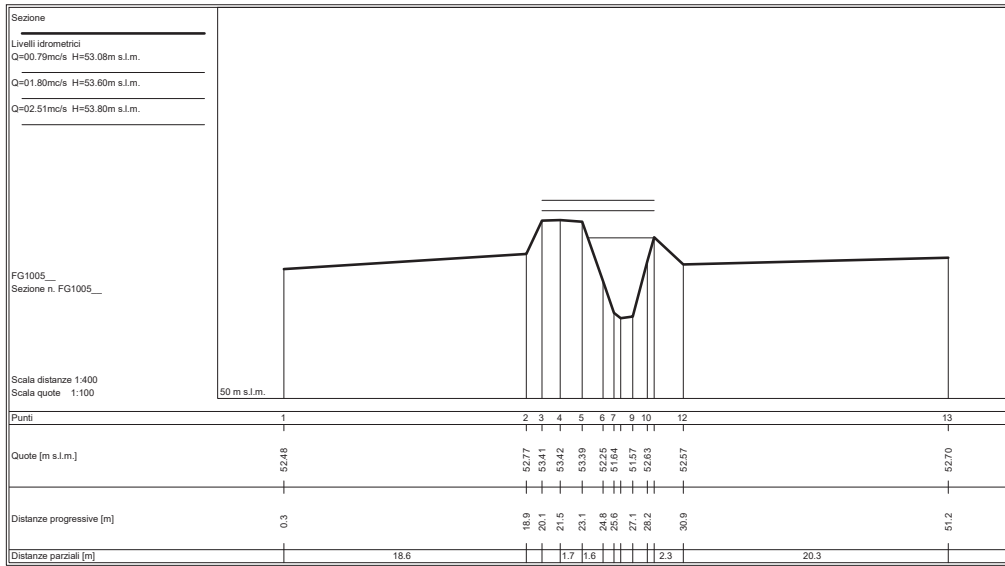


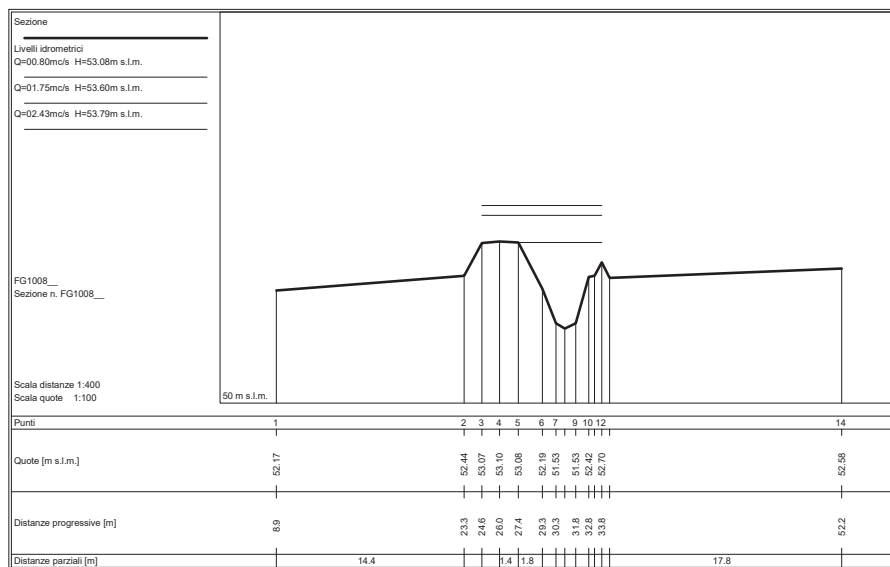
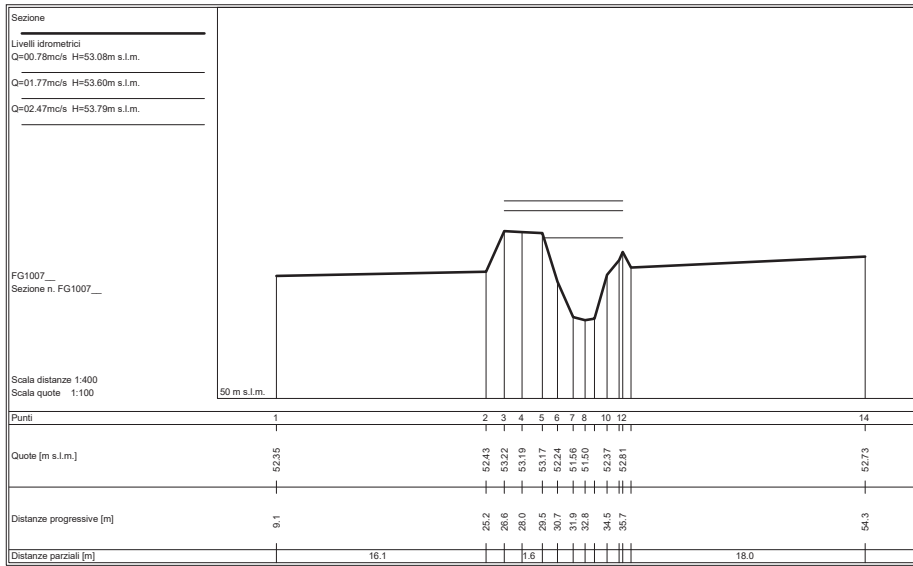


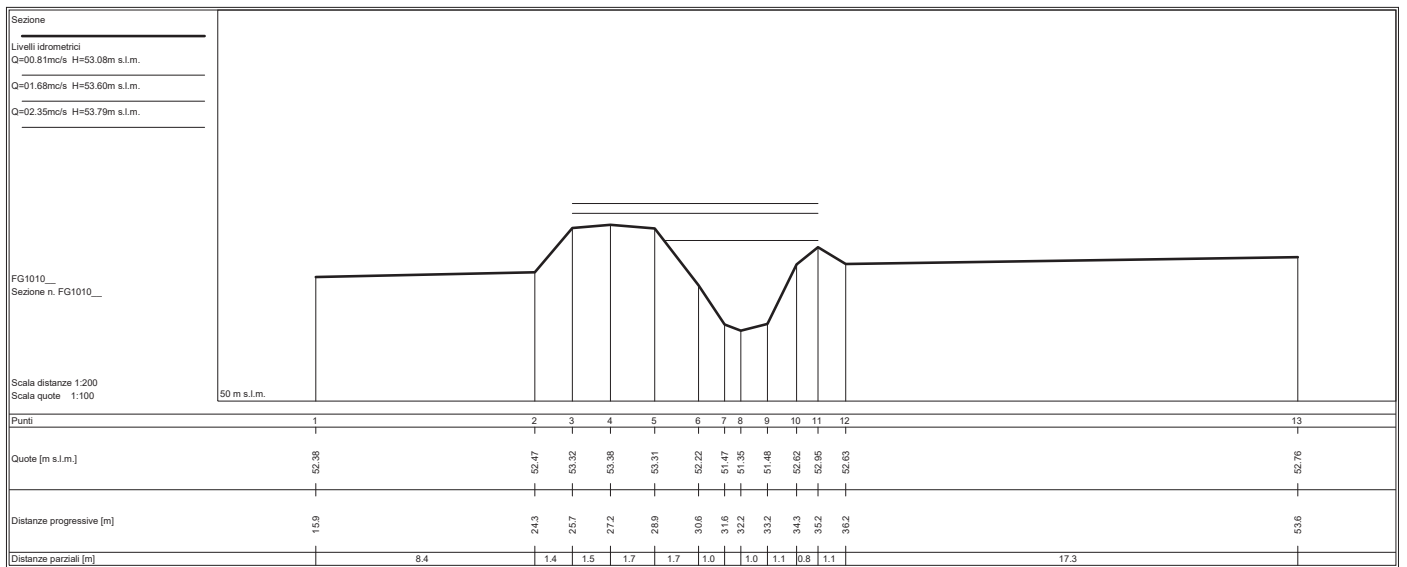
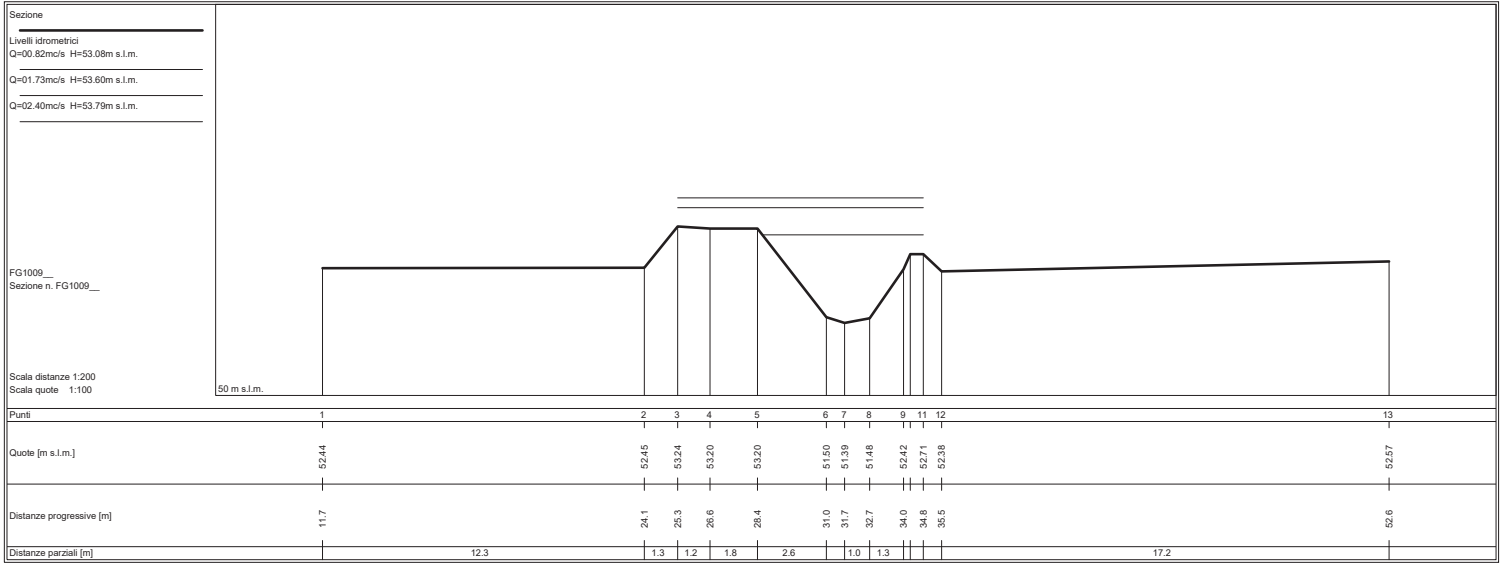
SEZIONI FLUVIALI
FOSSO DI GUARDIA

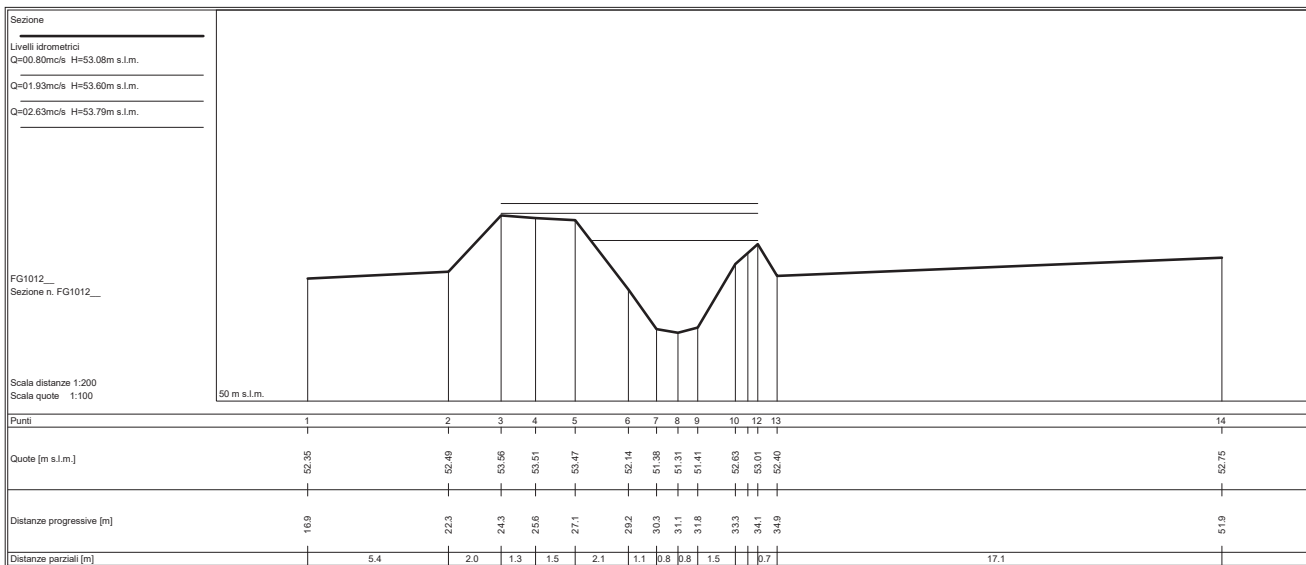
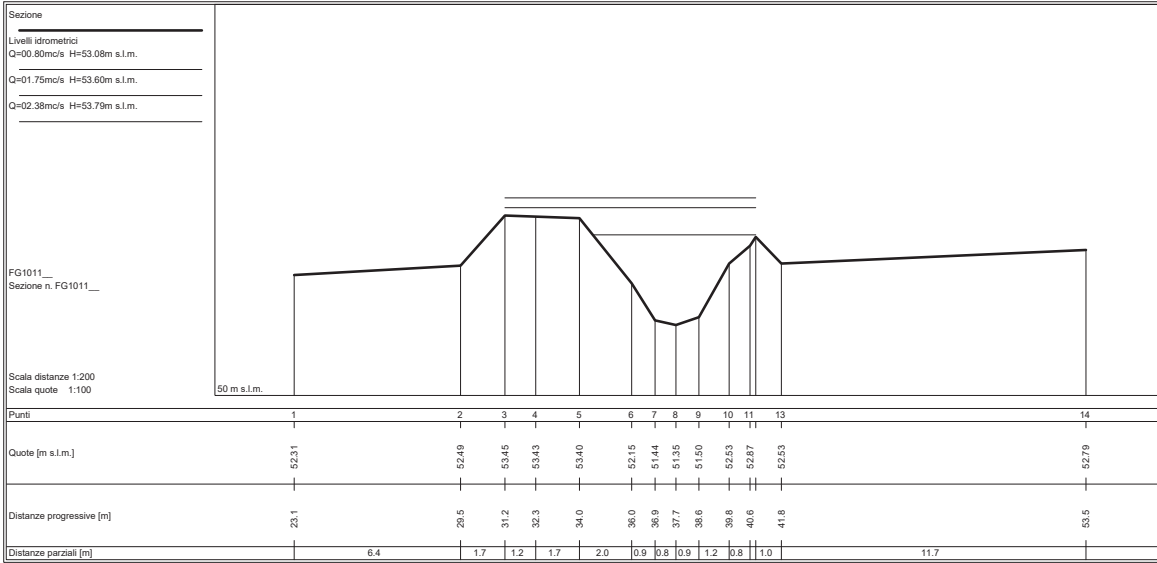


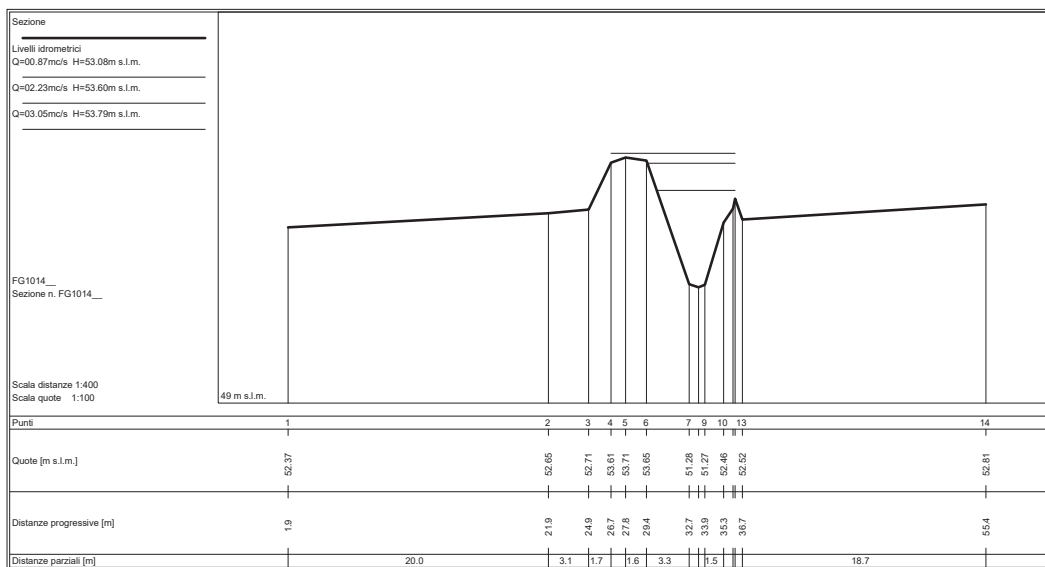
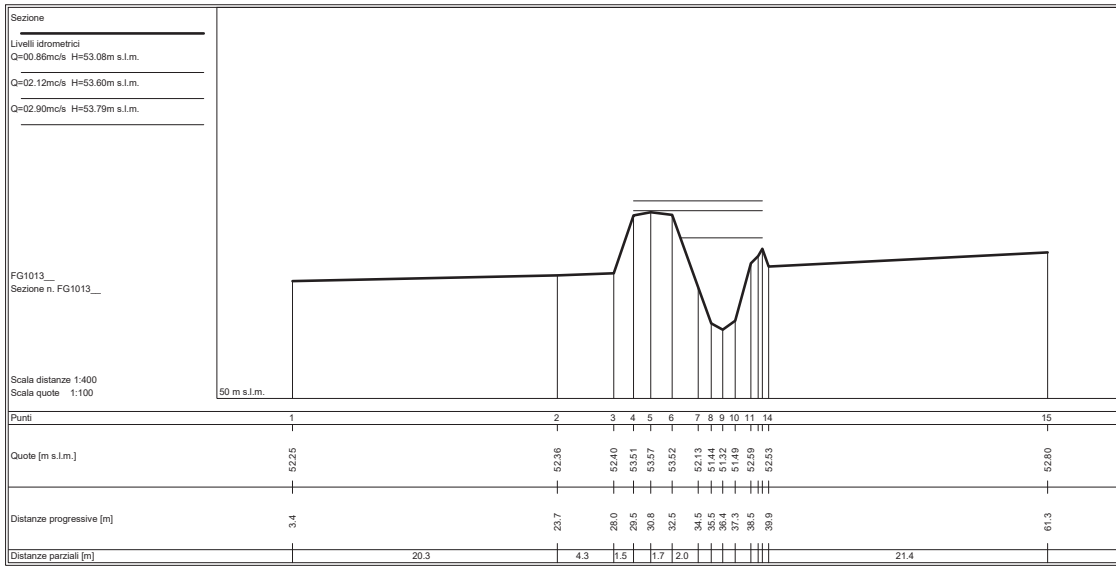


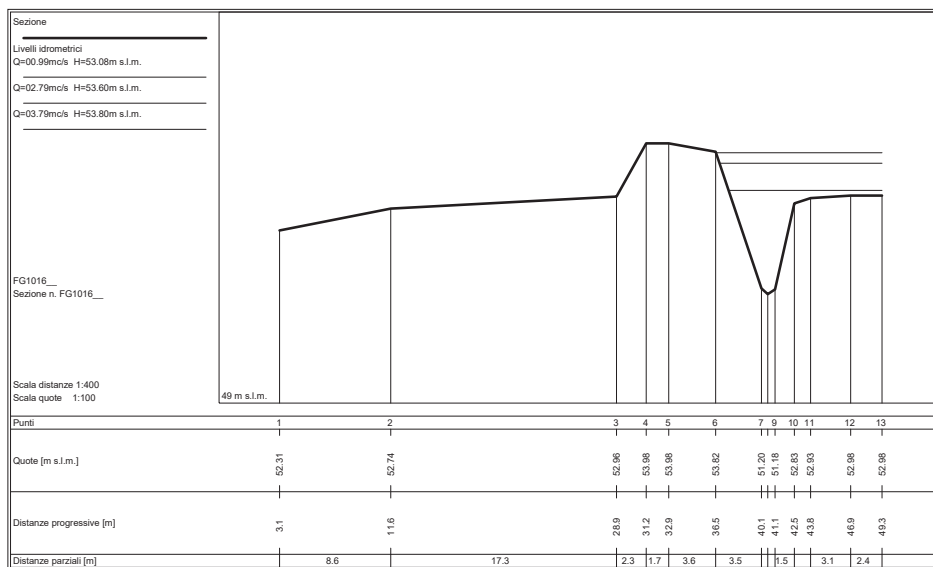
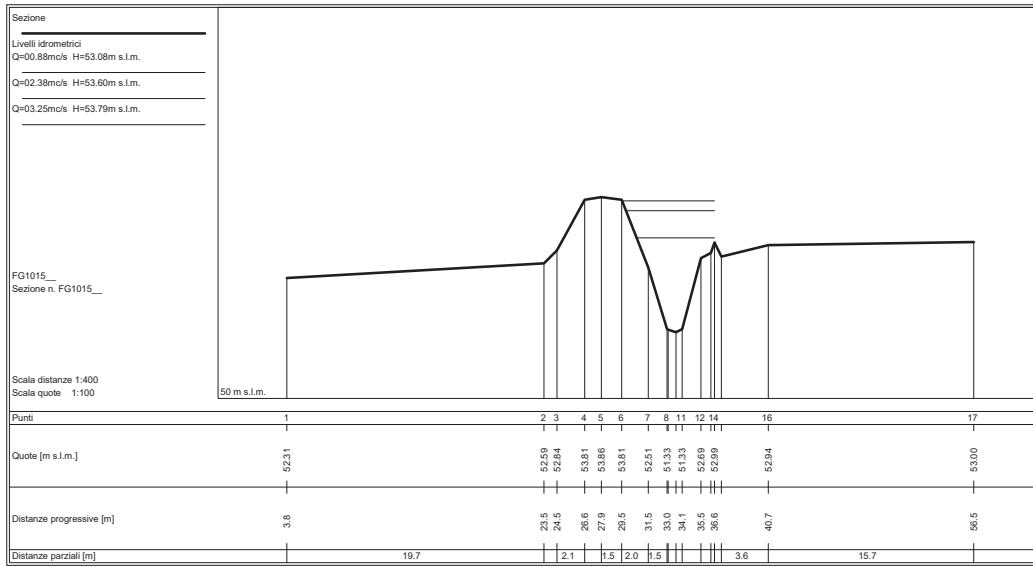


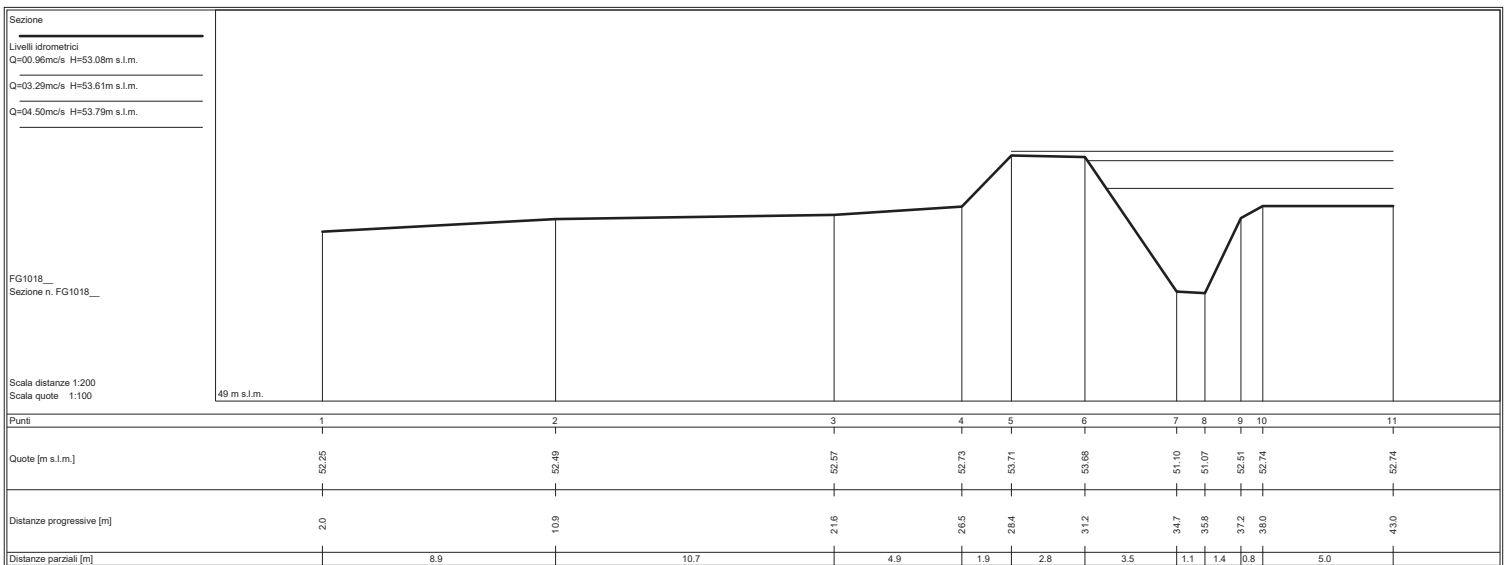
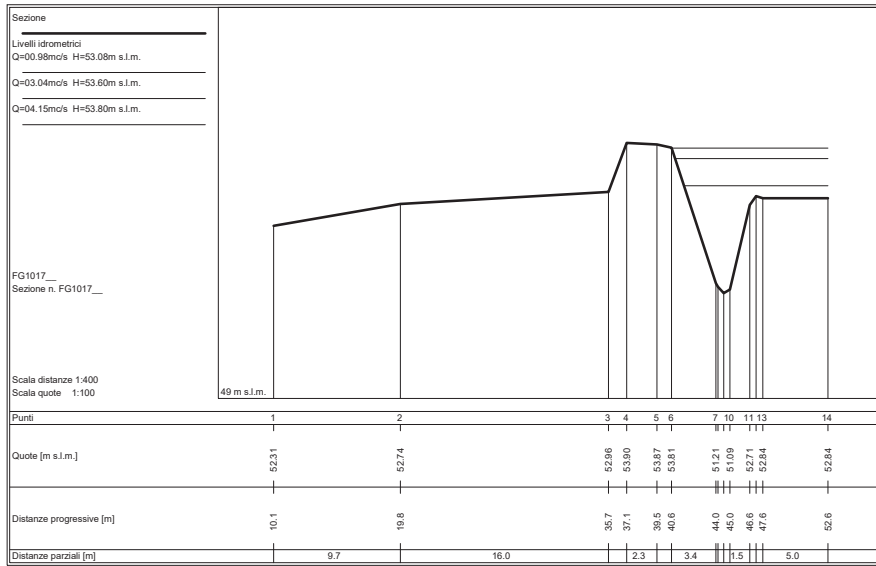


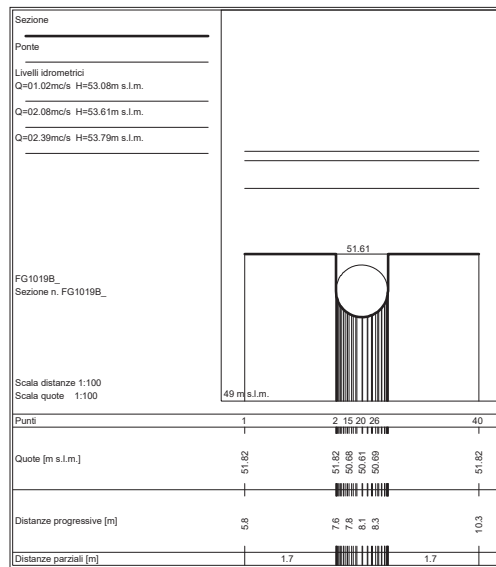
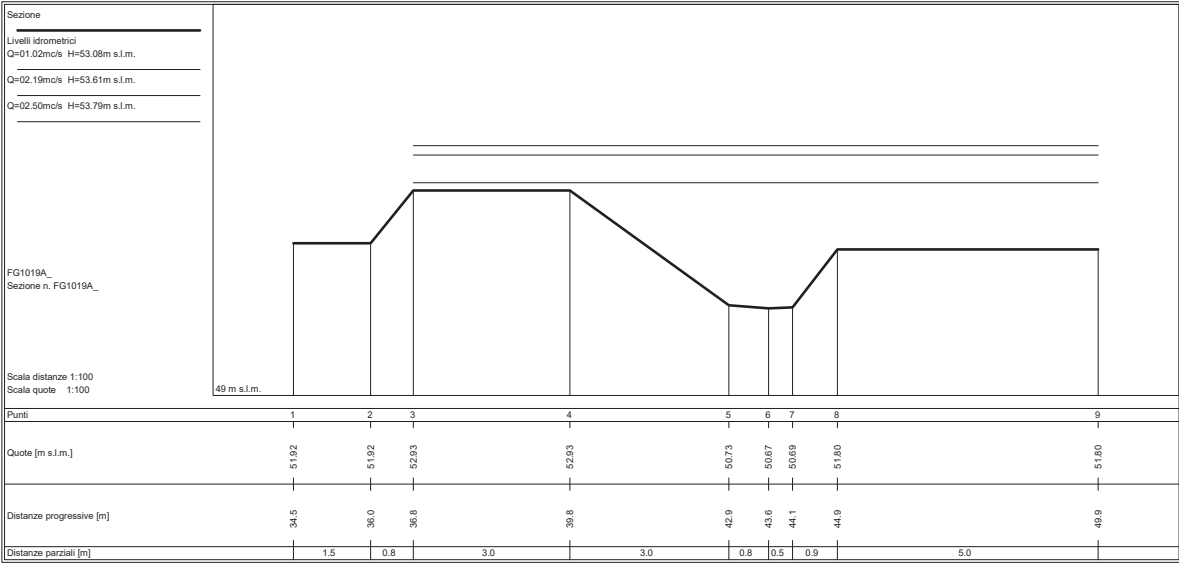


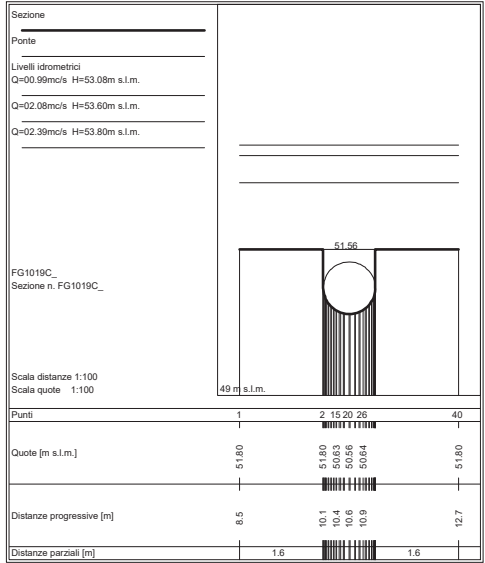




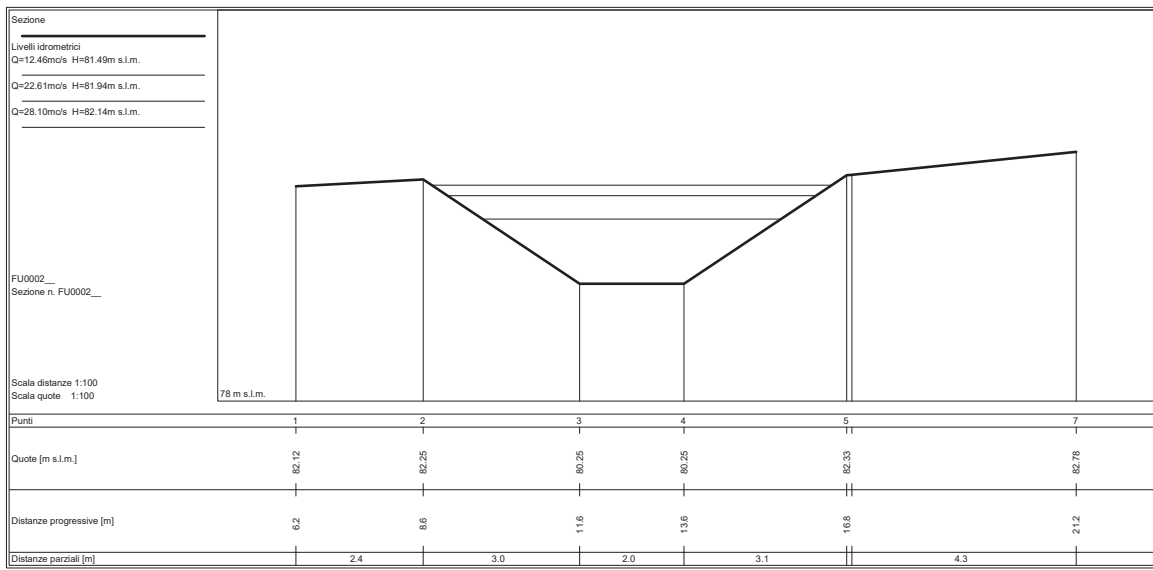
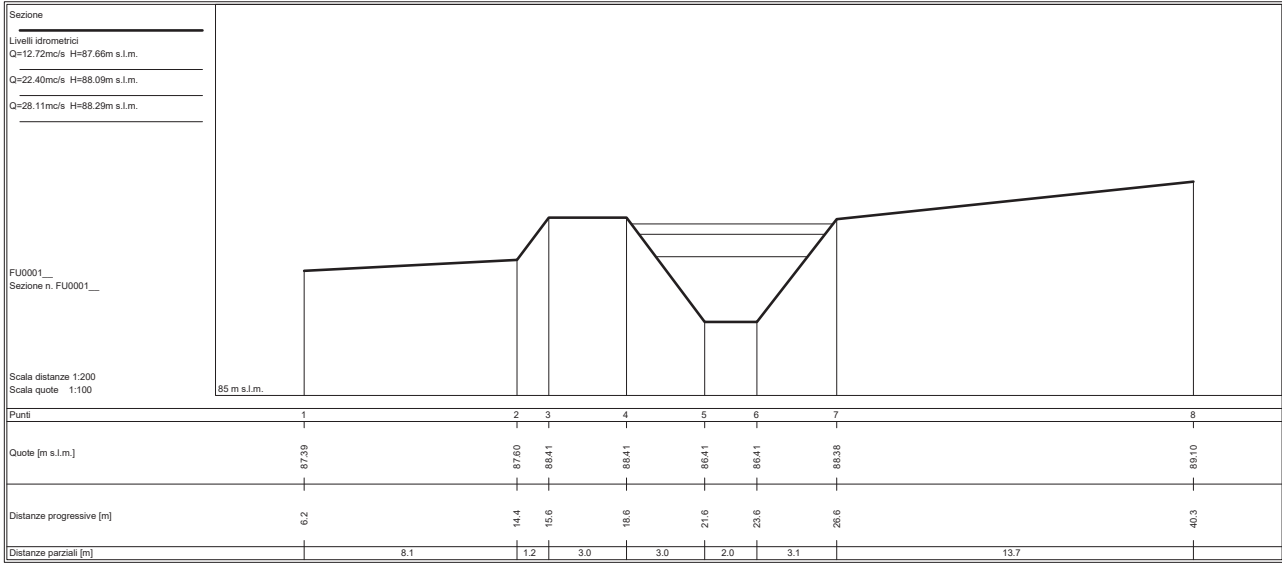


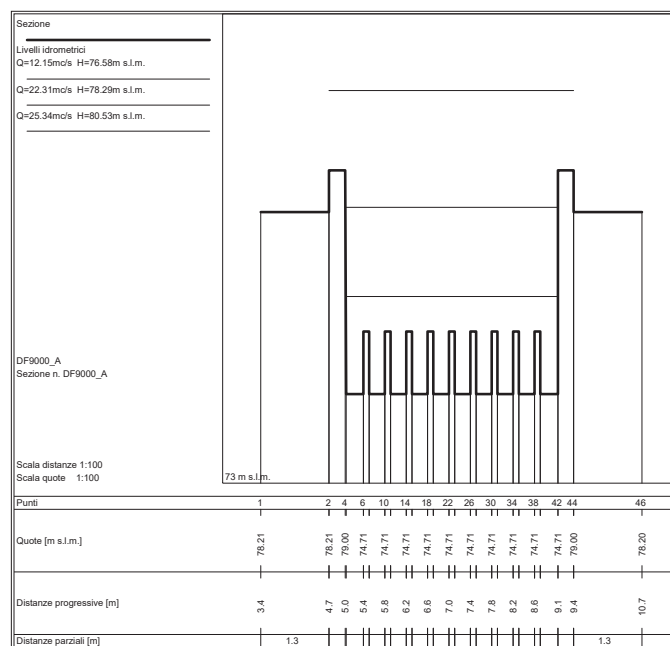
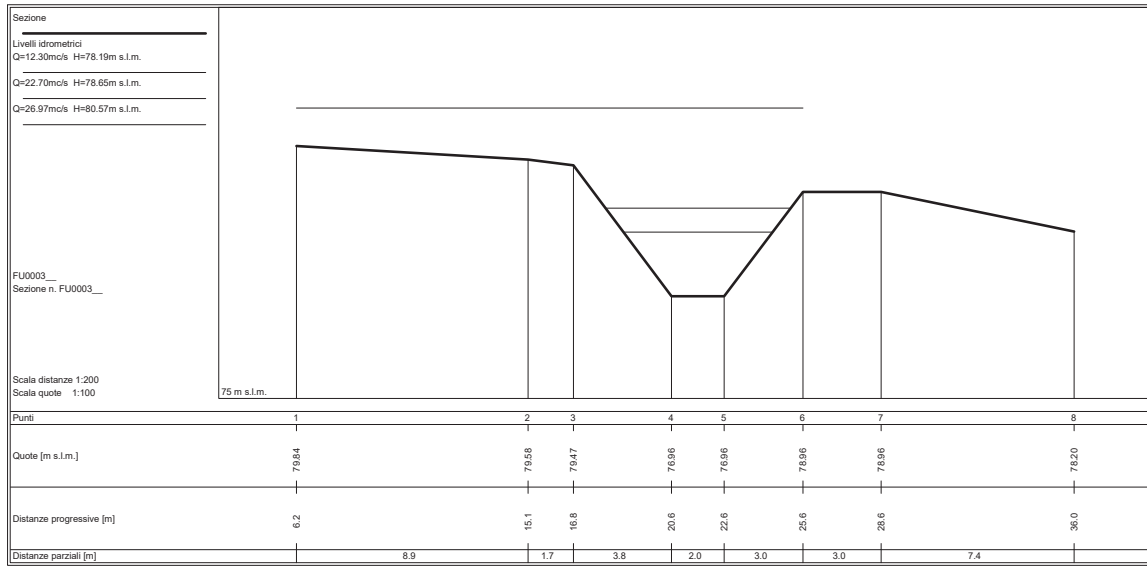


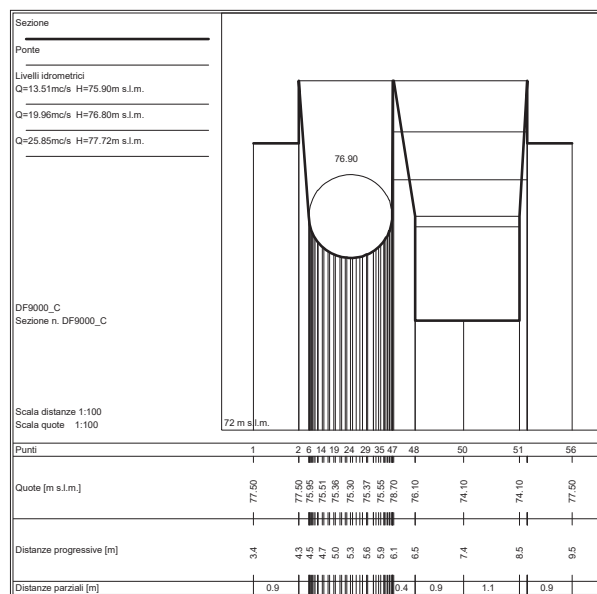
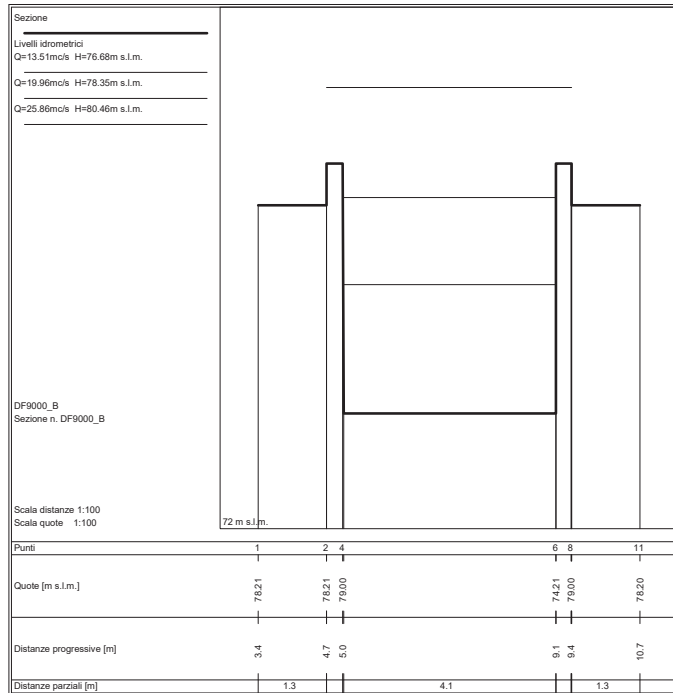


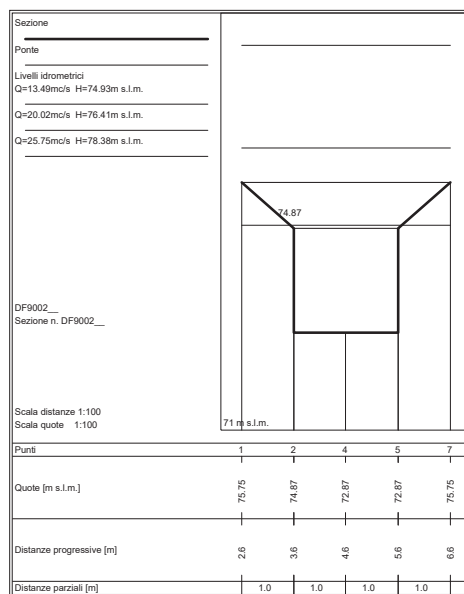
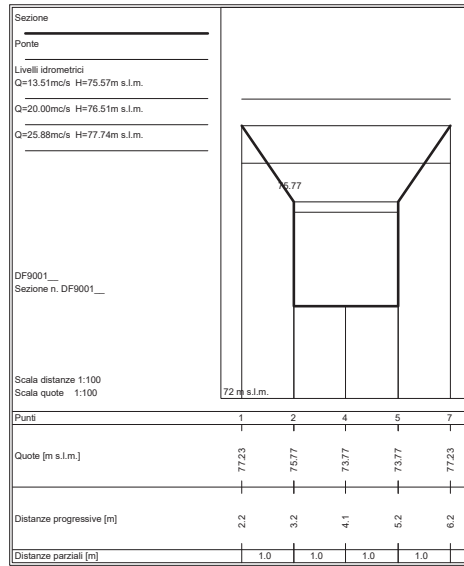


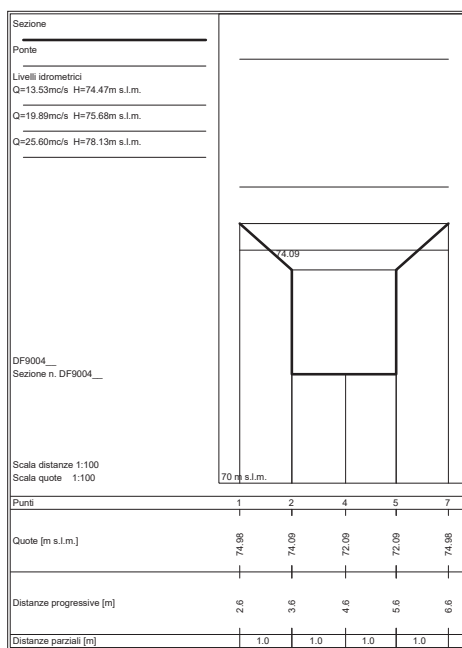
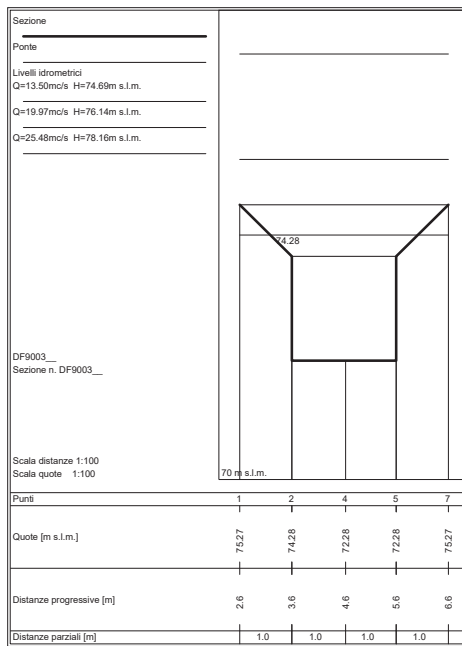
SEZIONI FLUVIALI
FOSSO FUNANDOLA - TRATTO 1

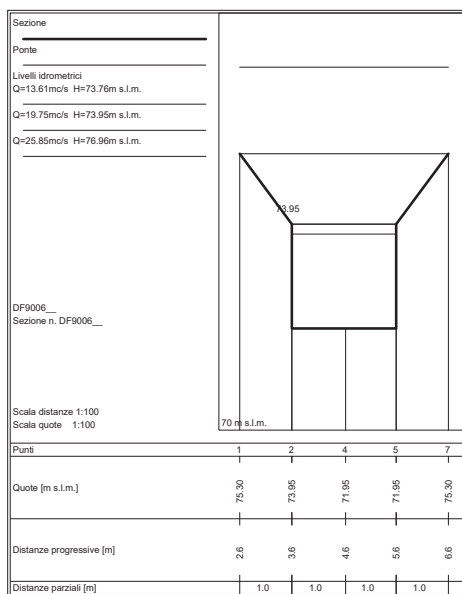
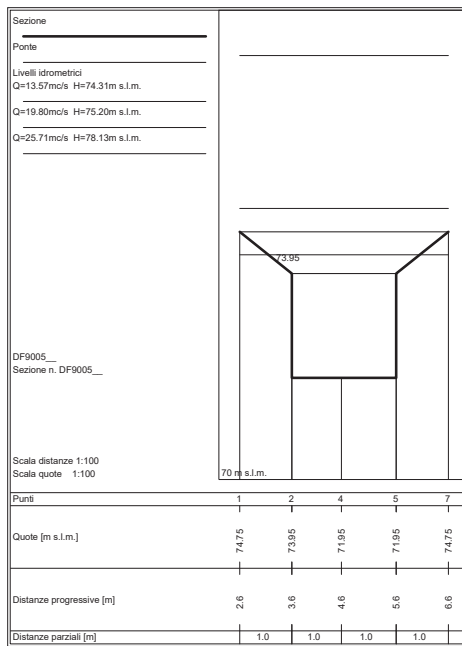


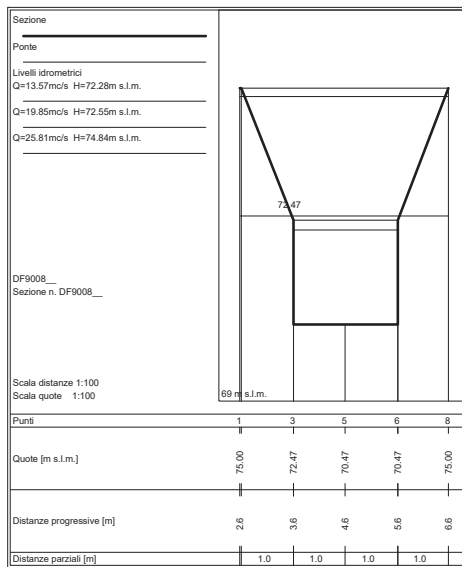
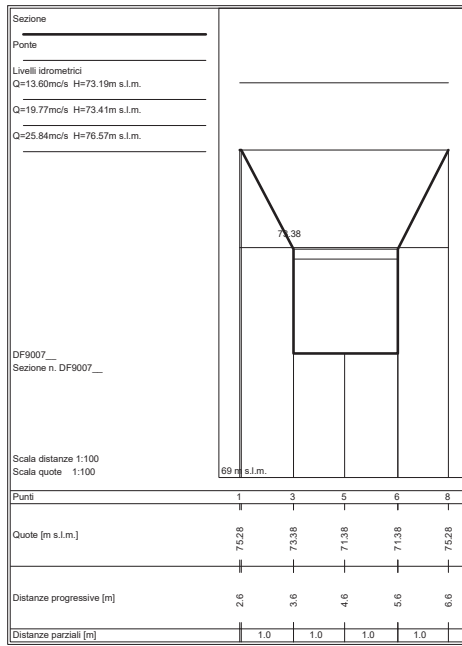


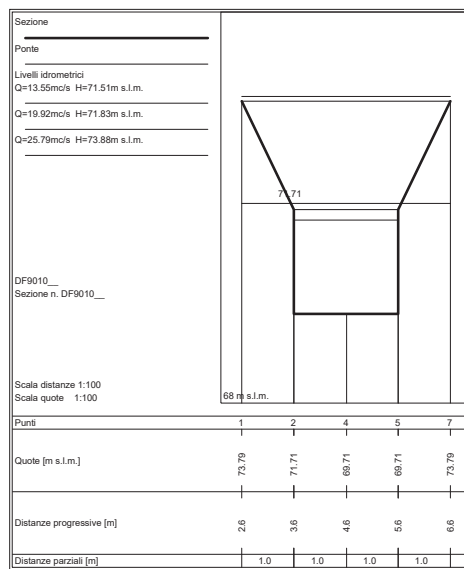
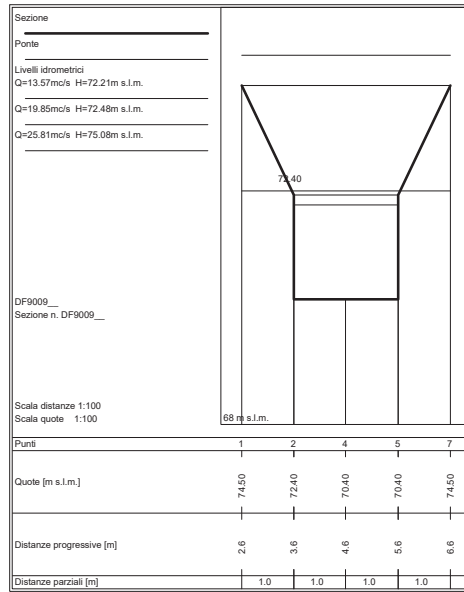


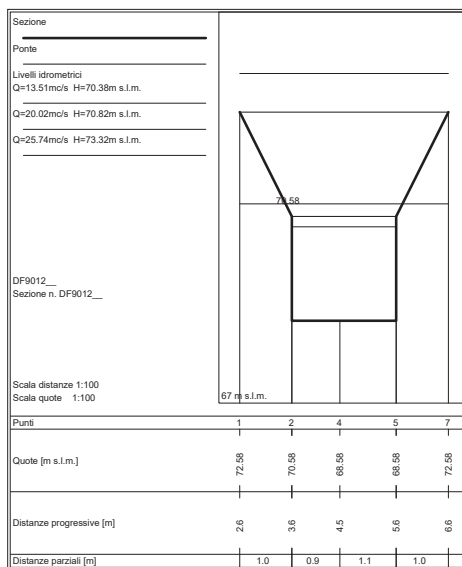
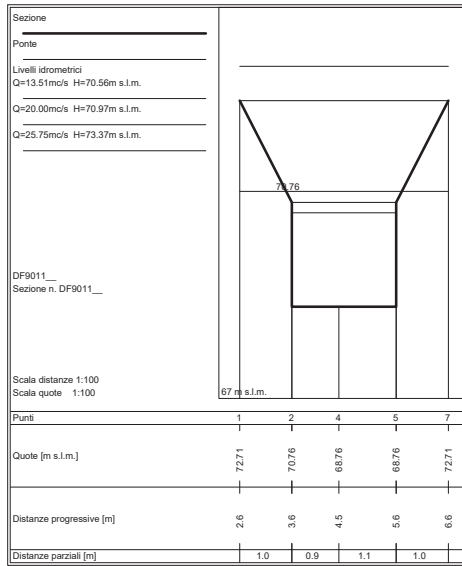


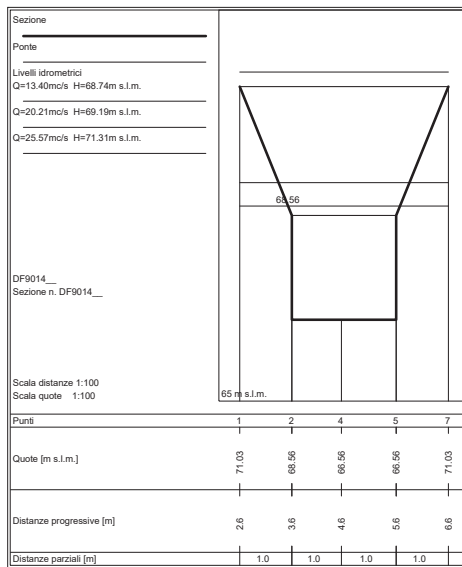
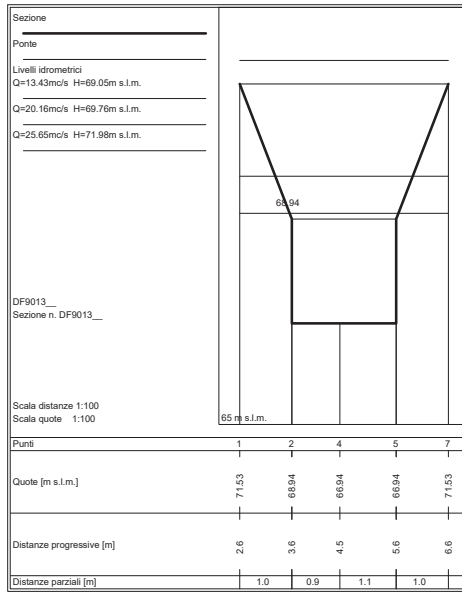


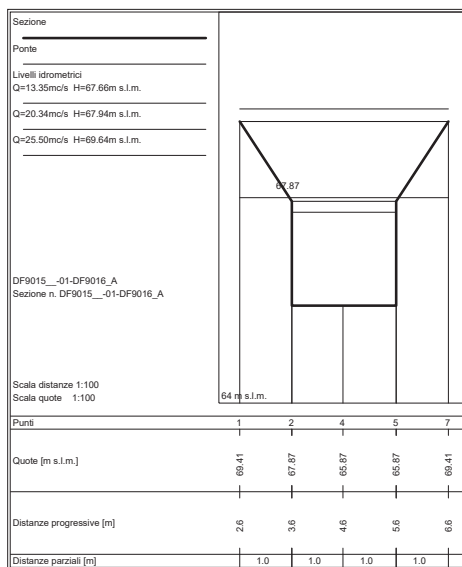
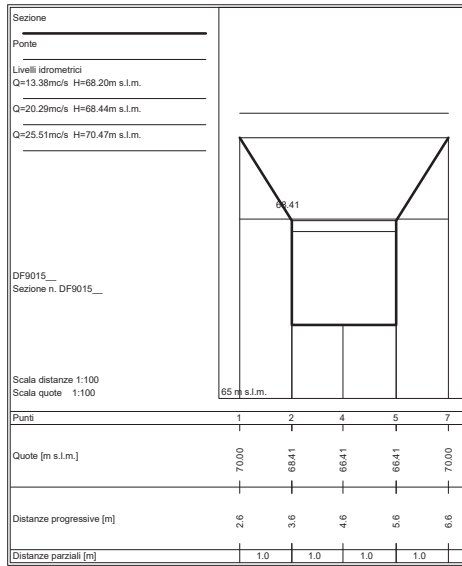


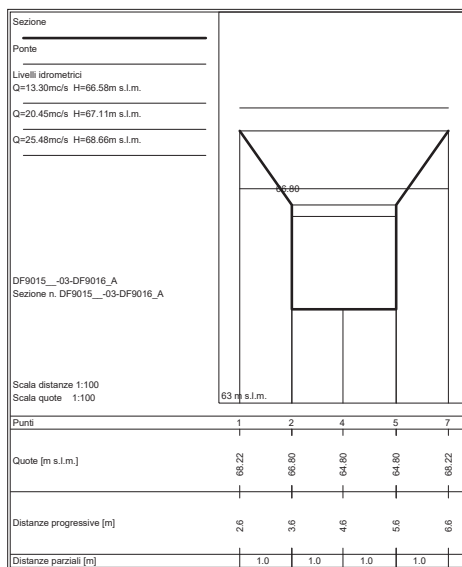
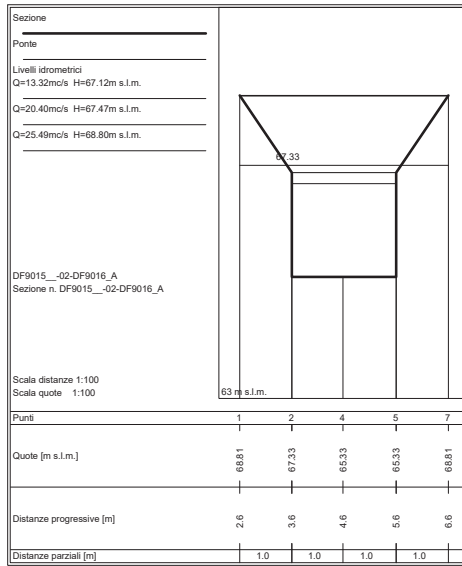


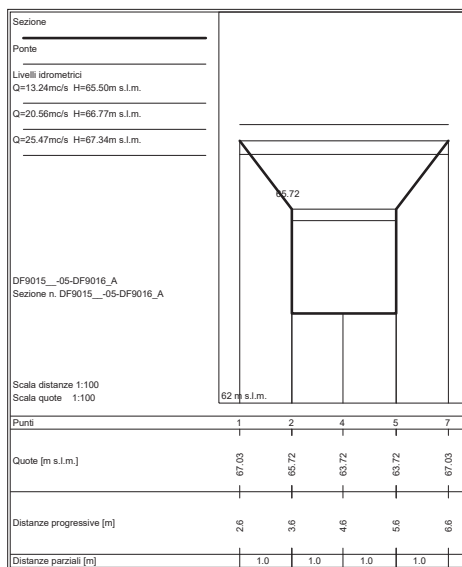
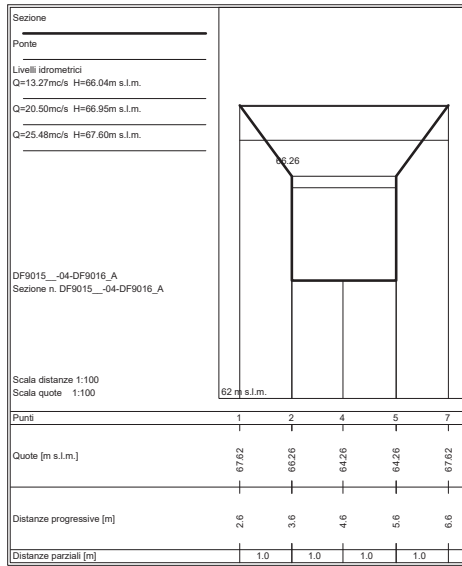


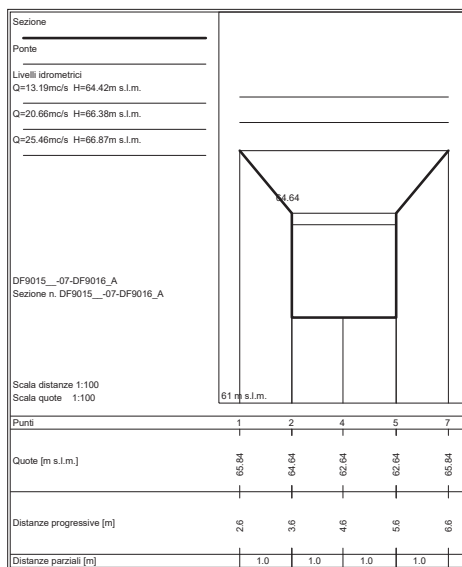
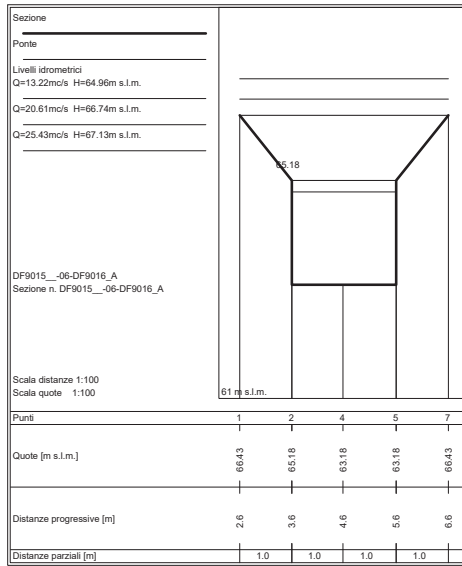


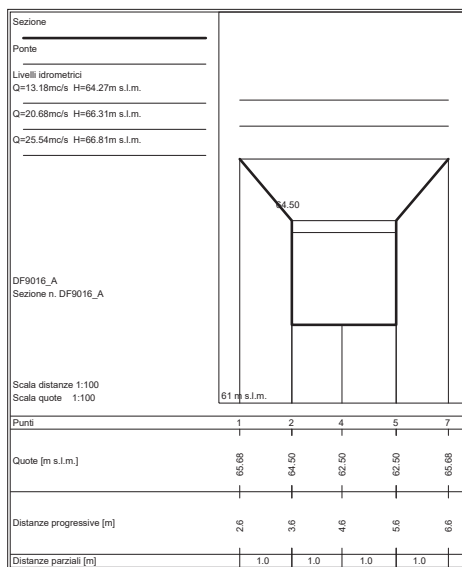
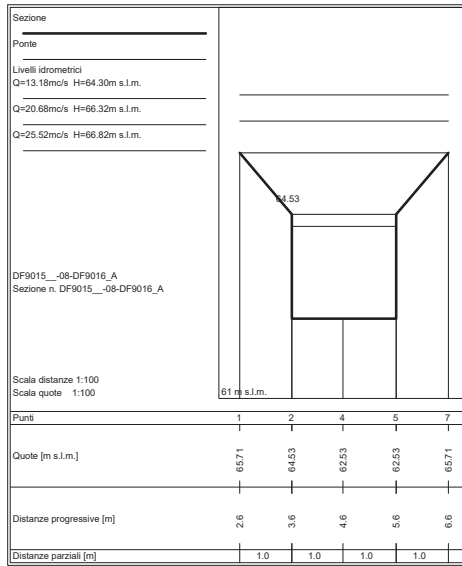


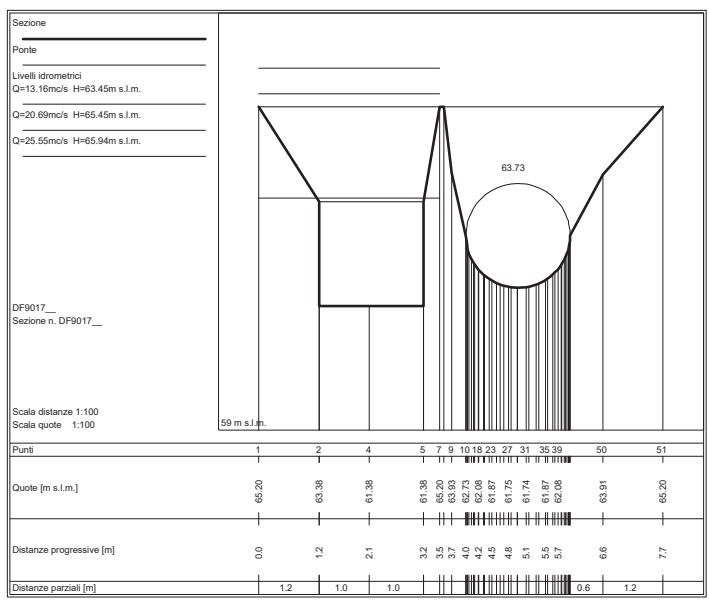
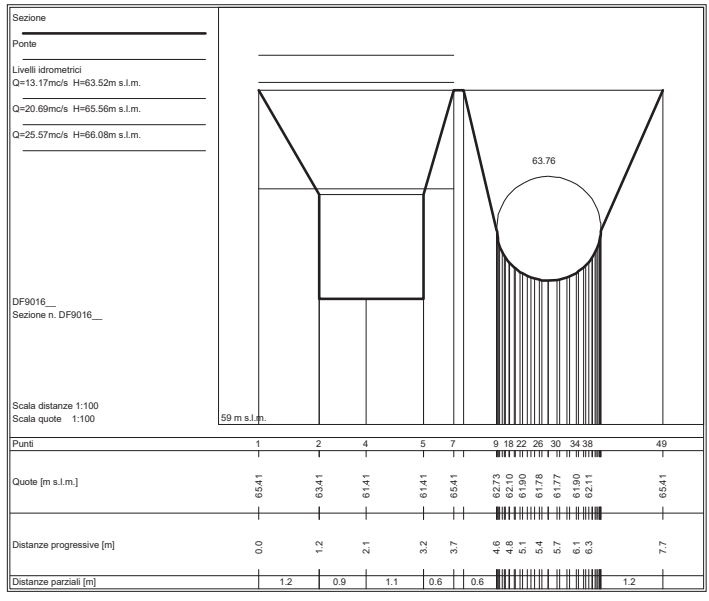


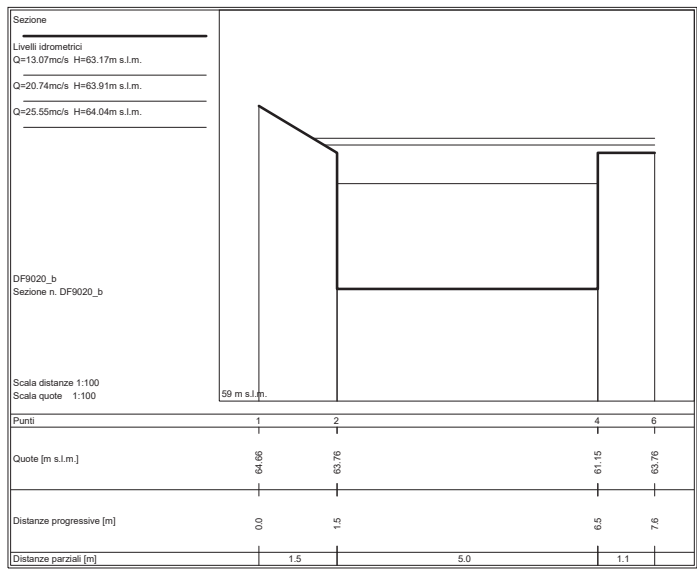
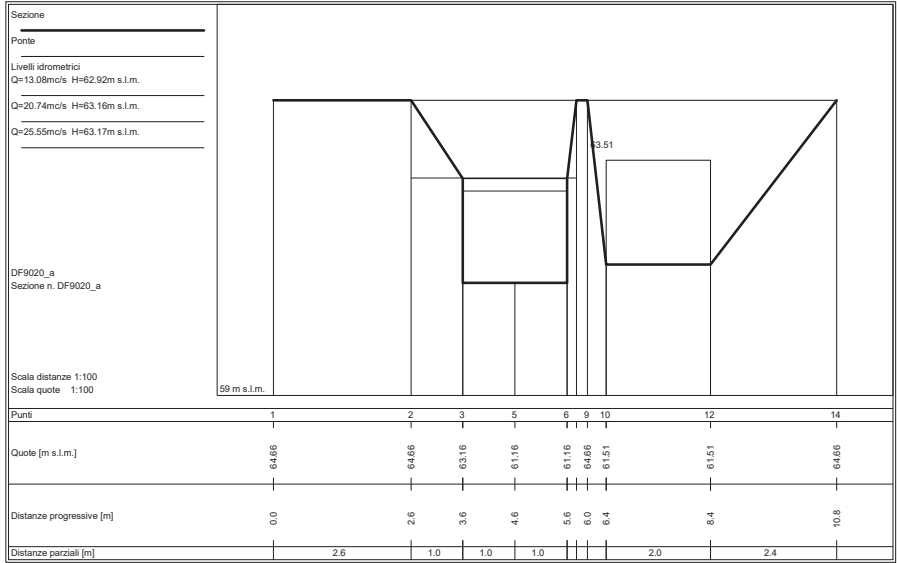




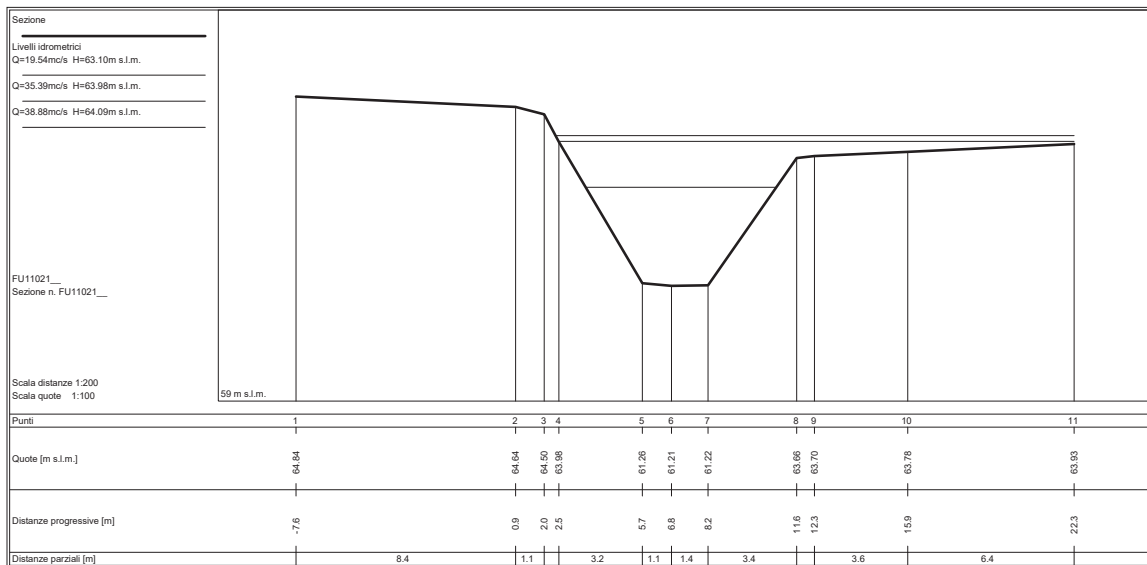
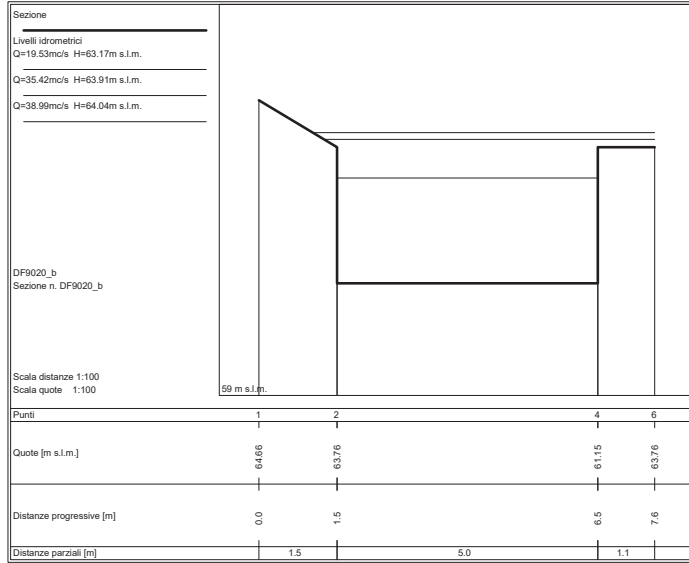


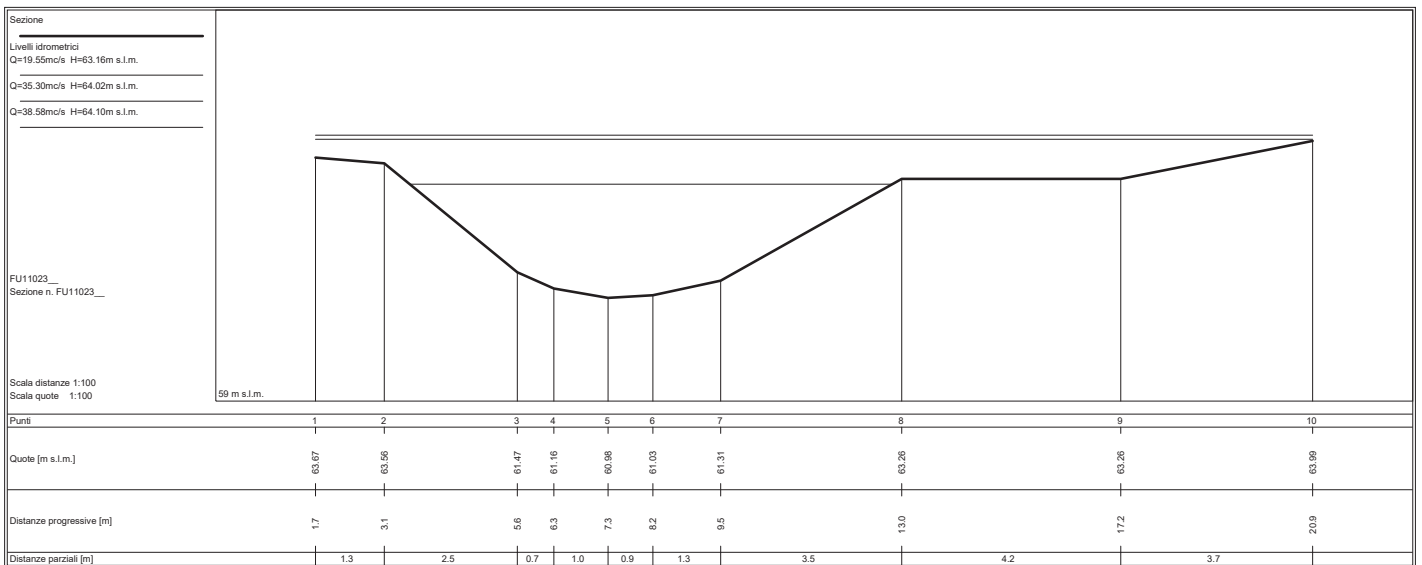
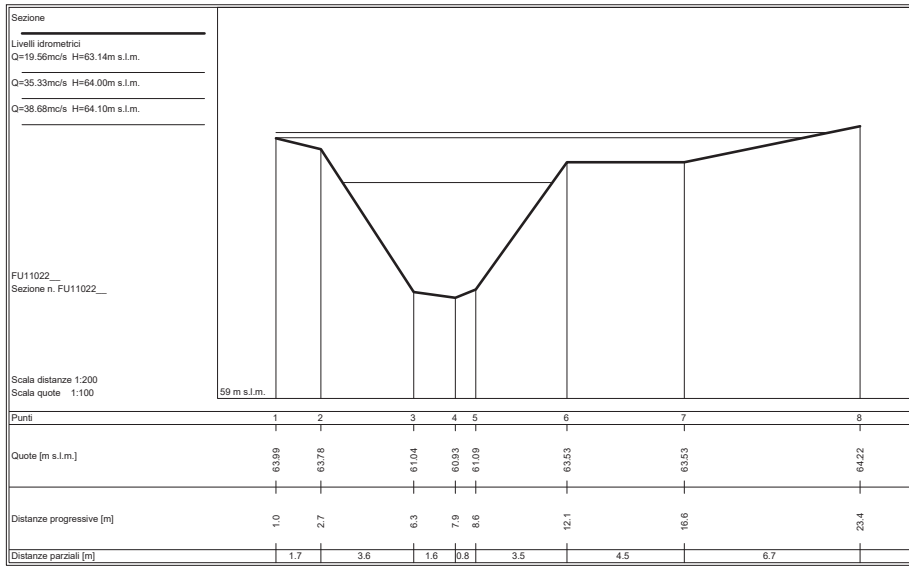


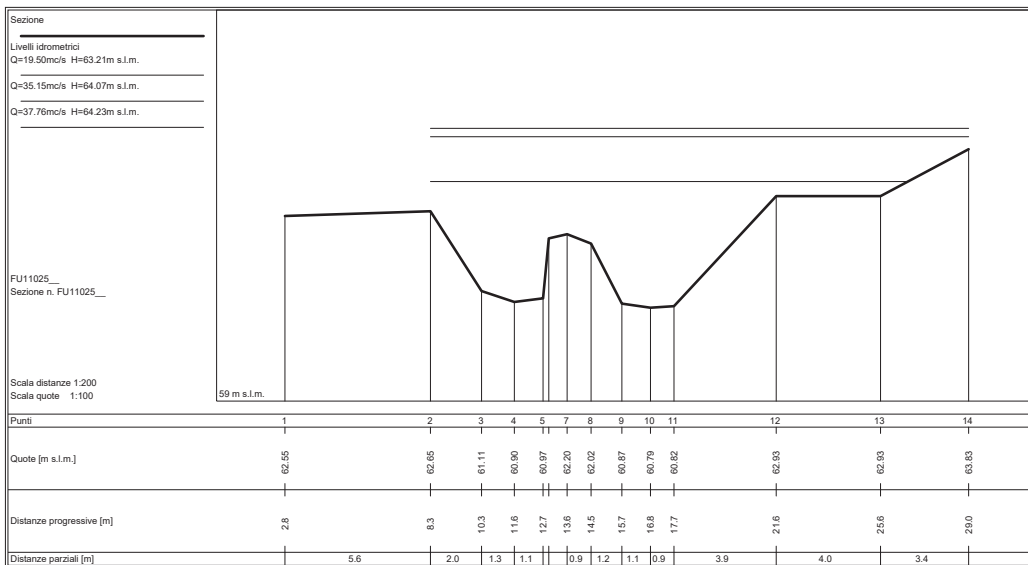
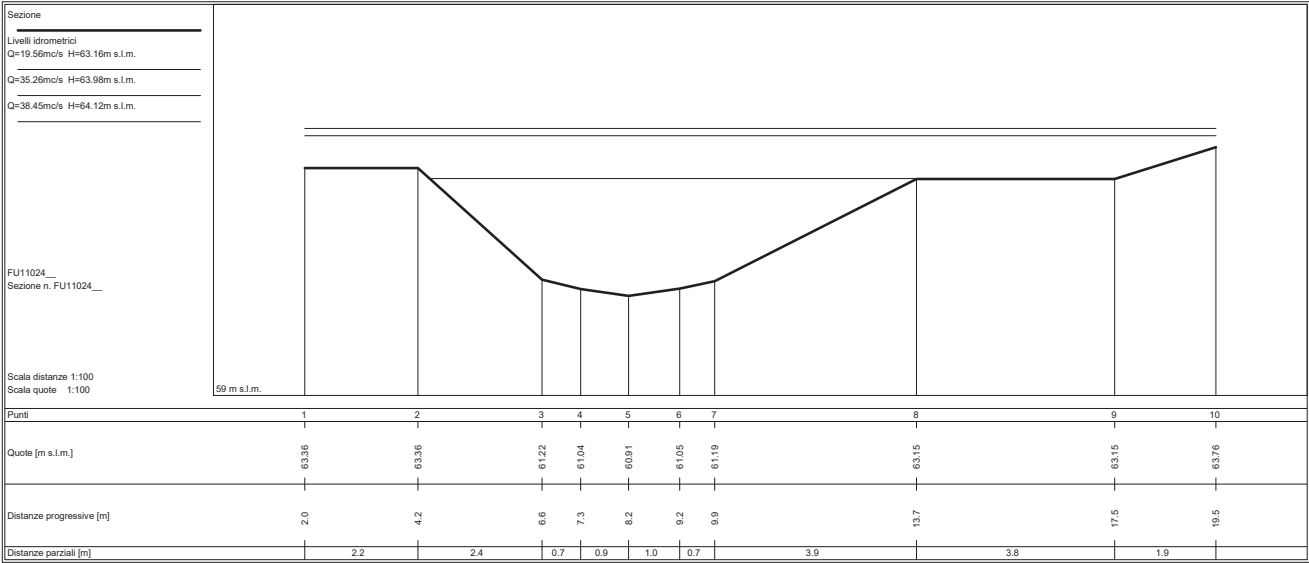


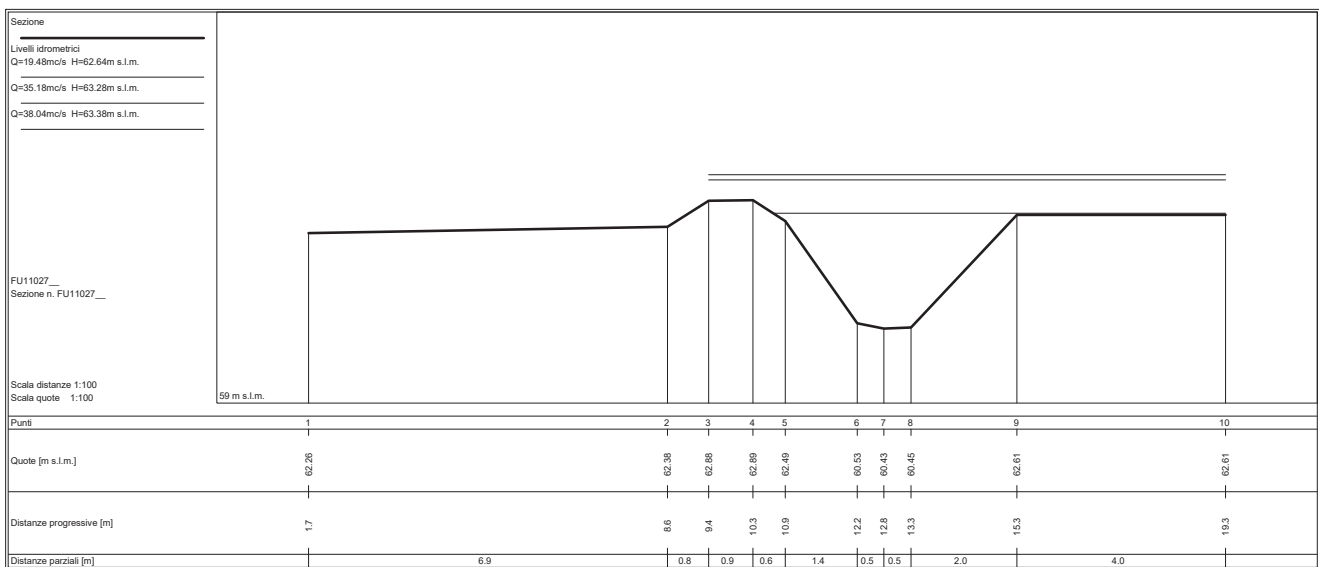
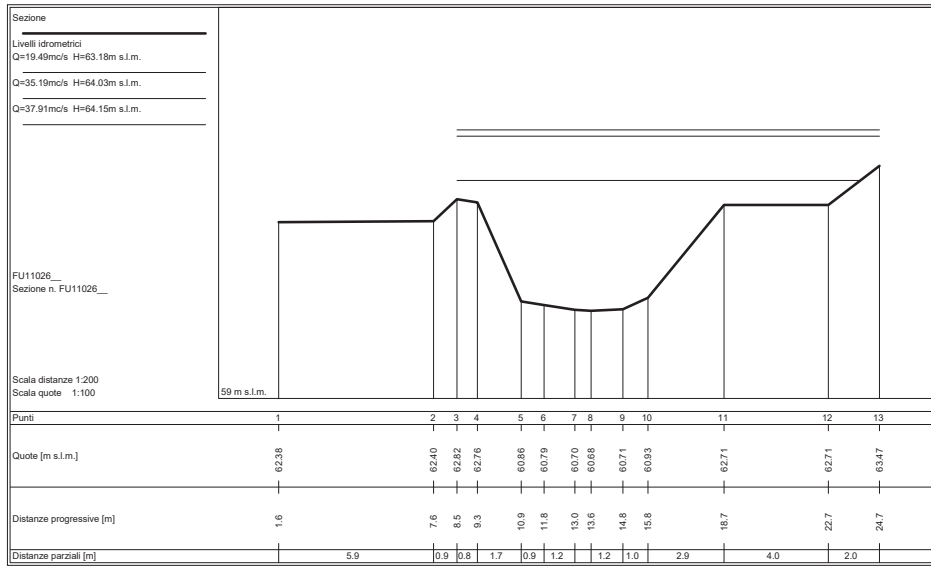


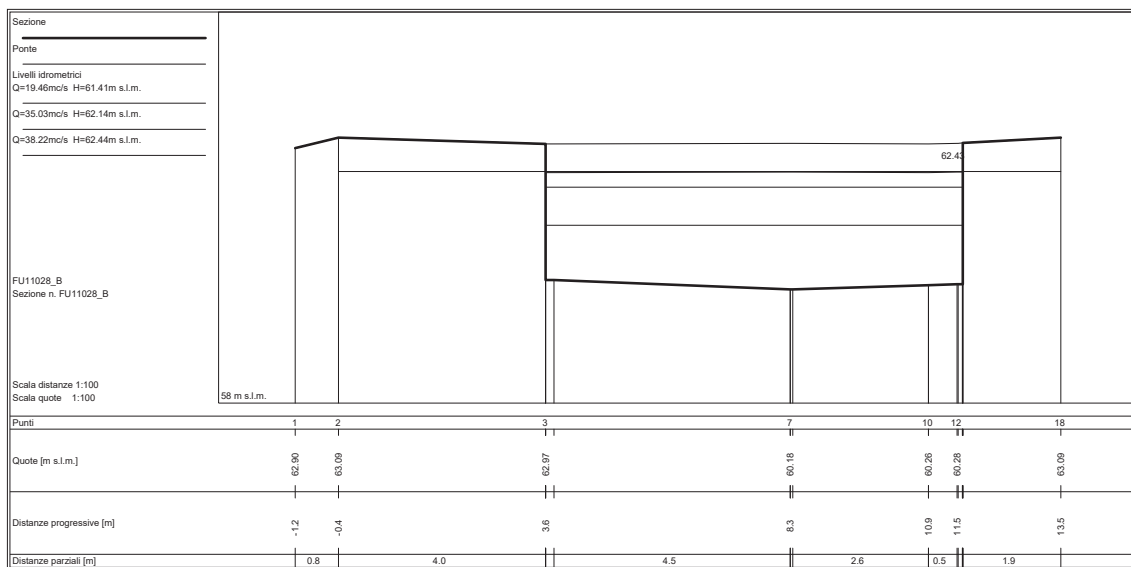
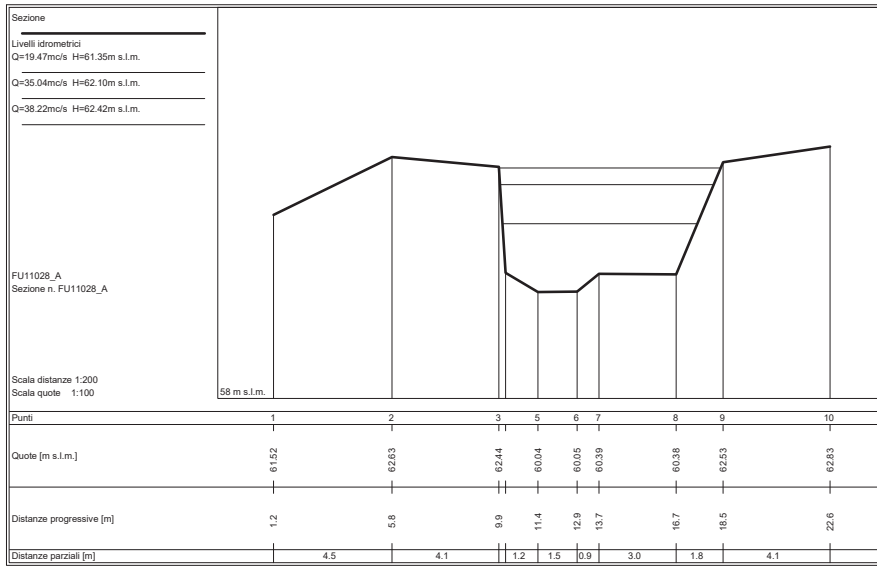
SEZIONI FLUVIALI
FOSSO FUNANDOLA - TRATTO 2

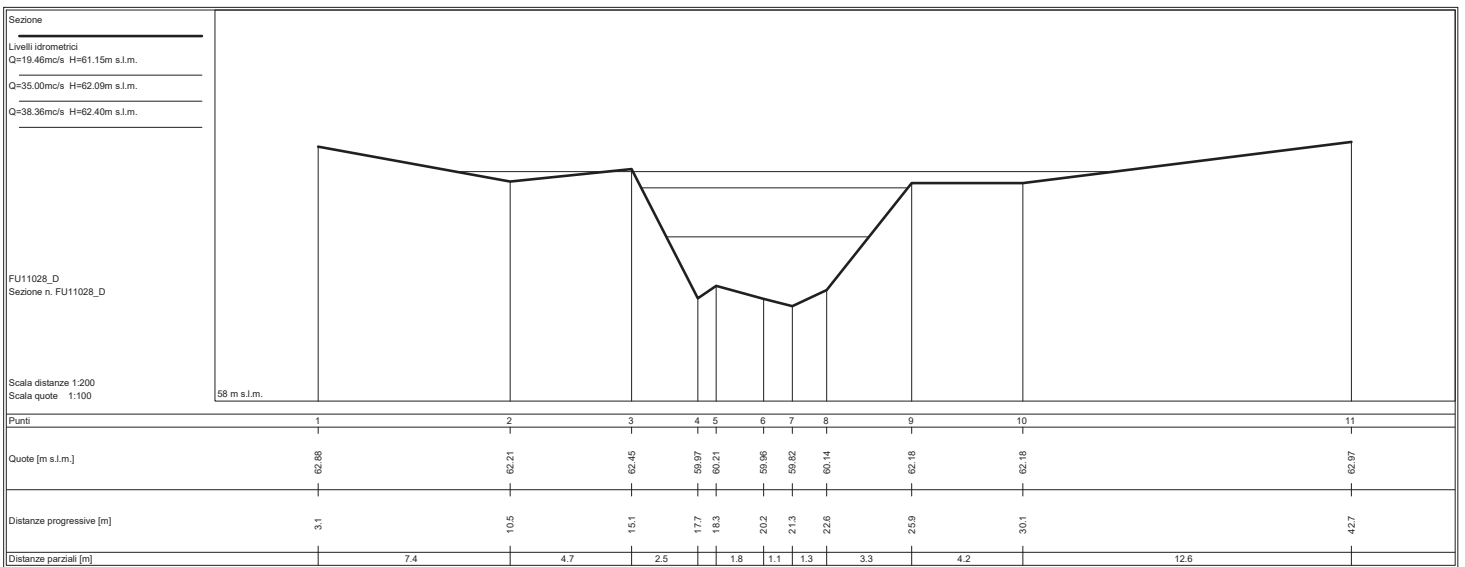
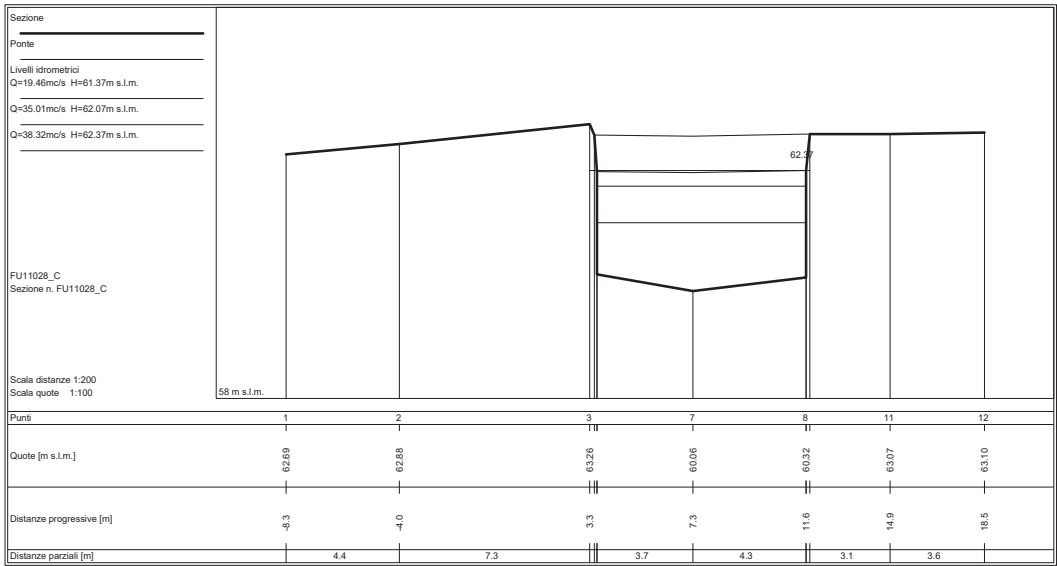


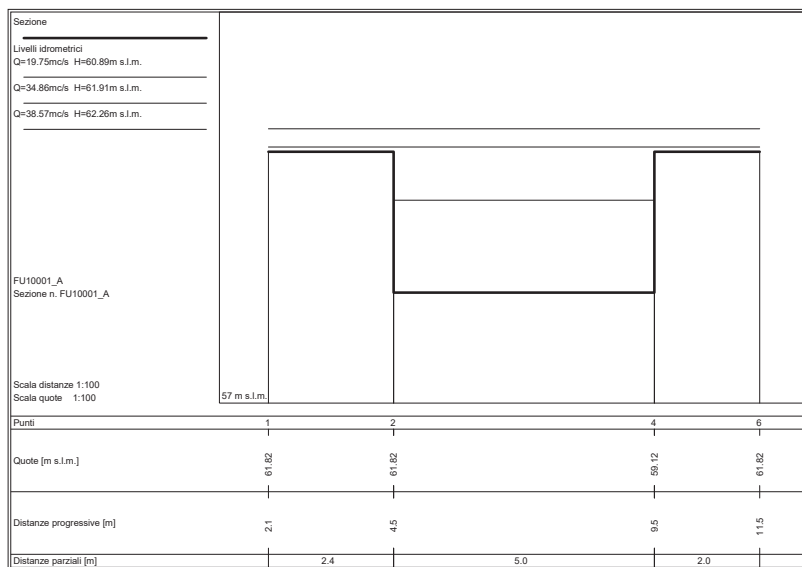
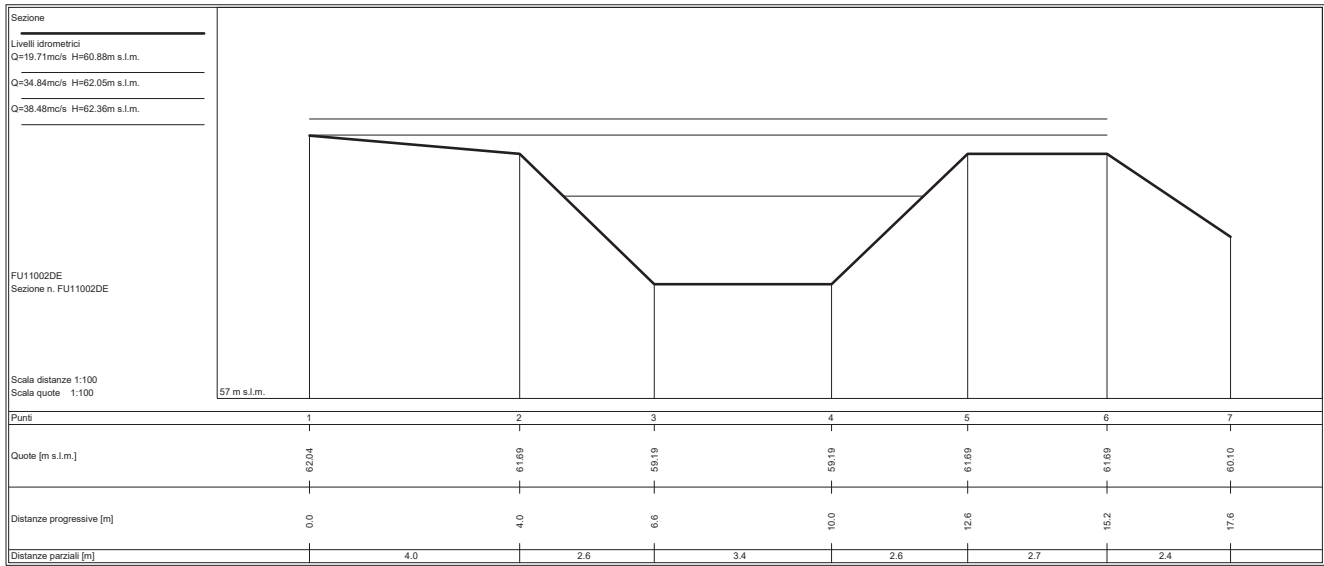


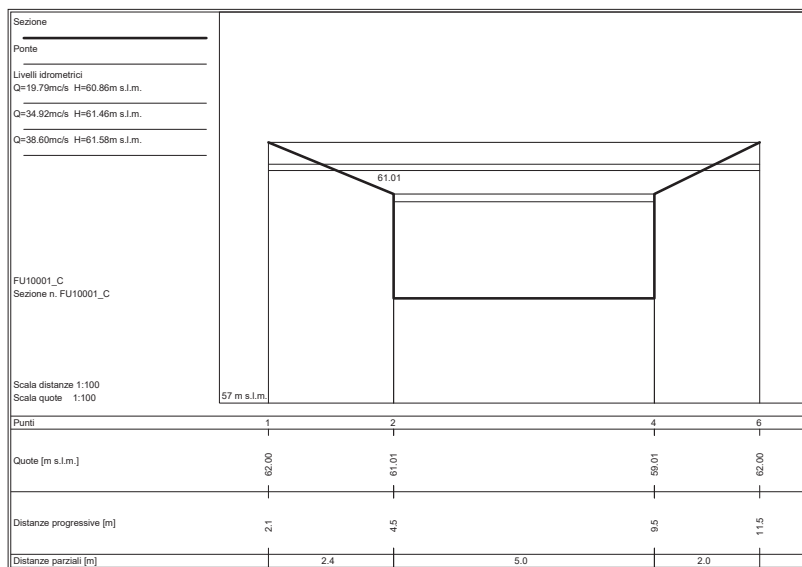
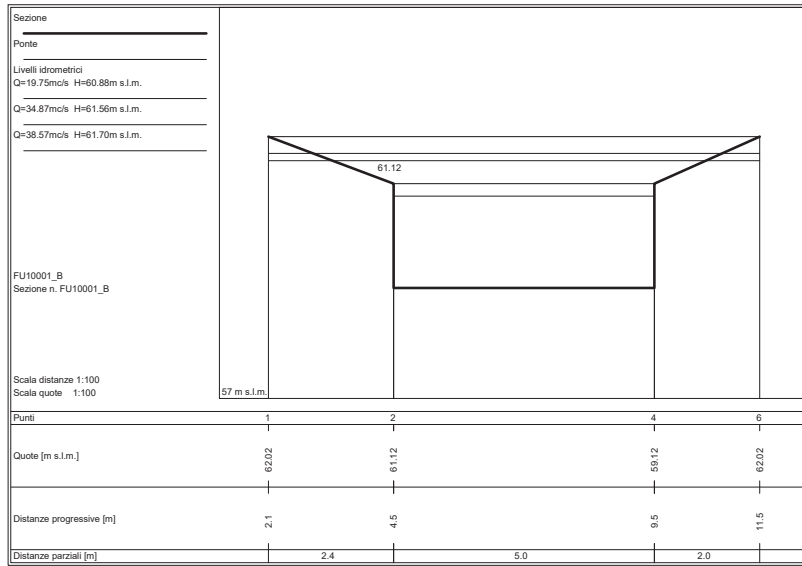


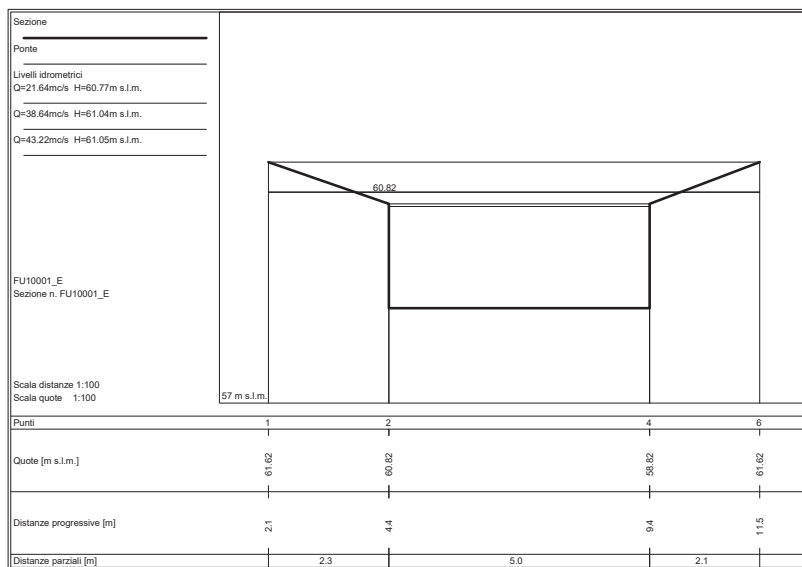
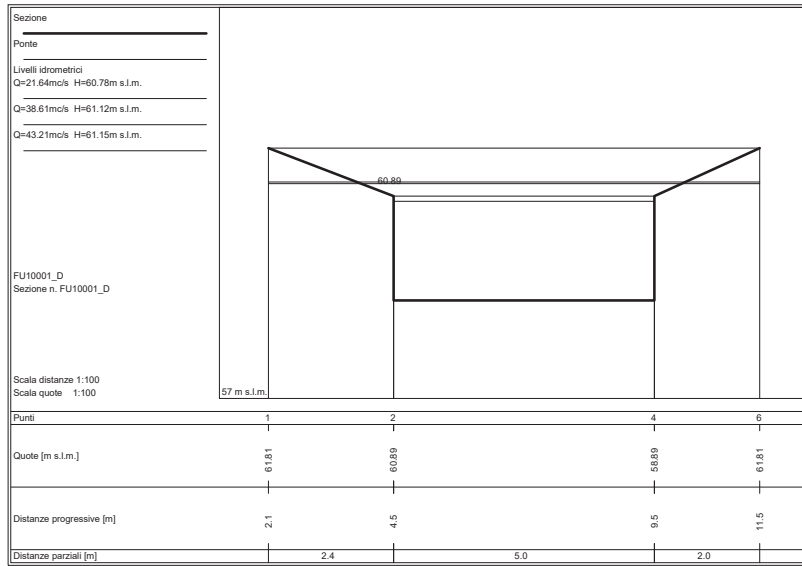


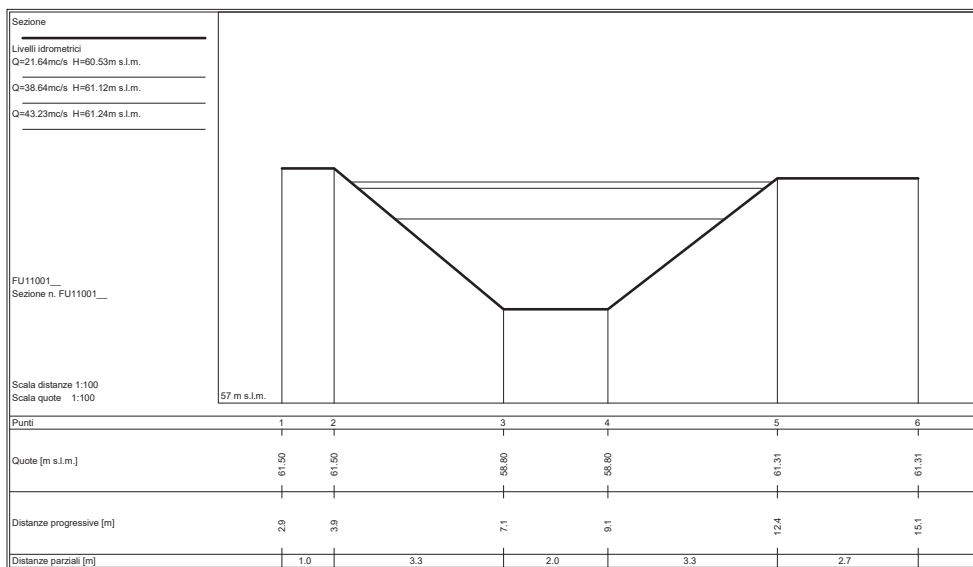
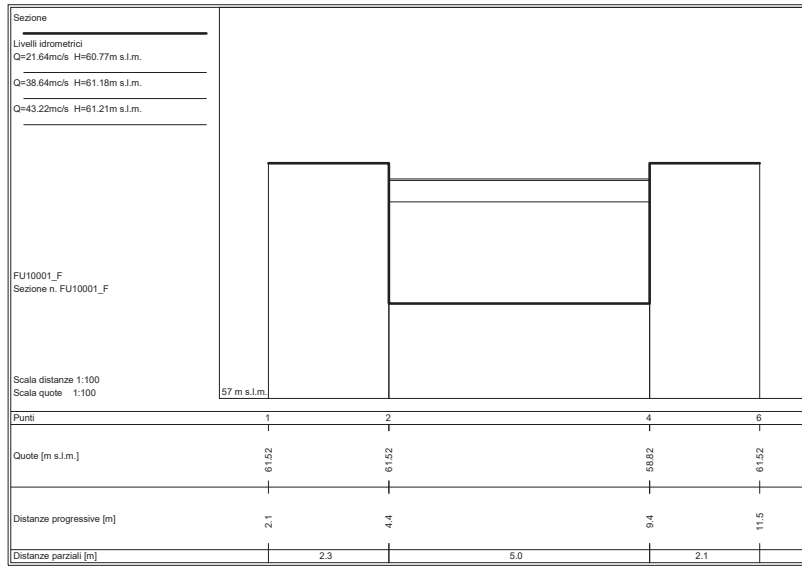


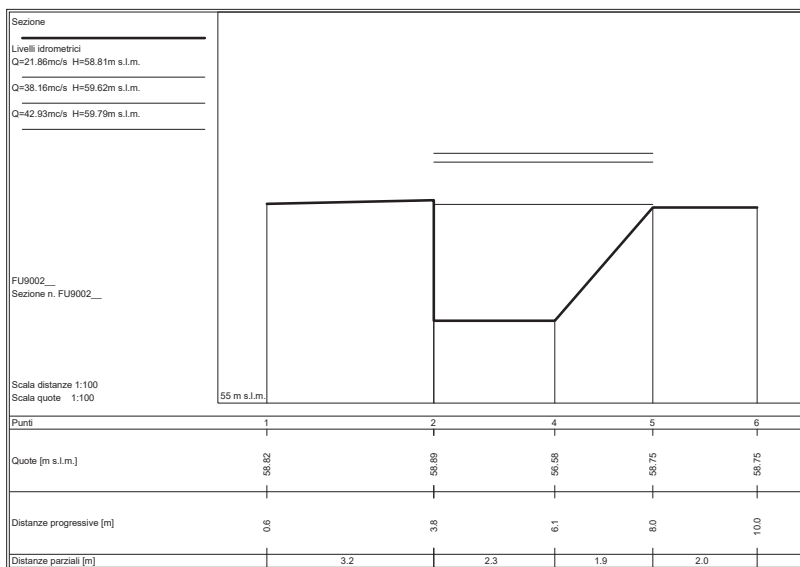
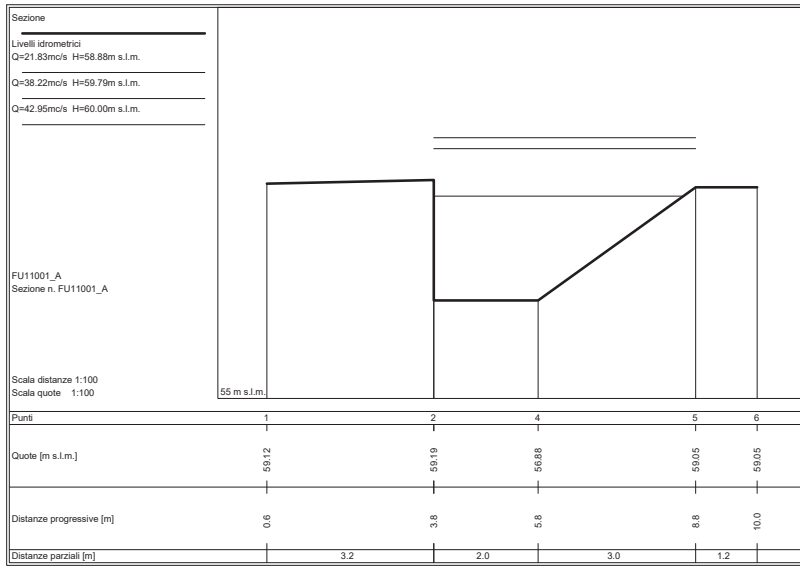


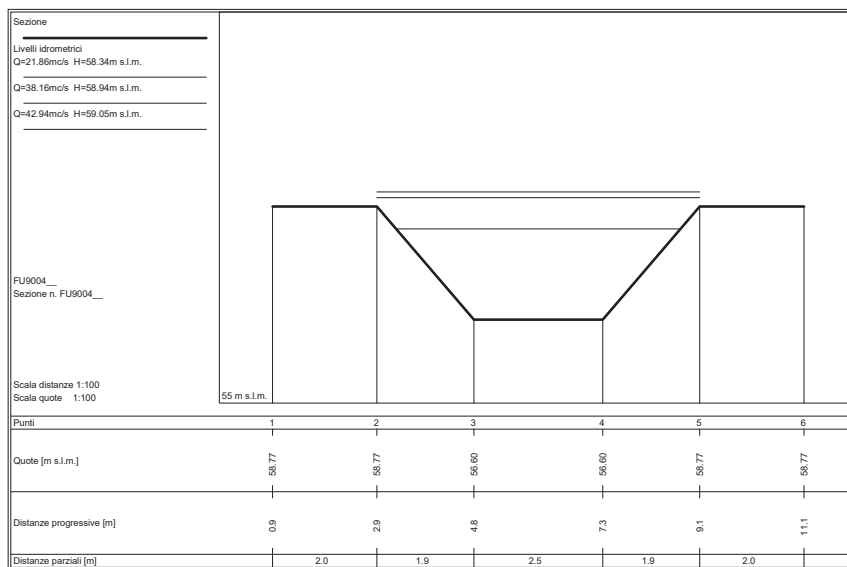
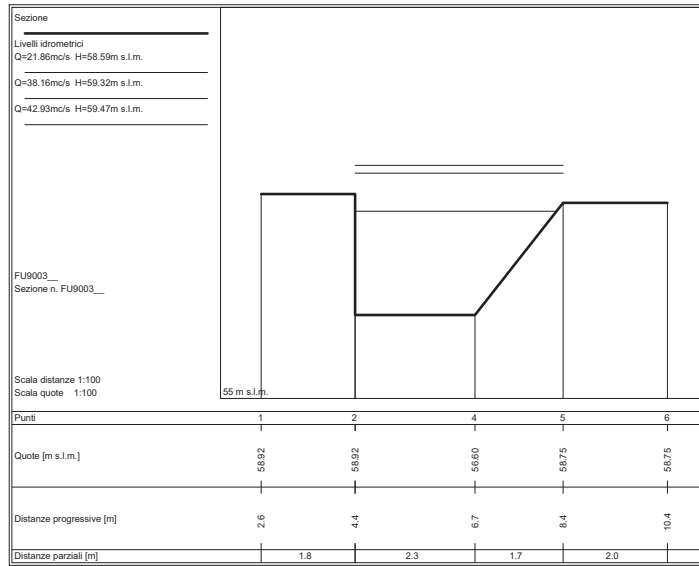


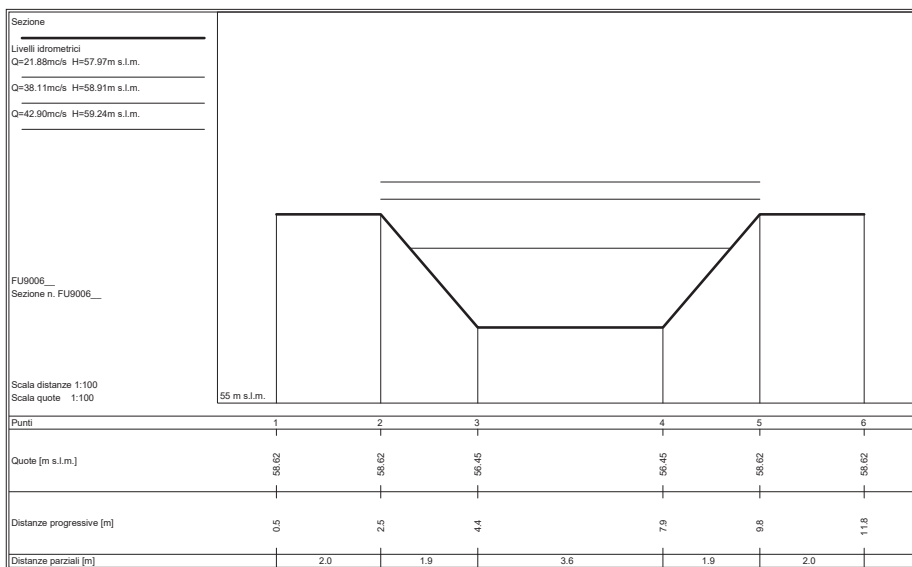
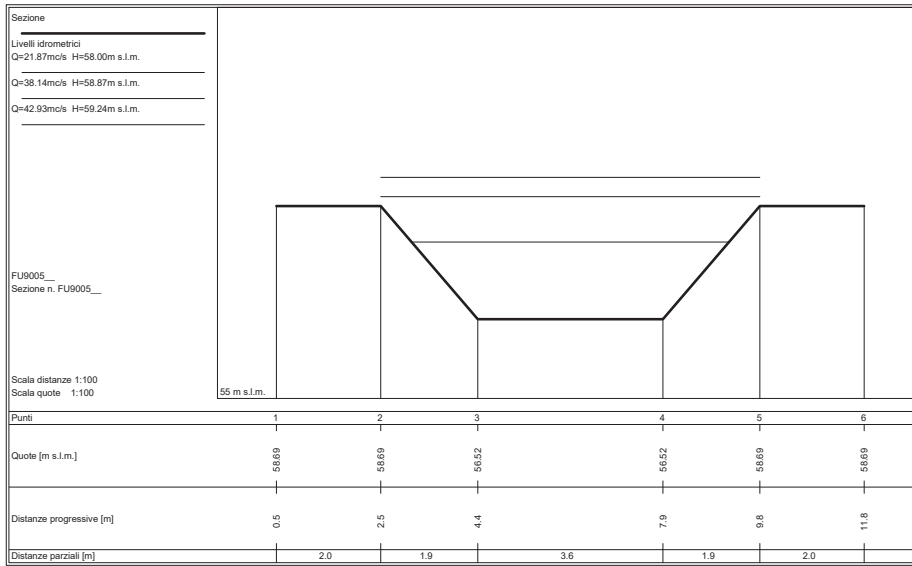


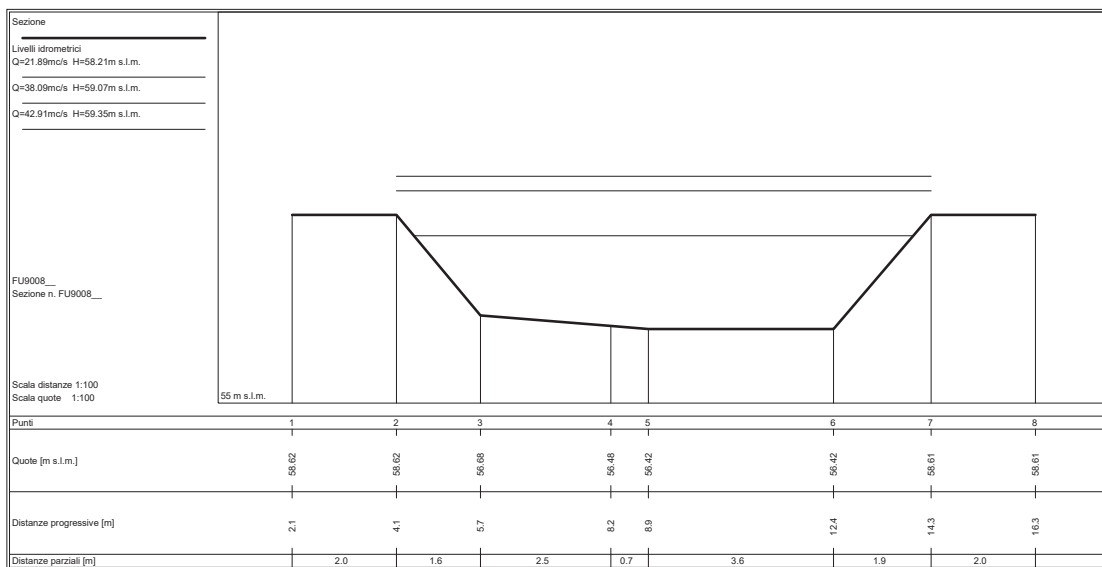
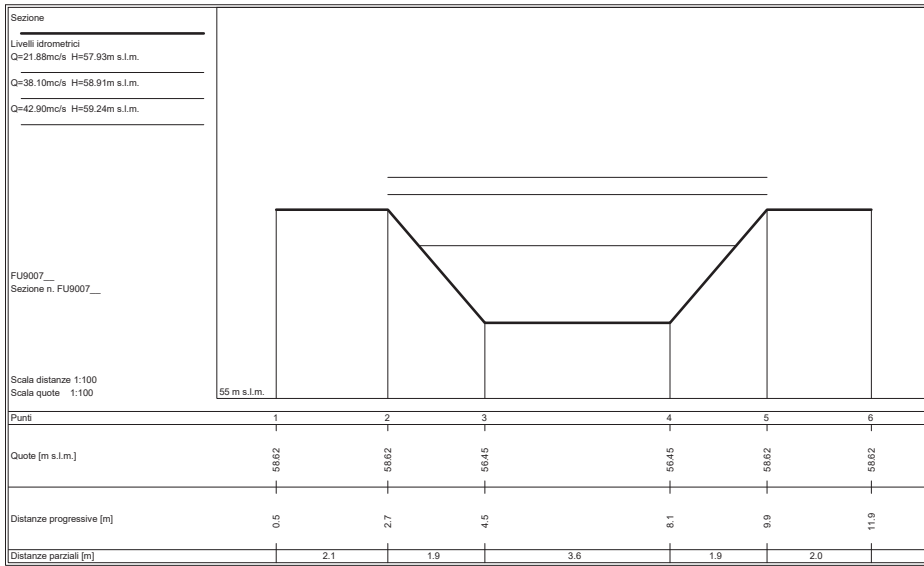


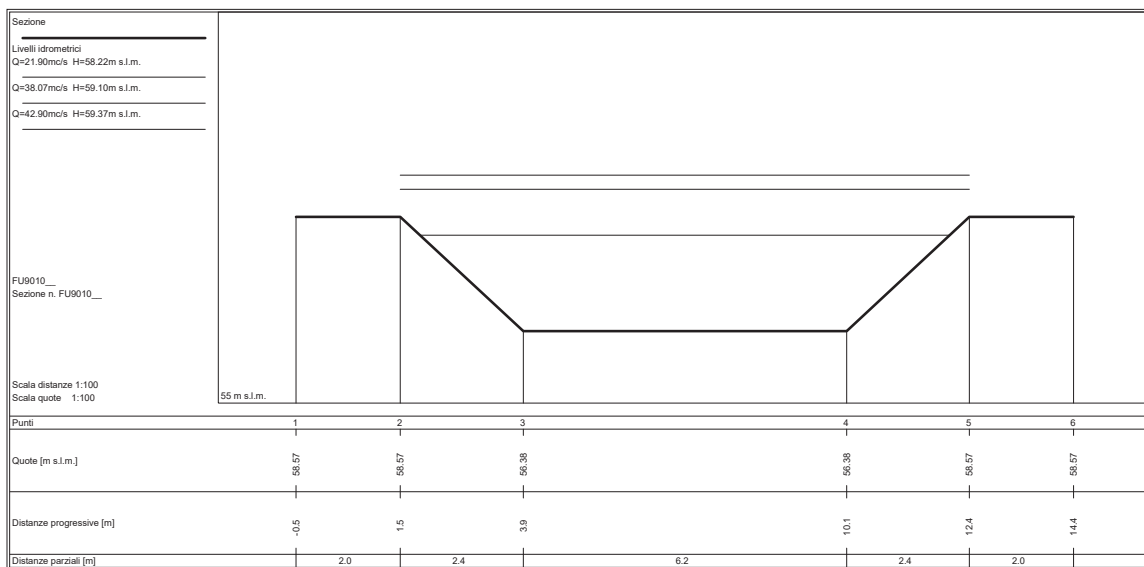
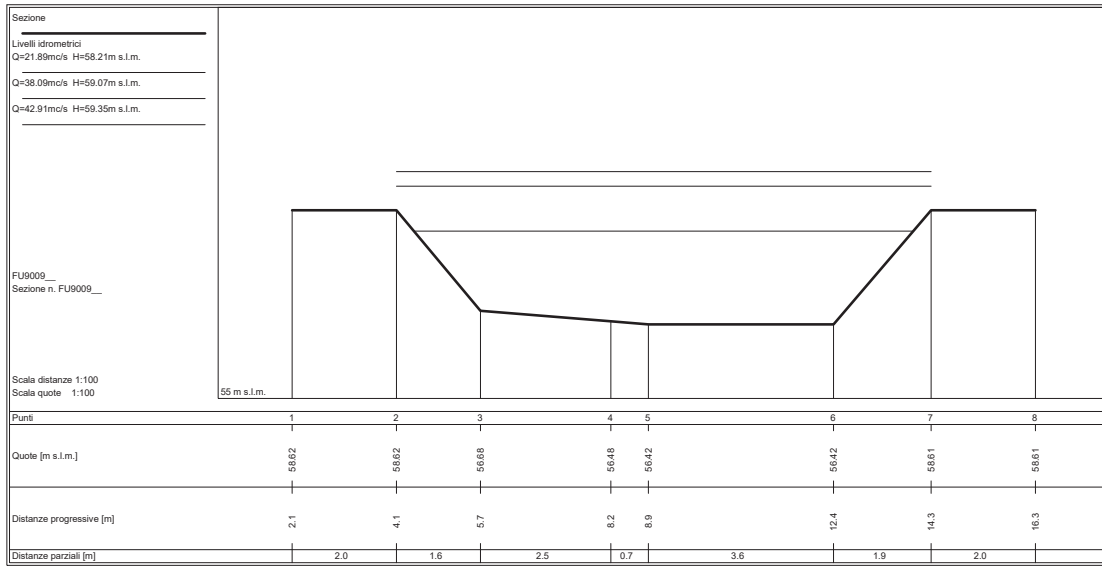


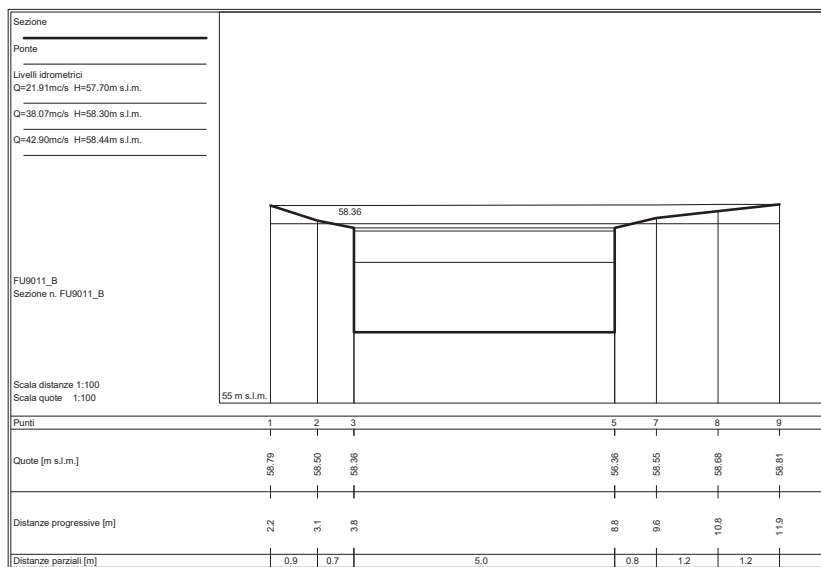
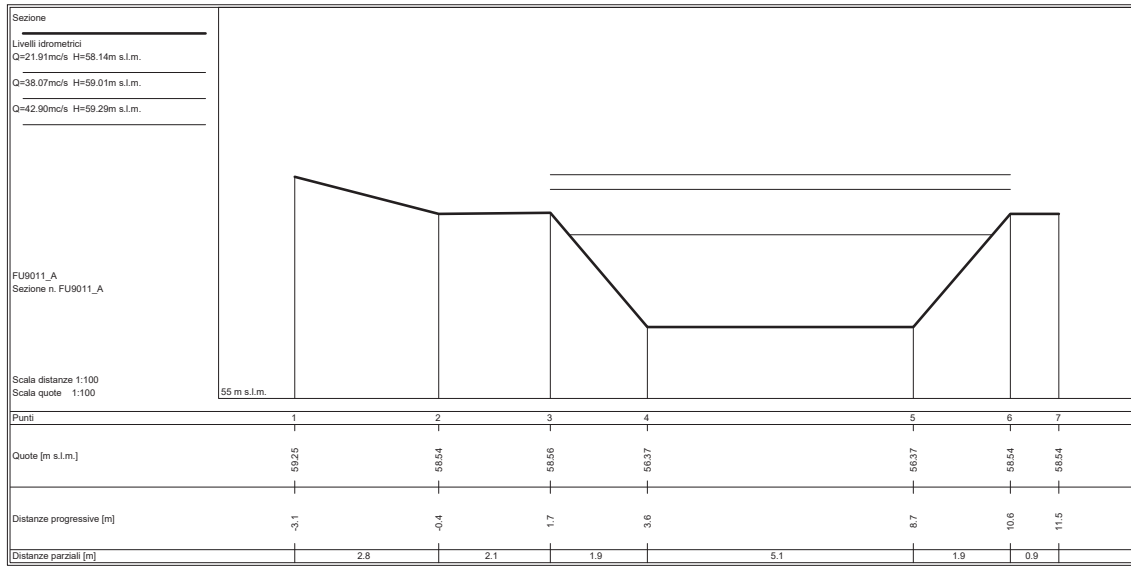


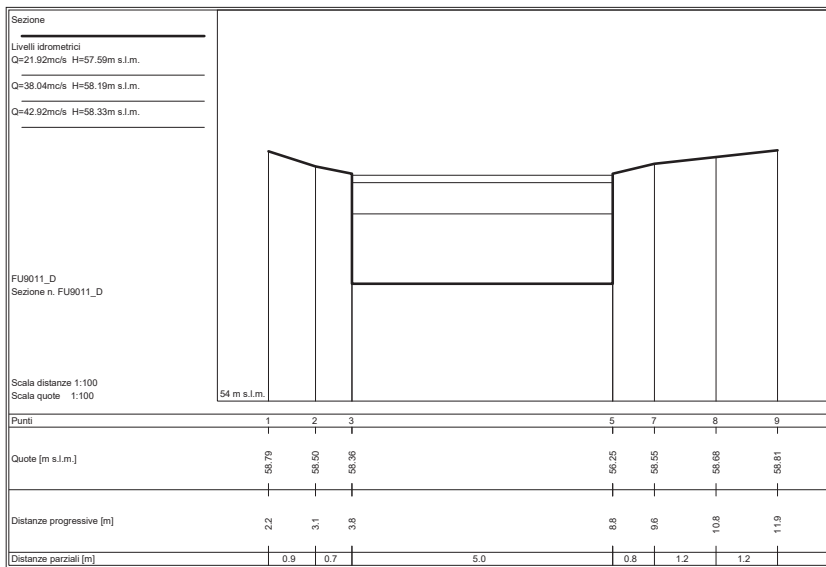
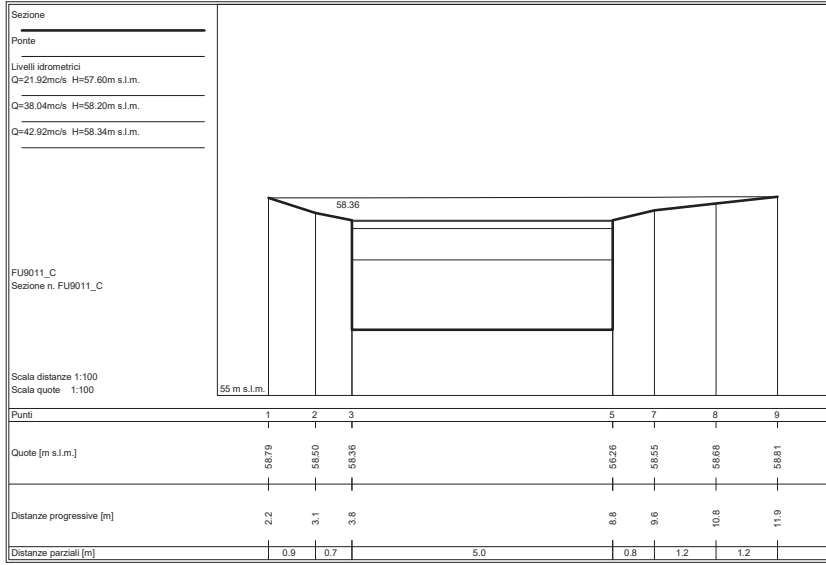


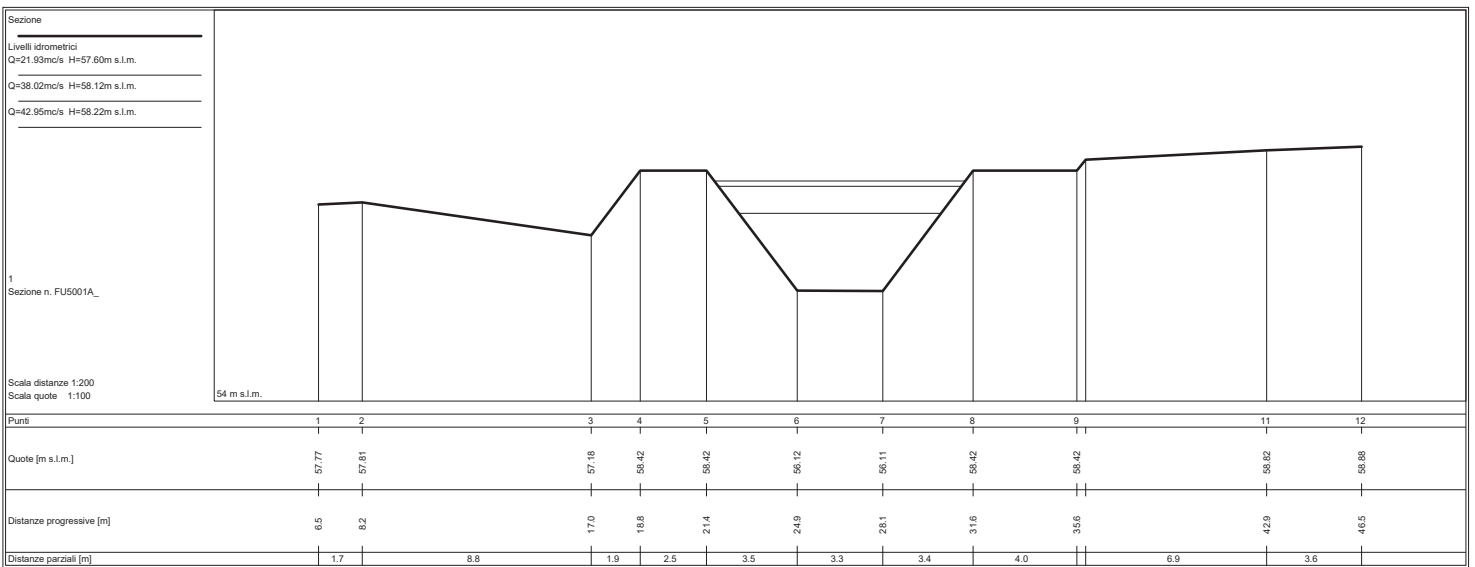
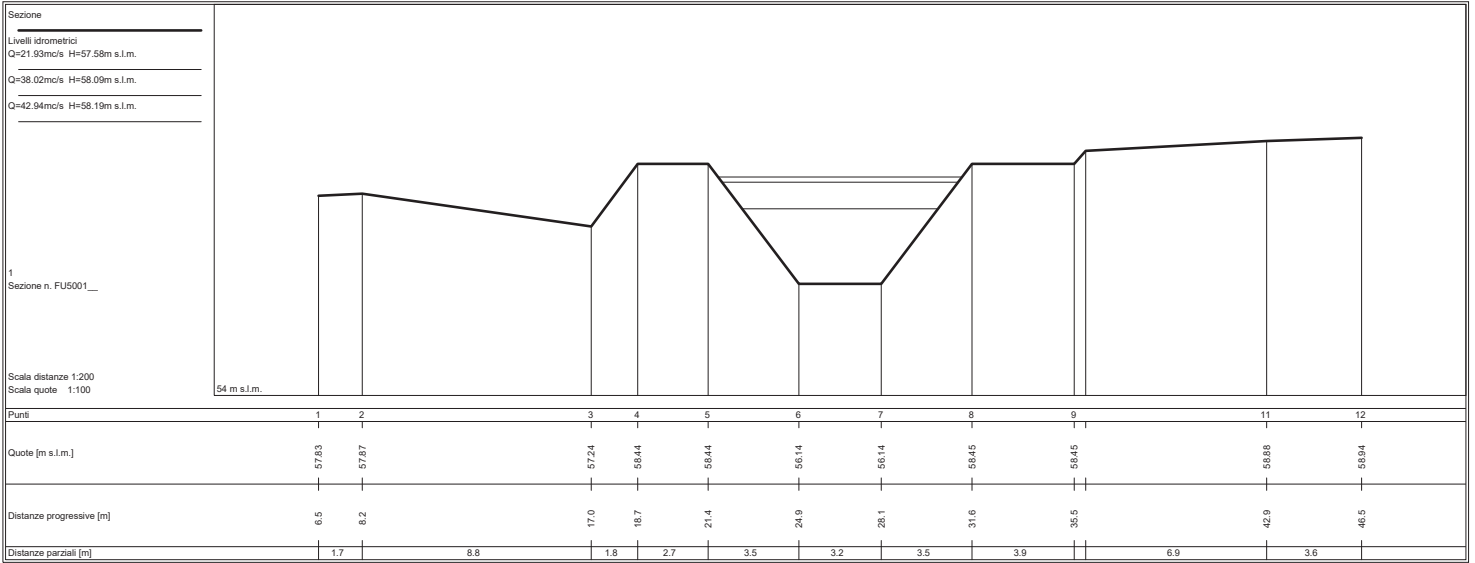


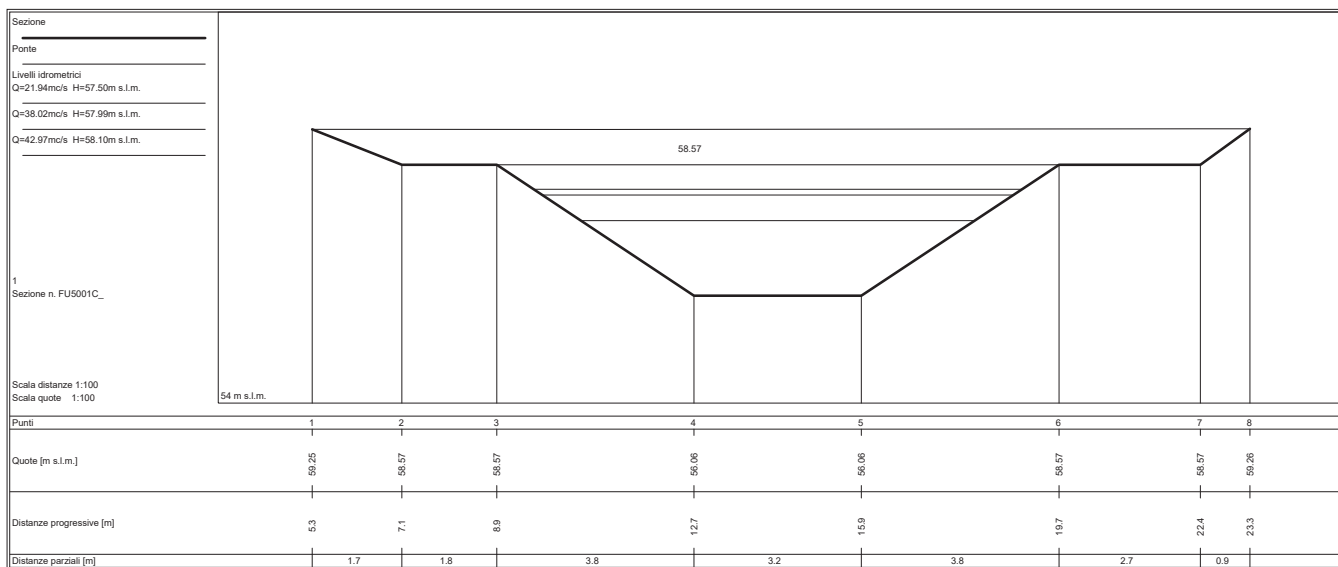
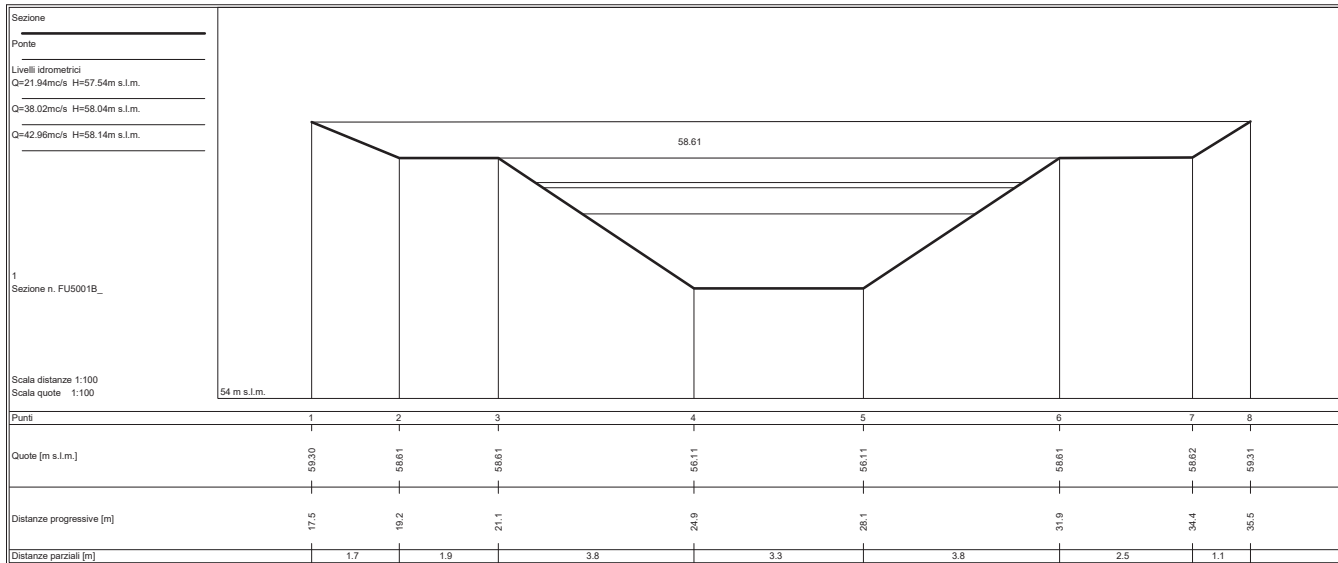


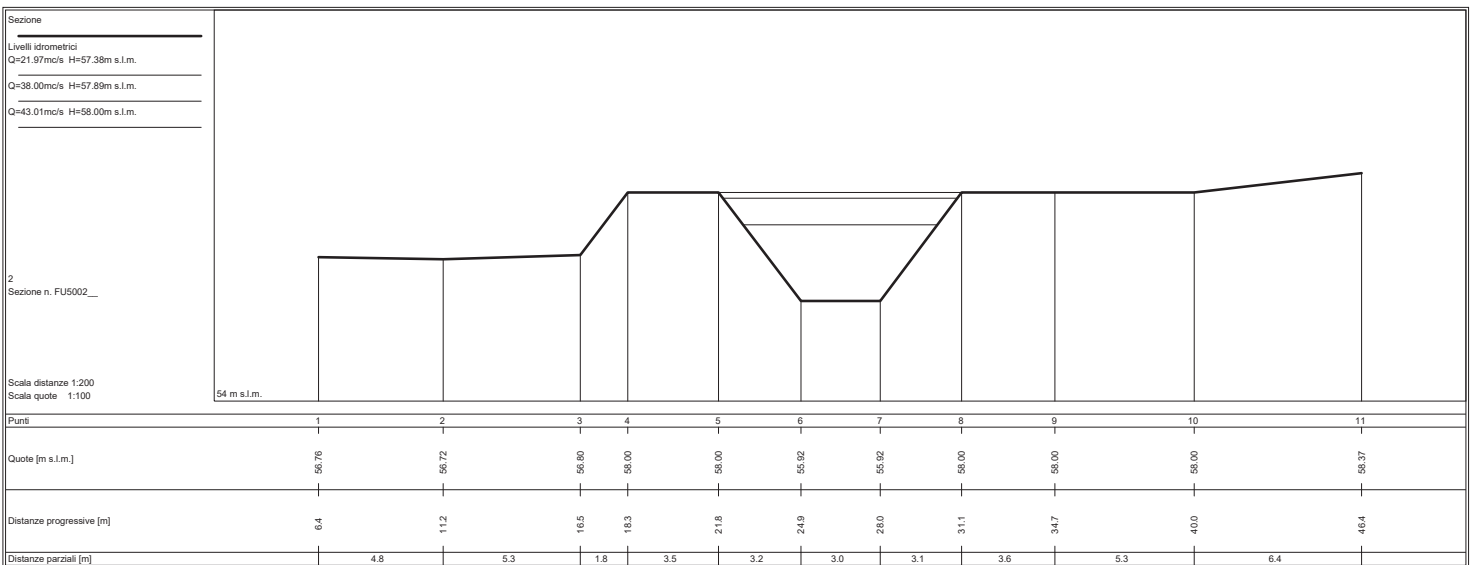
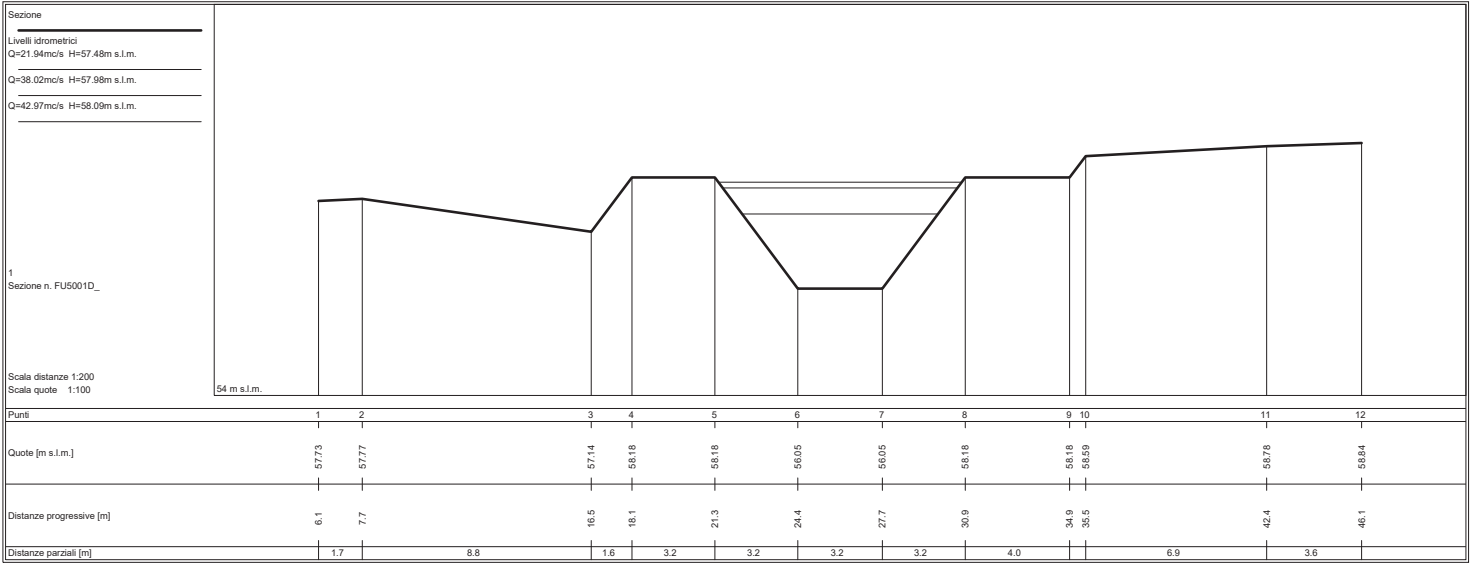


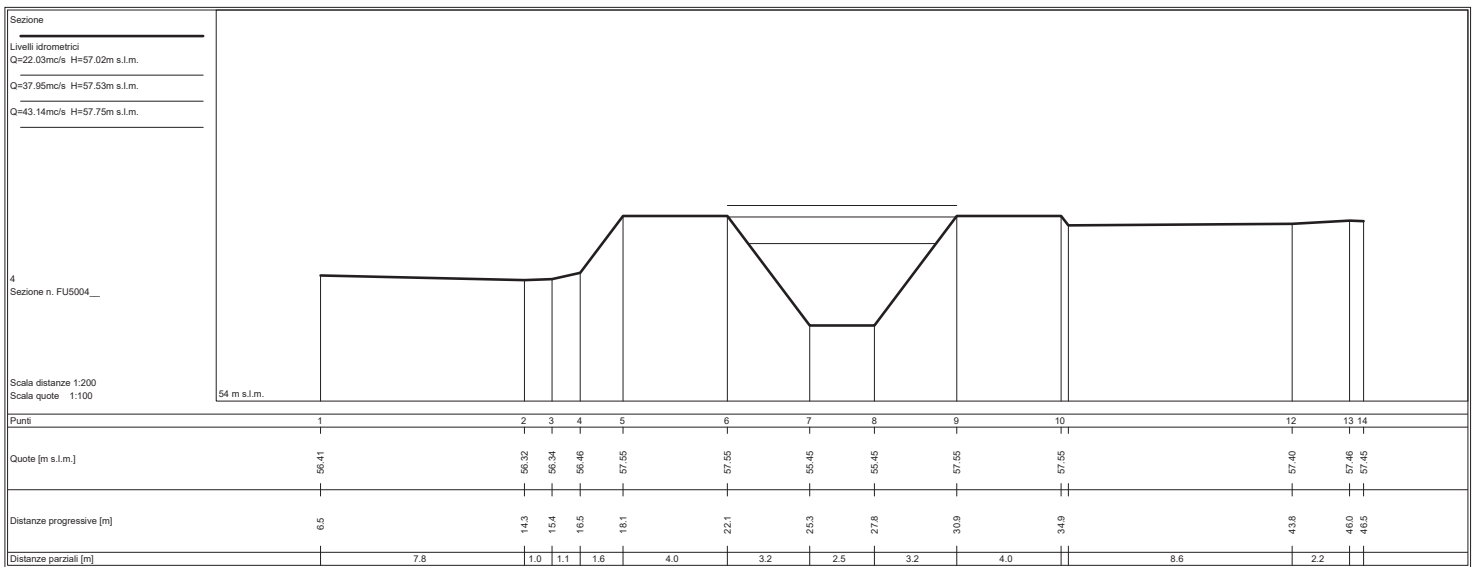
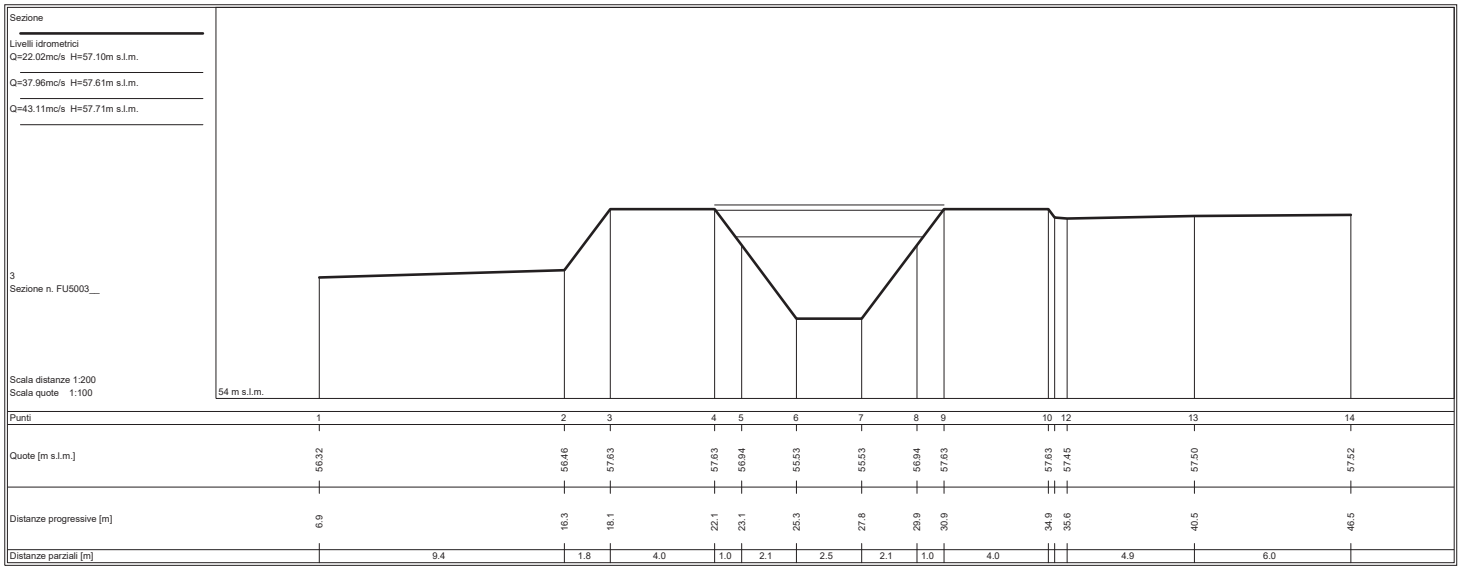


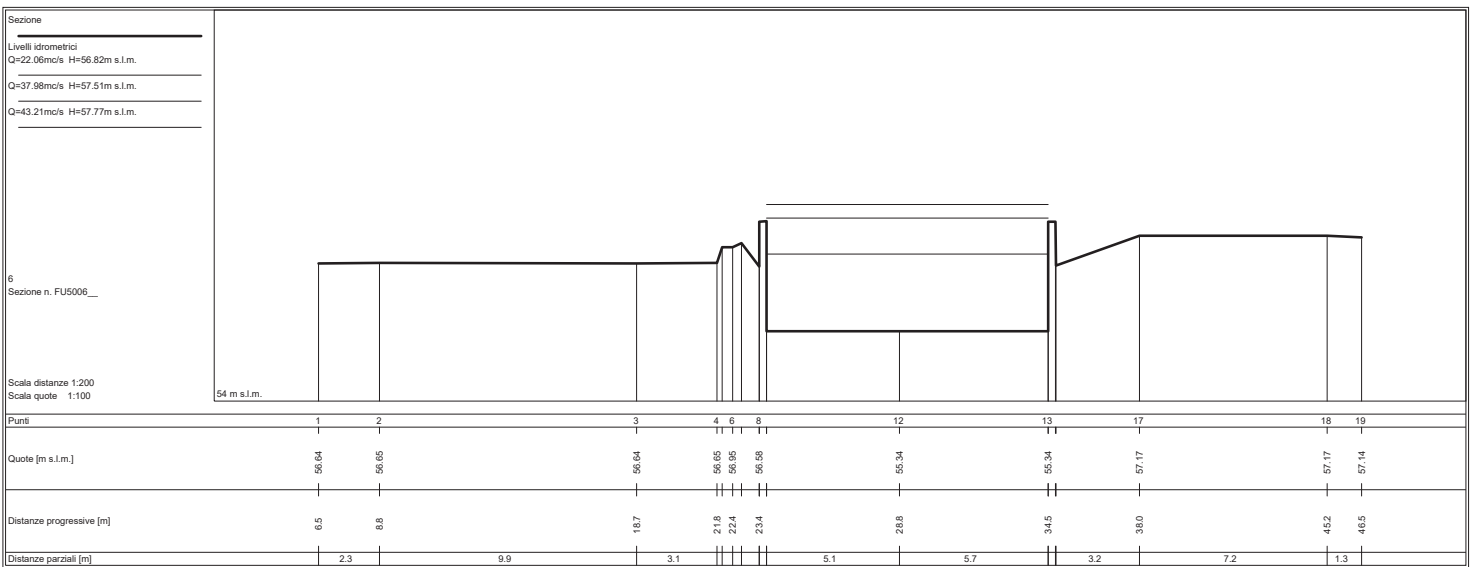
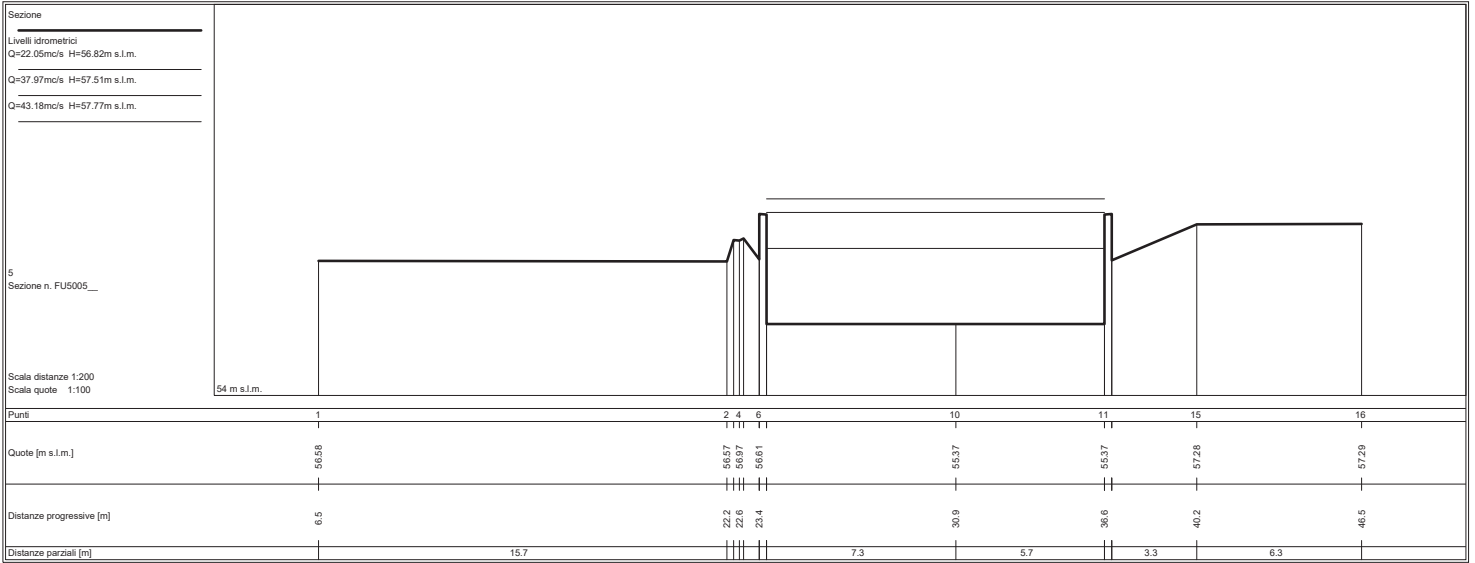


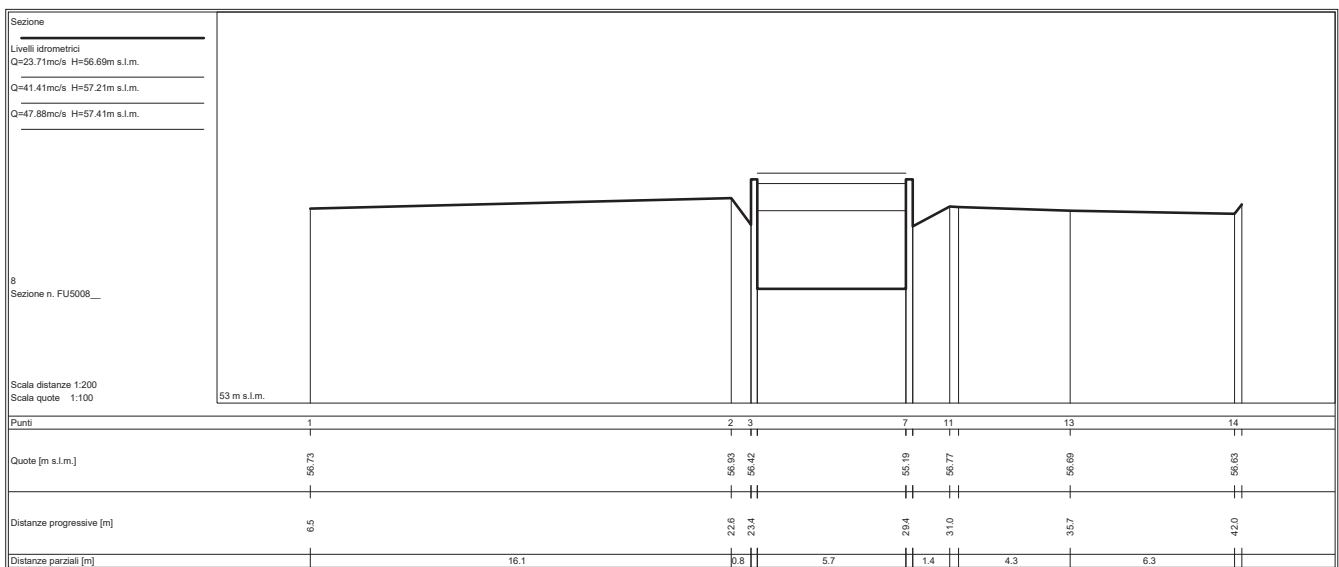
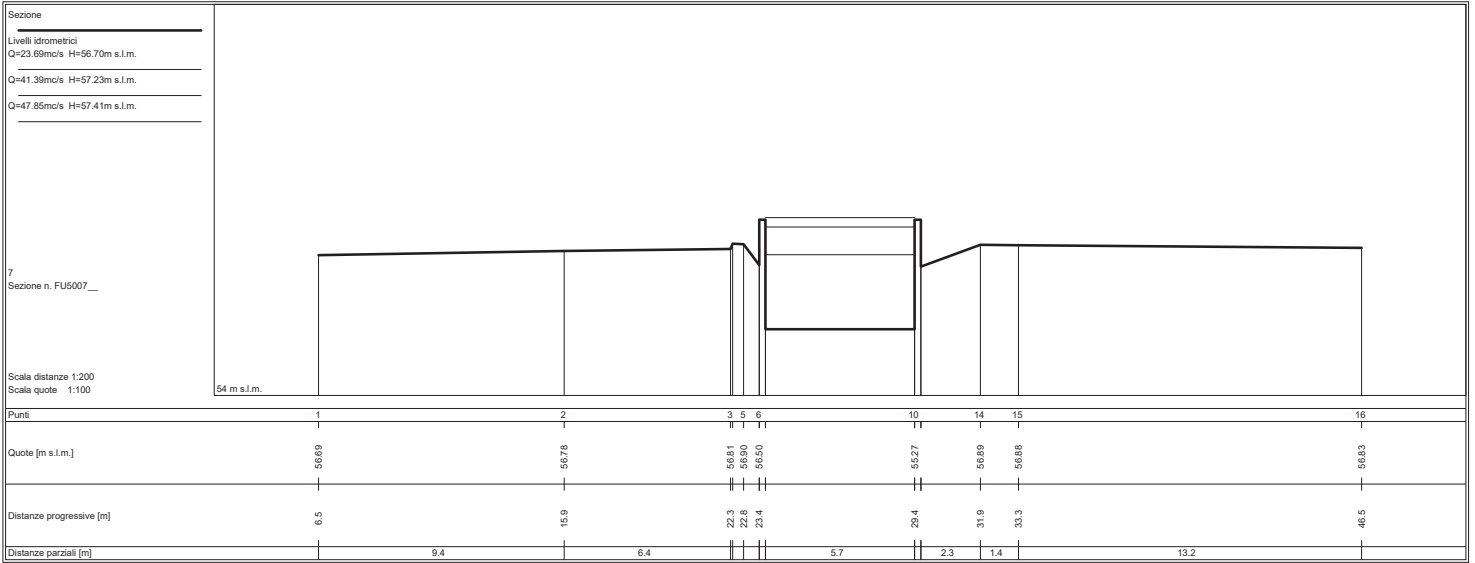


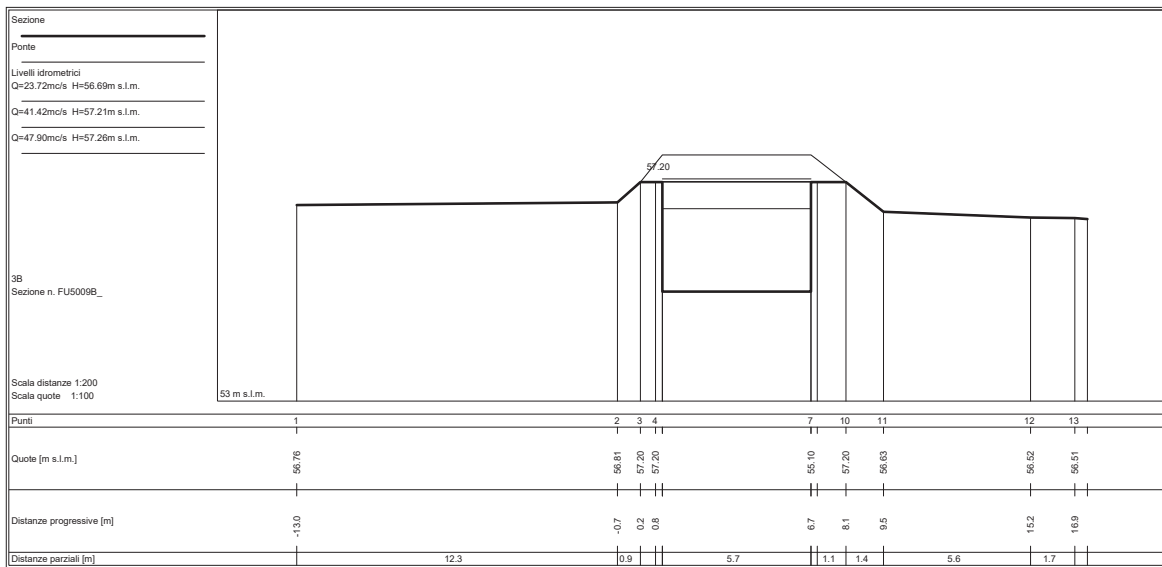
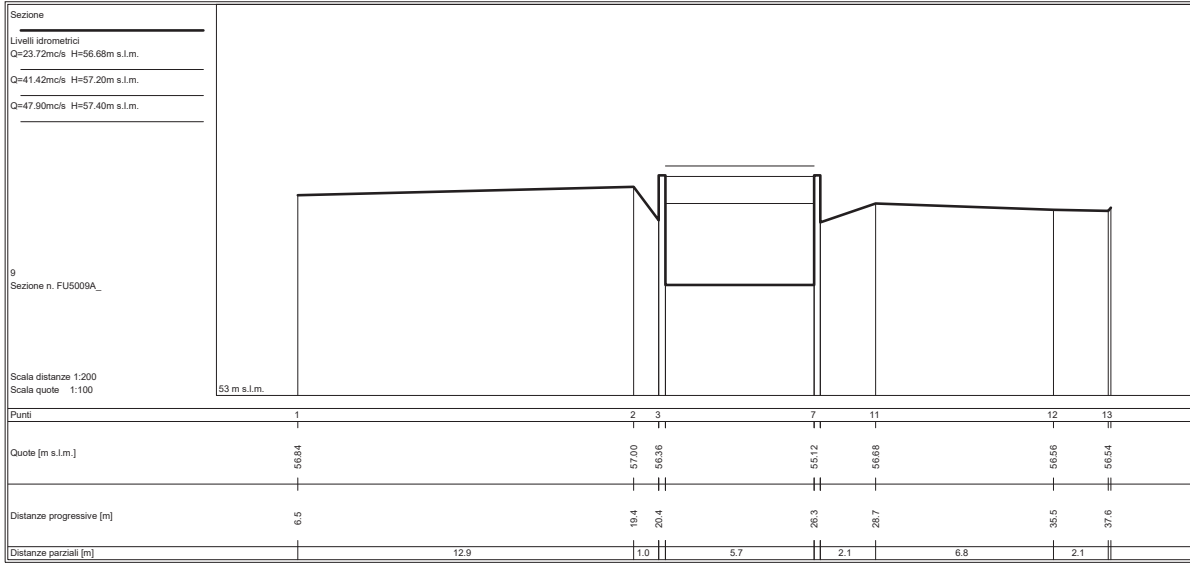


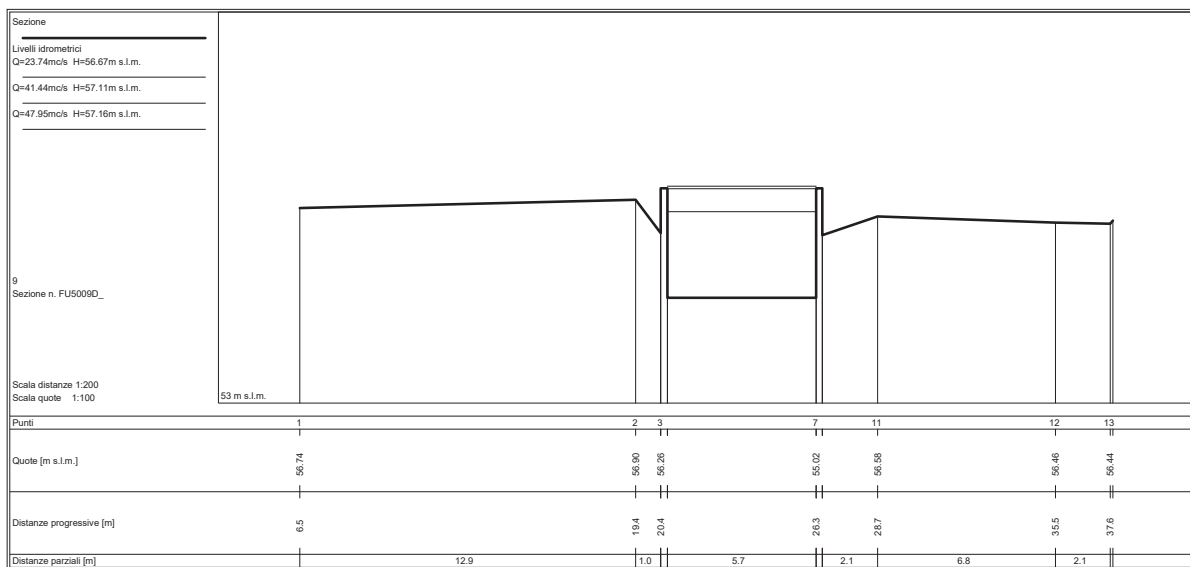
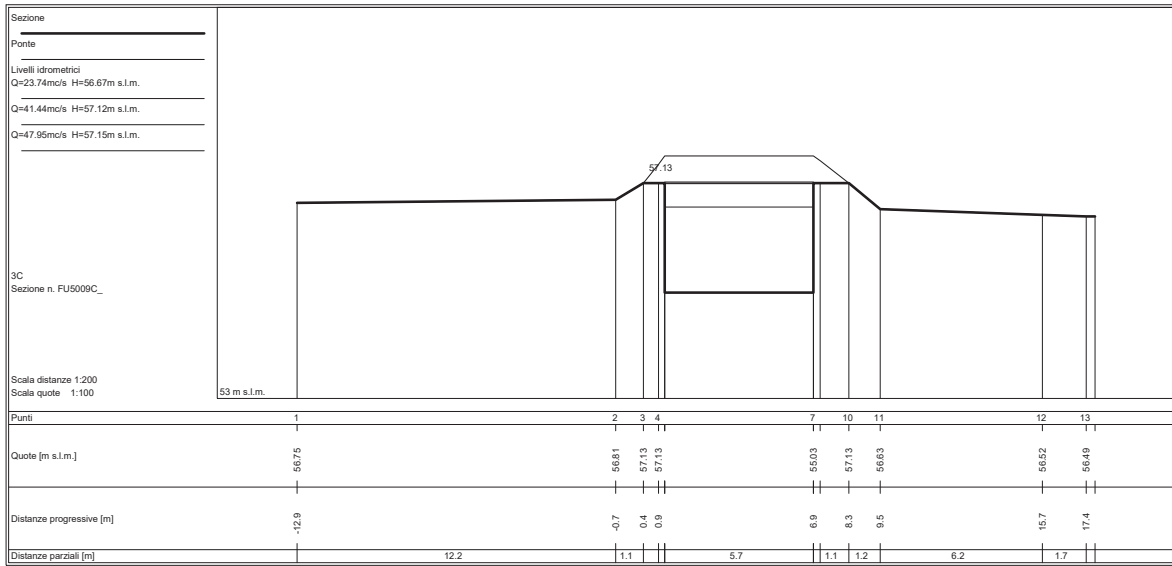


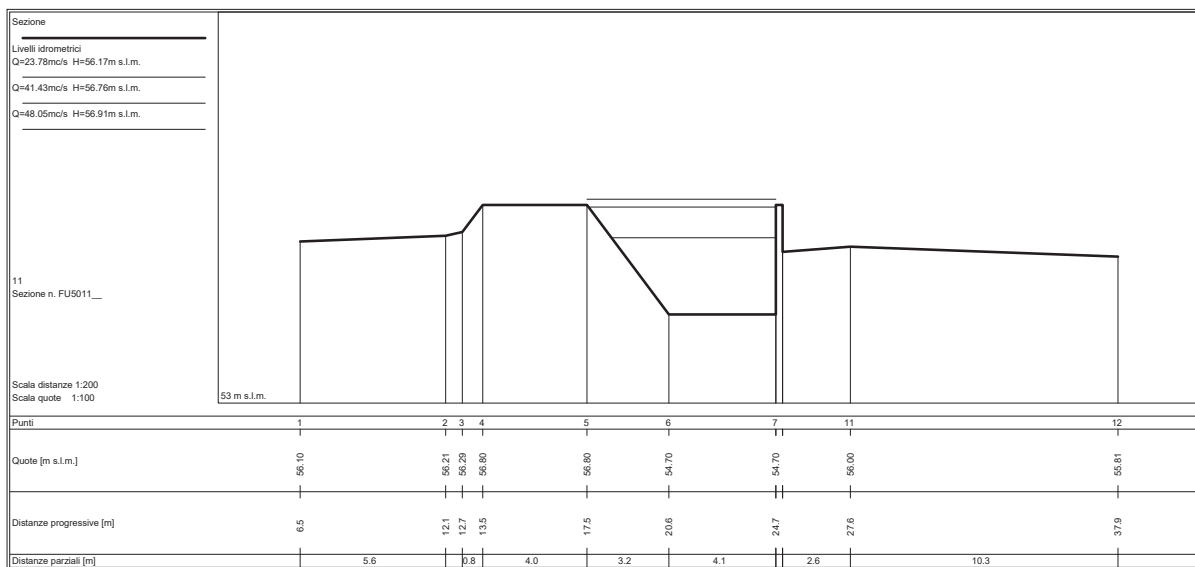
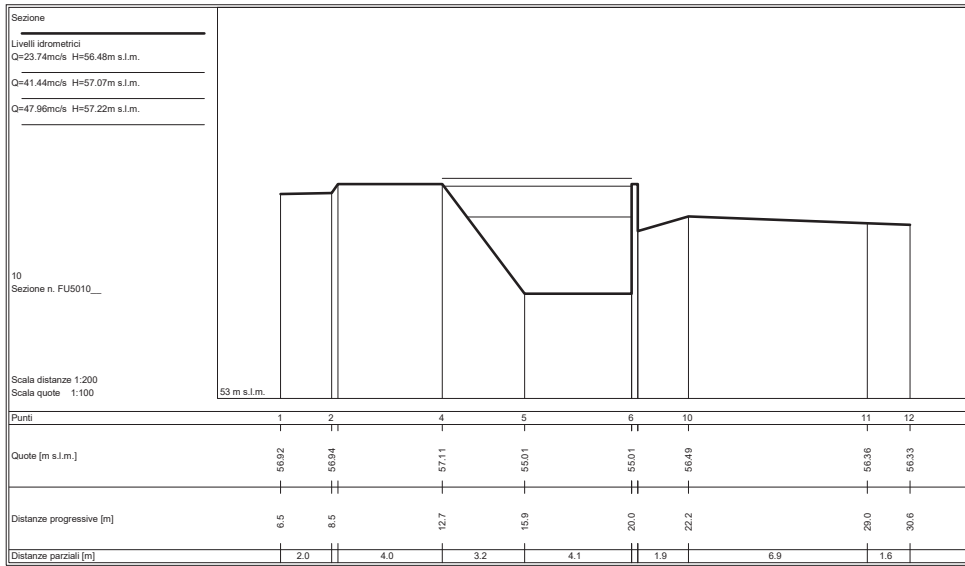


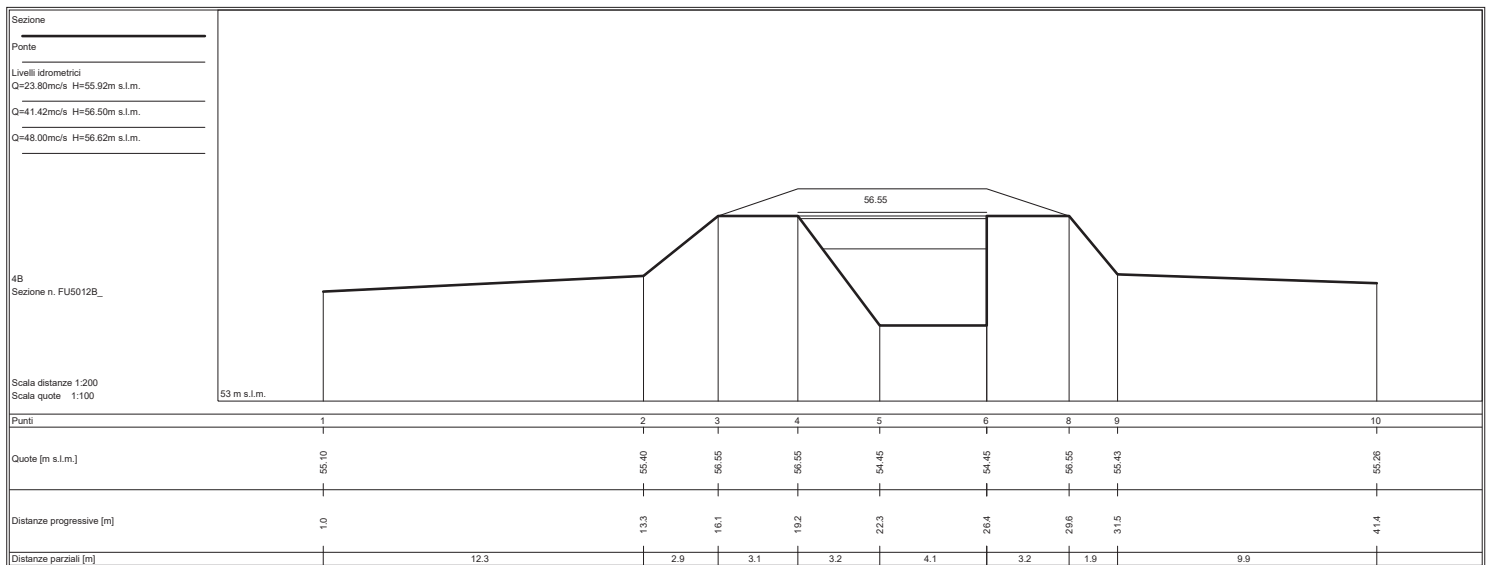
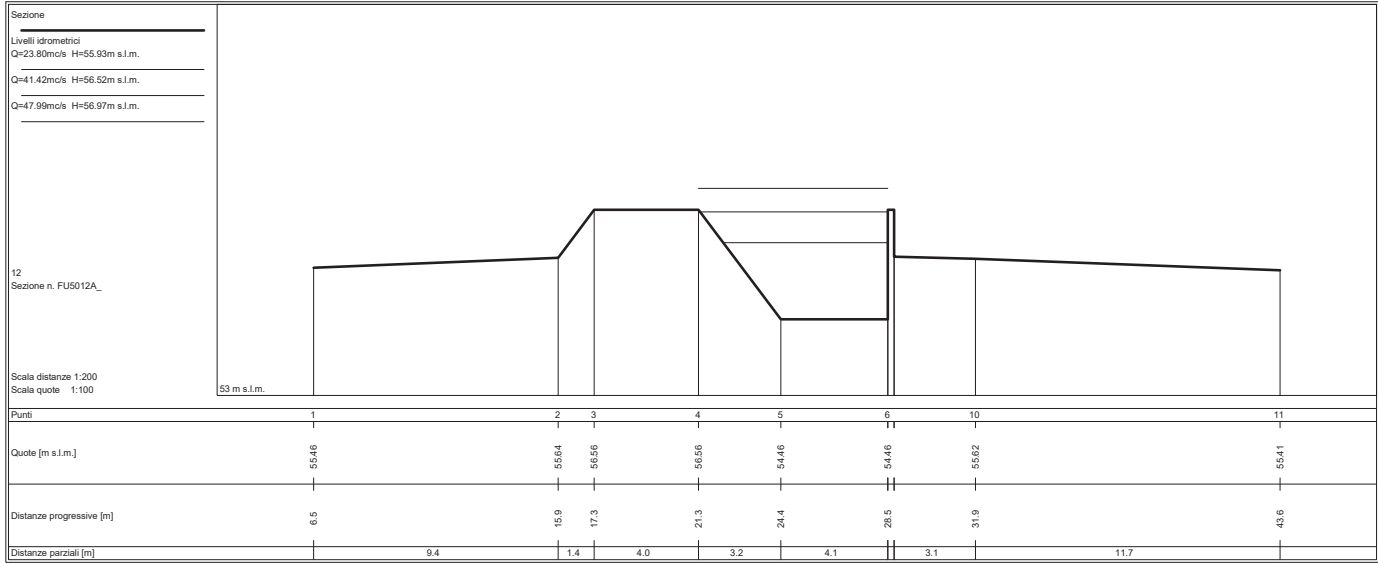


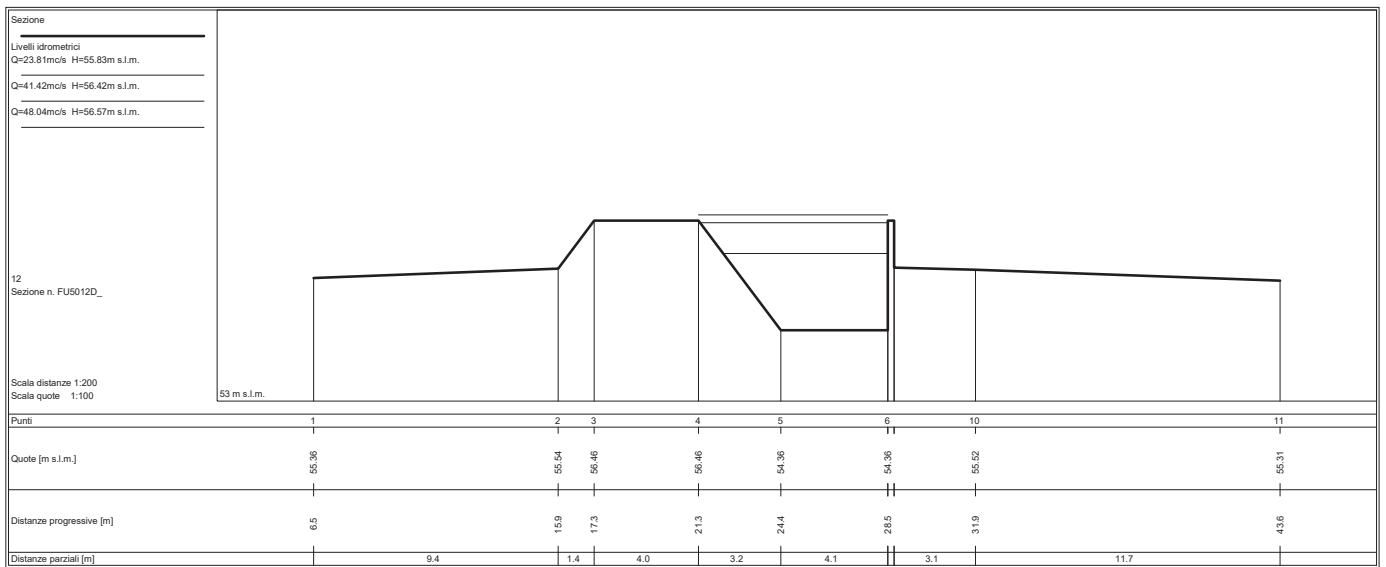
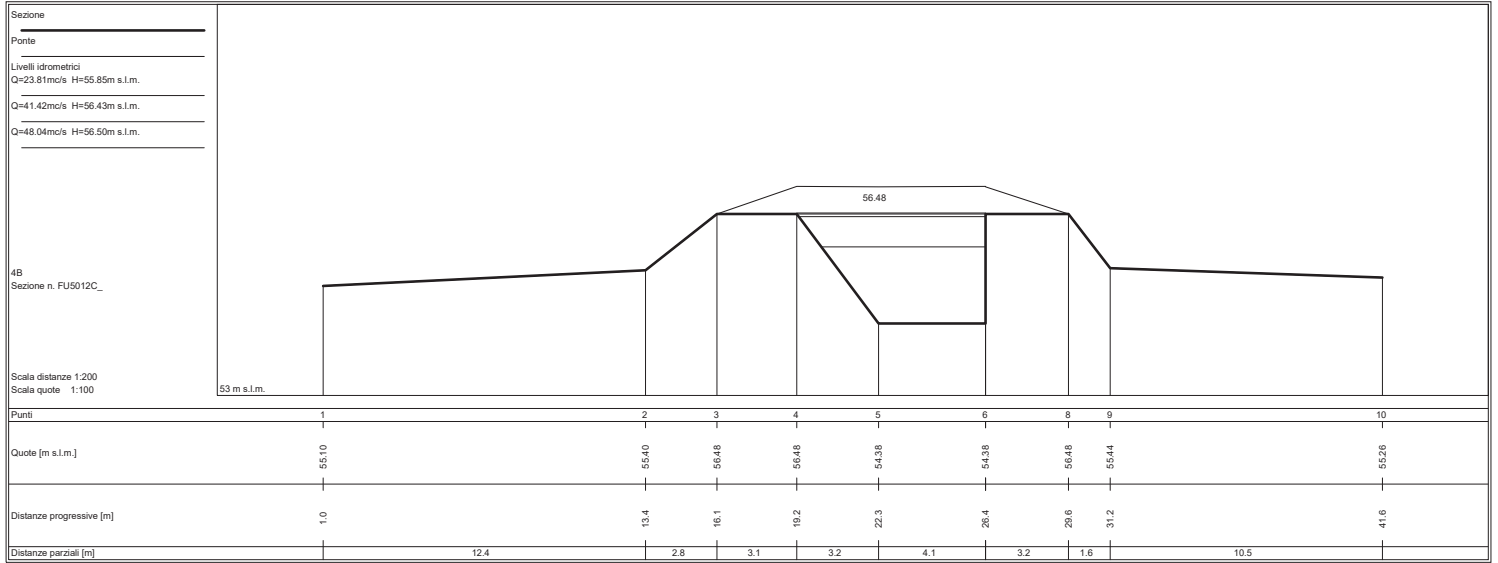


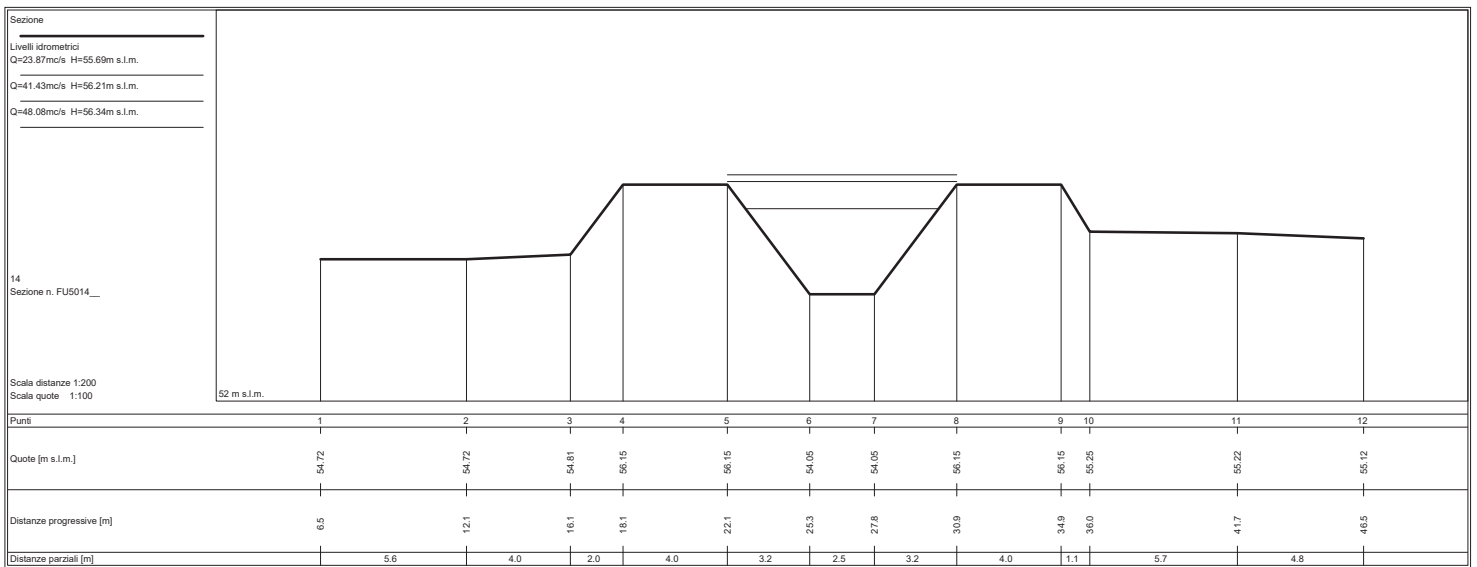
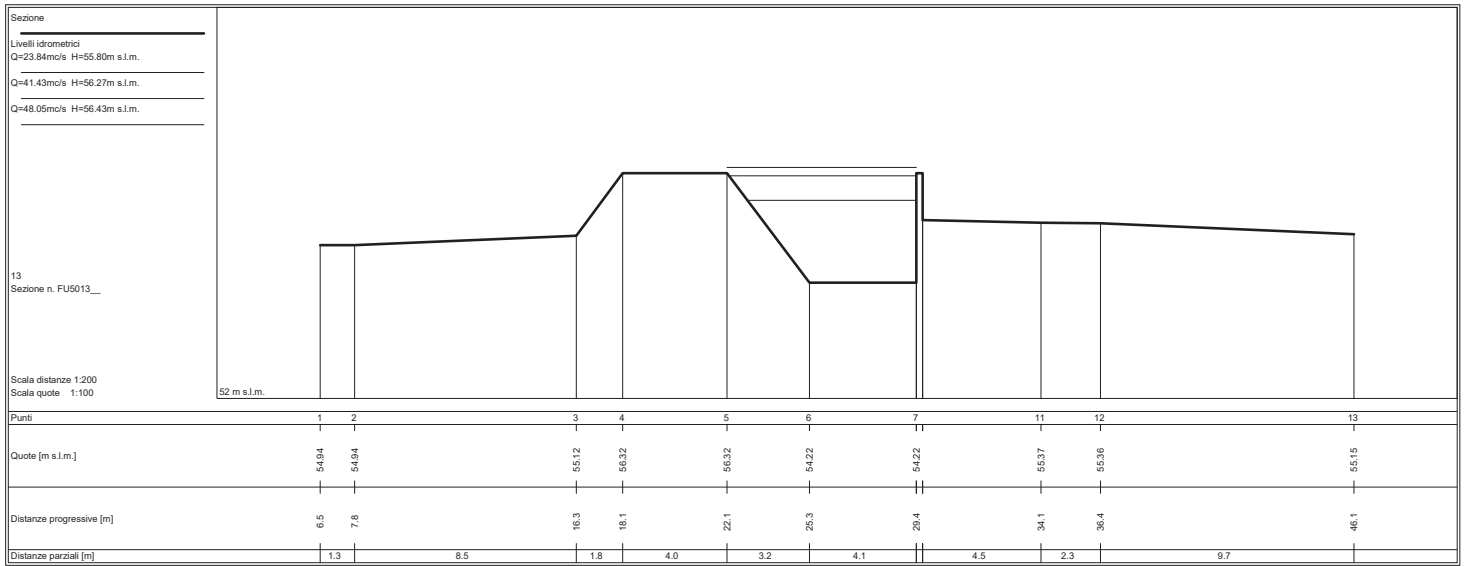


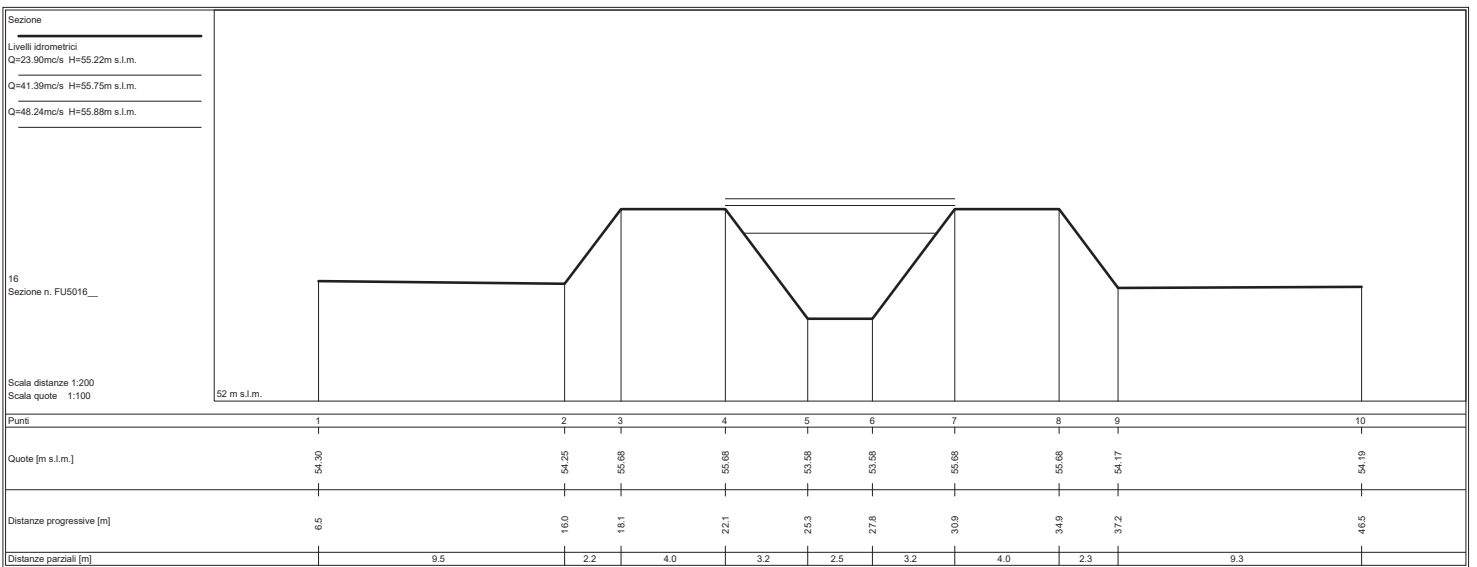
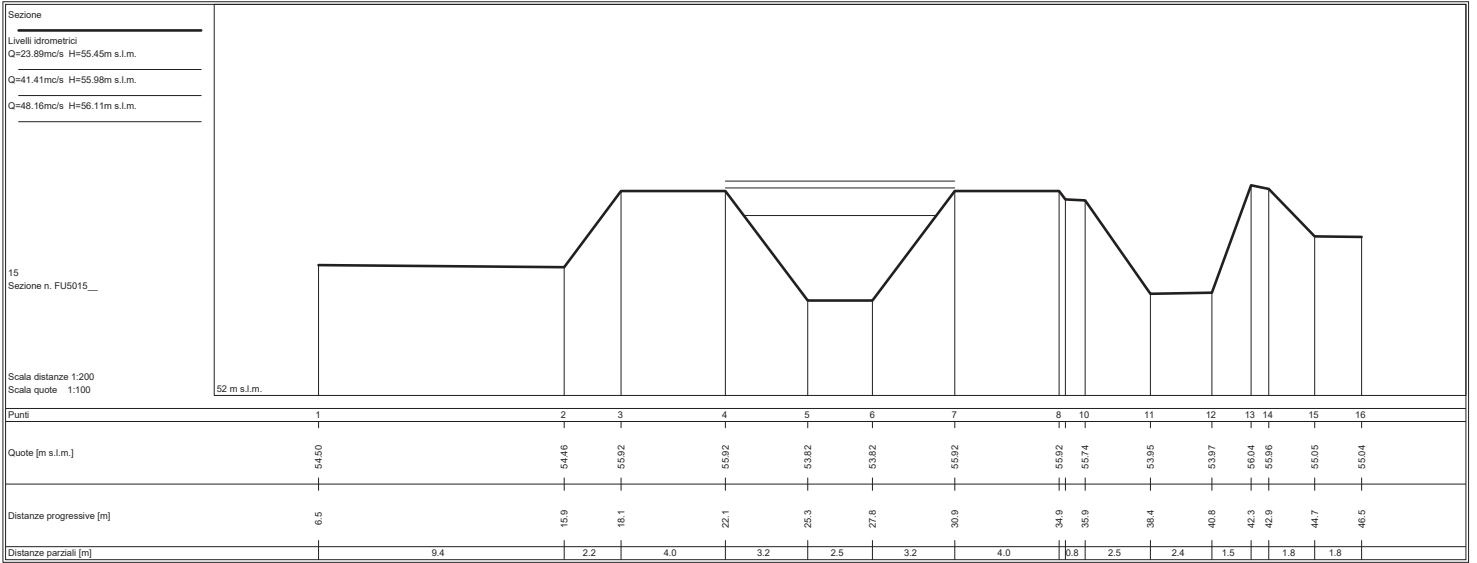


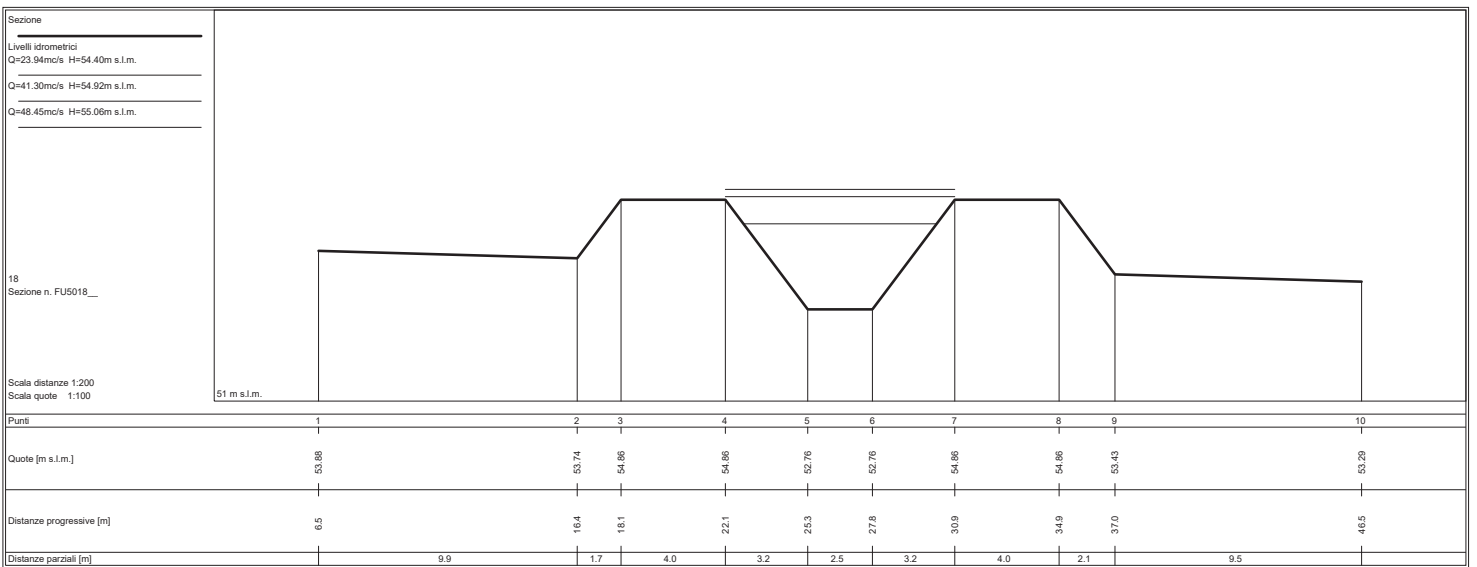
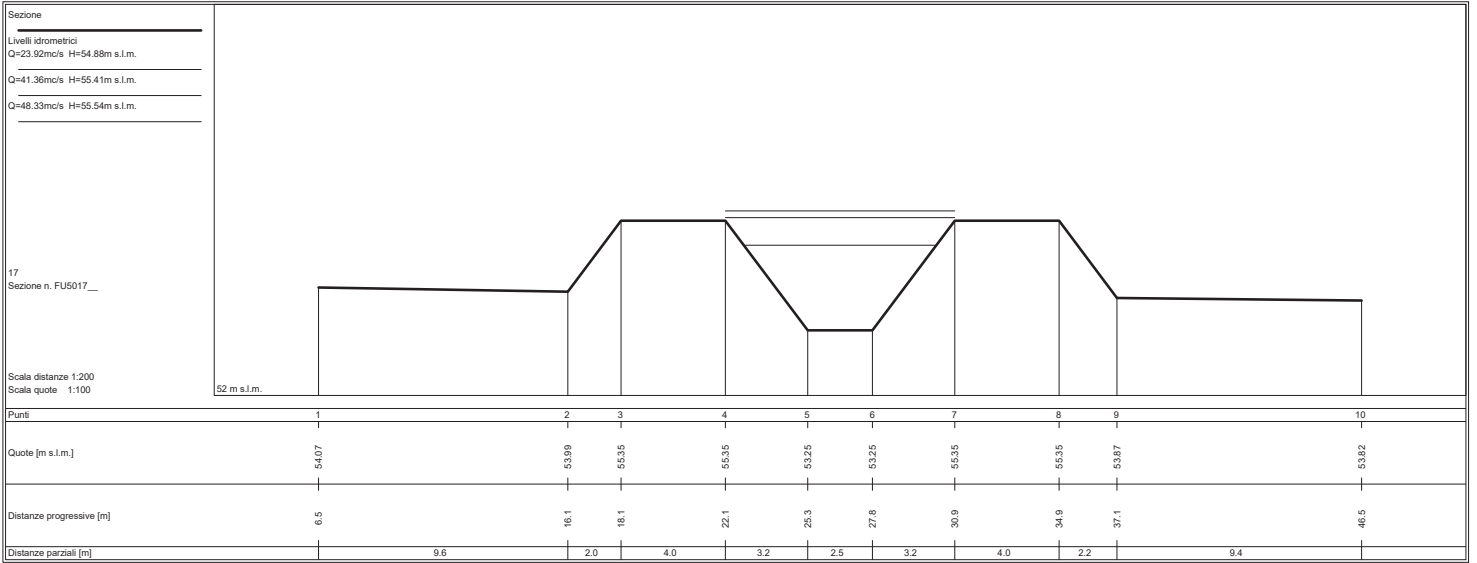


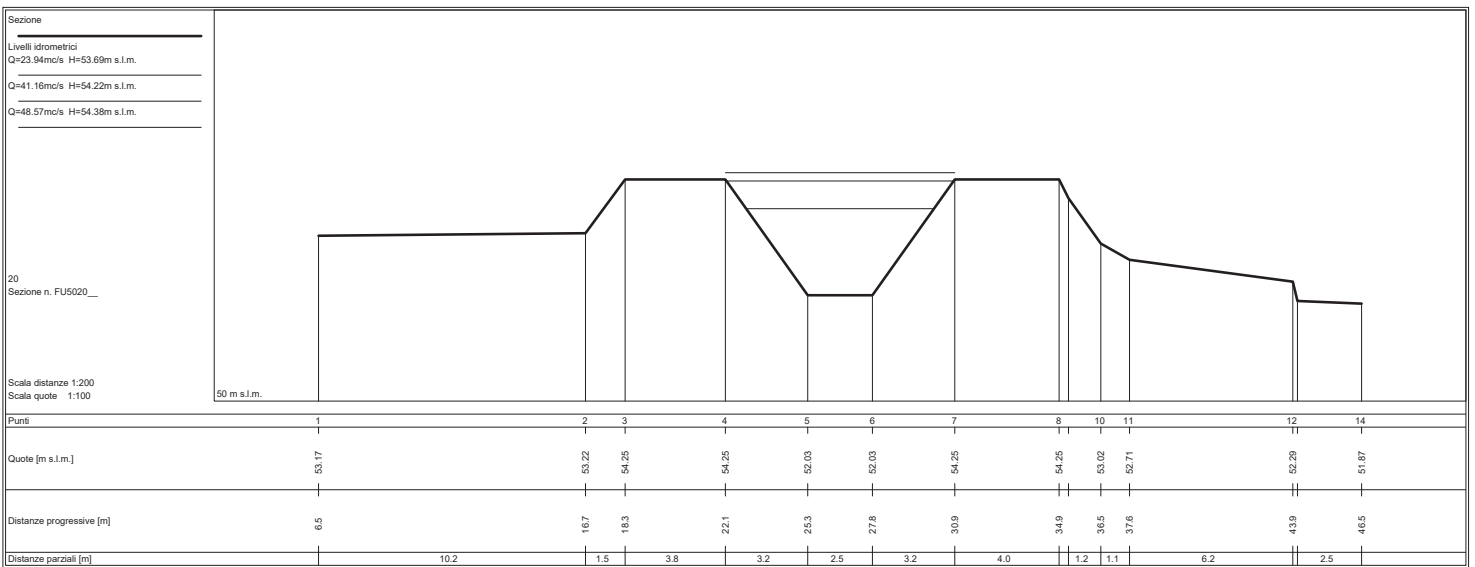
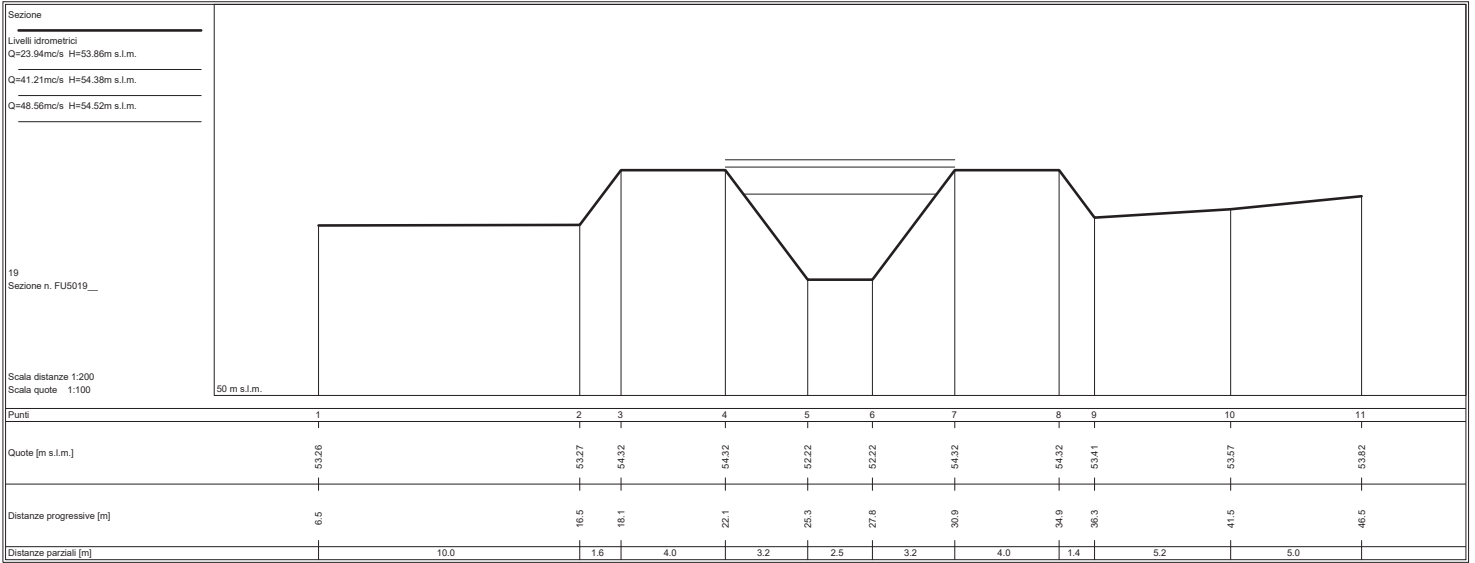


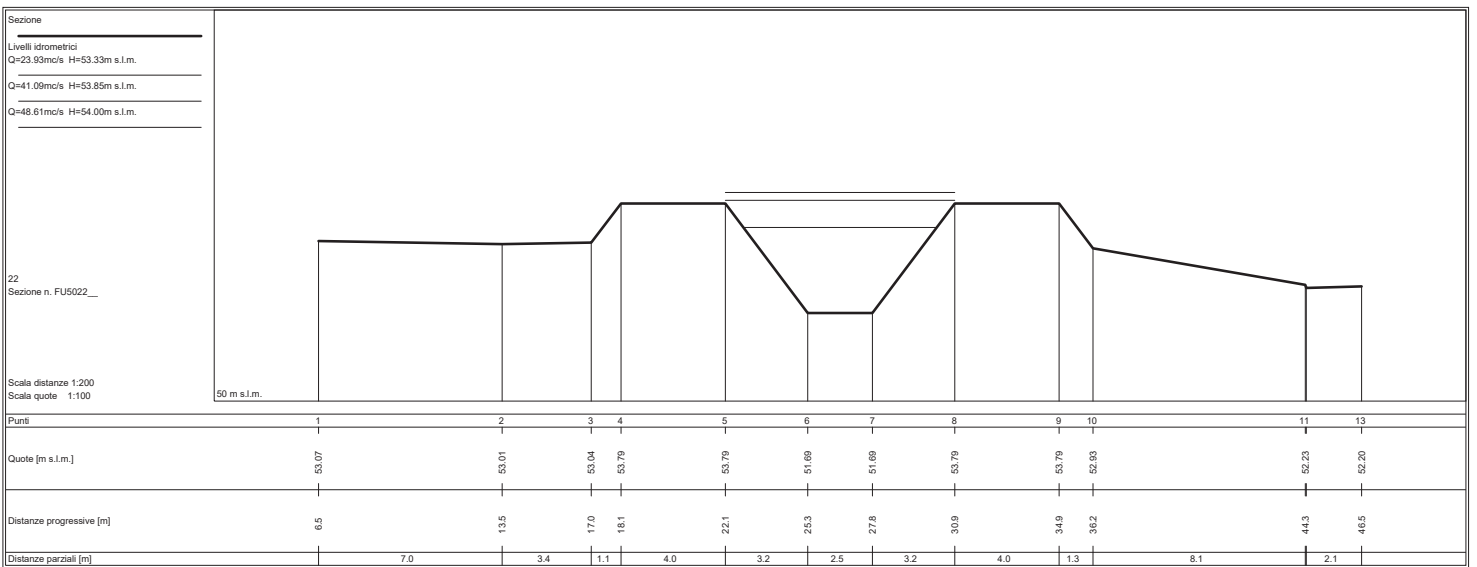
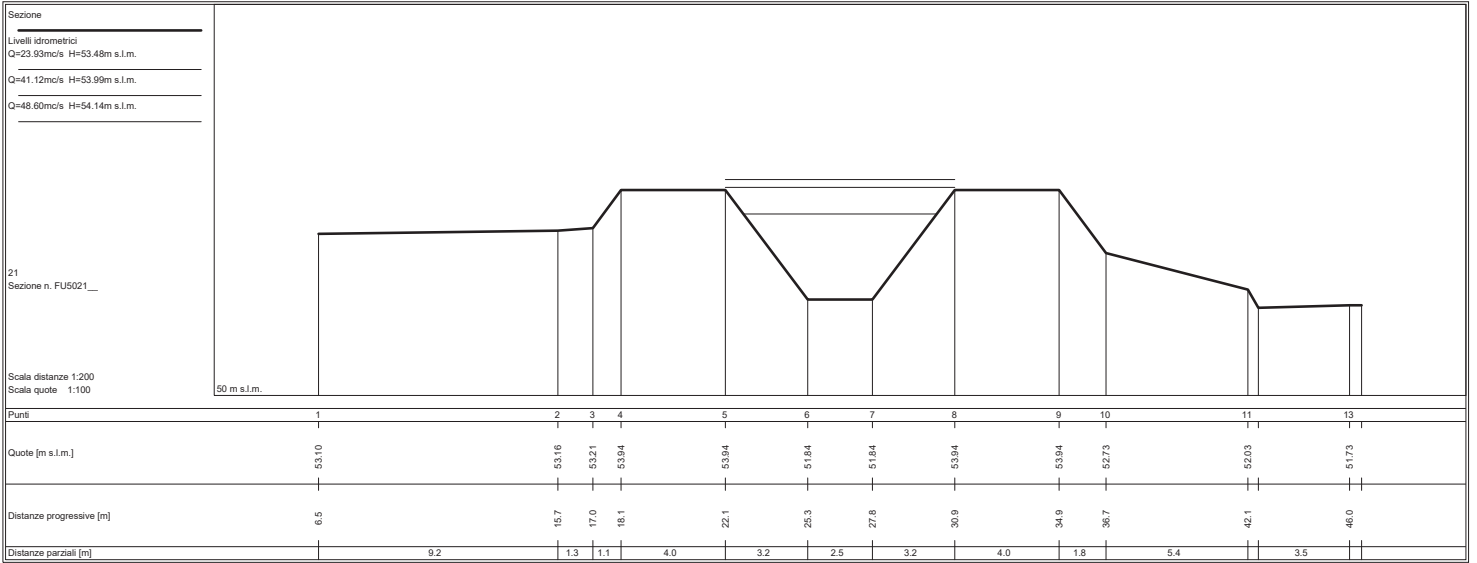


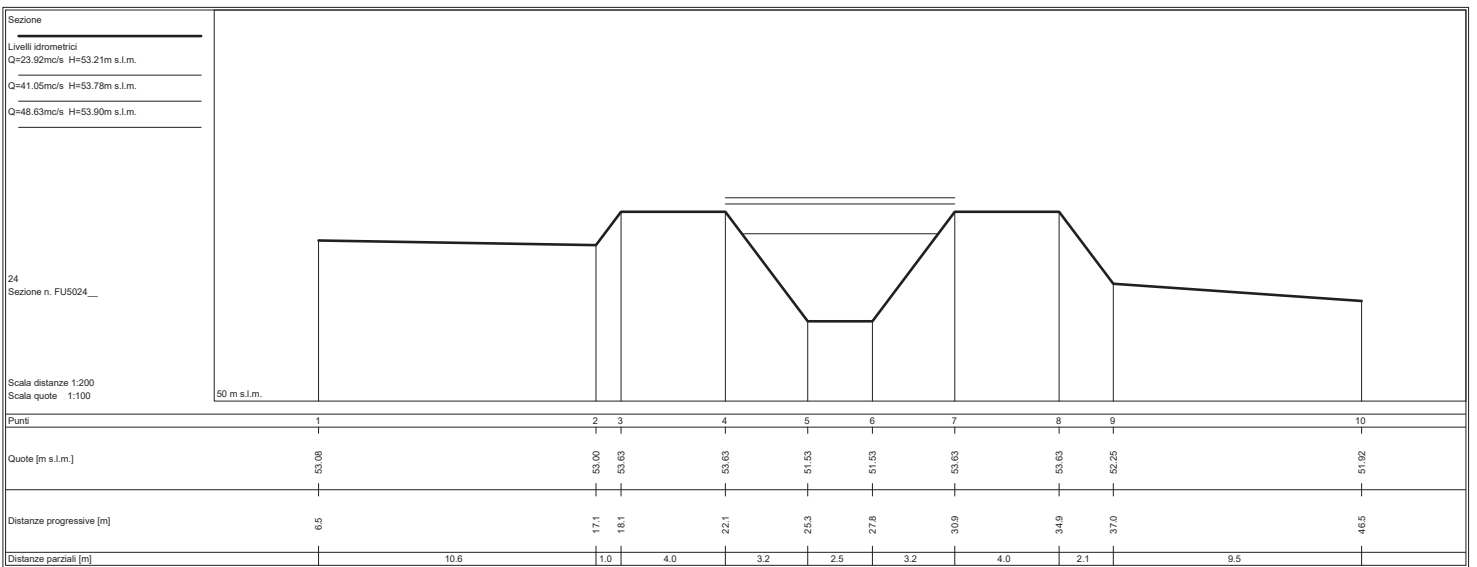
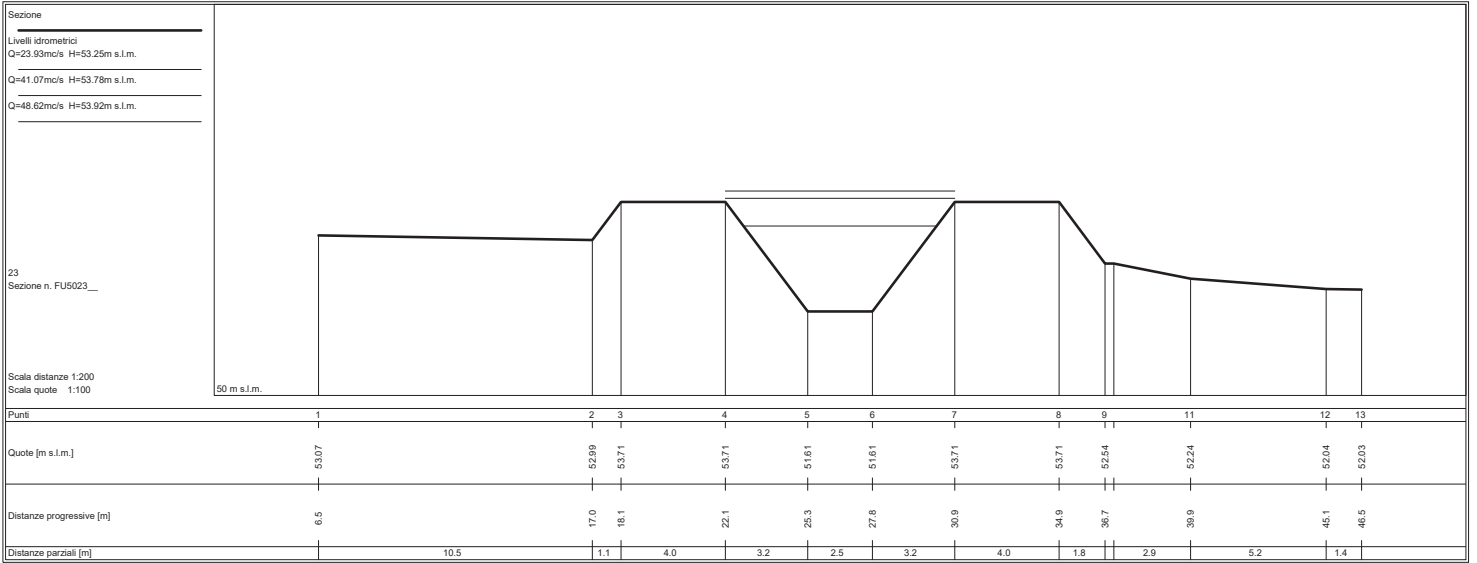


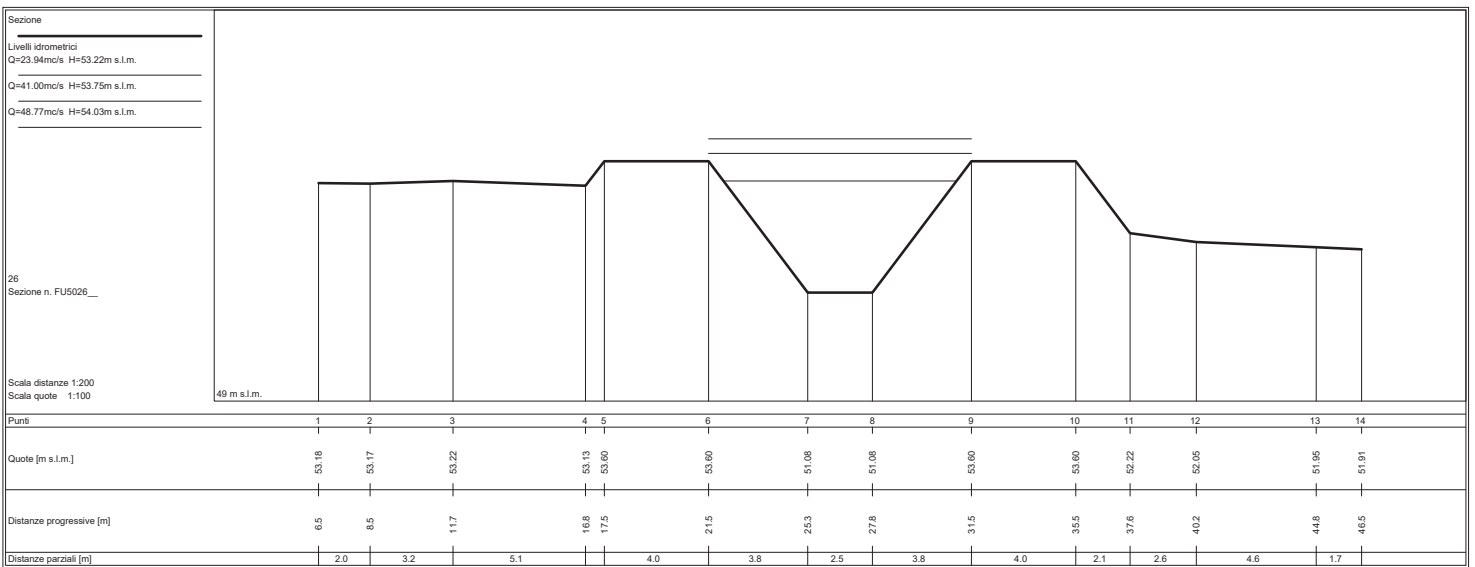
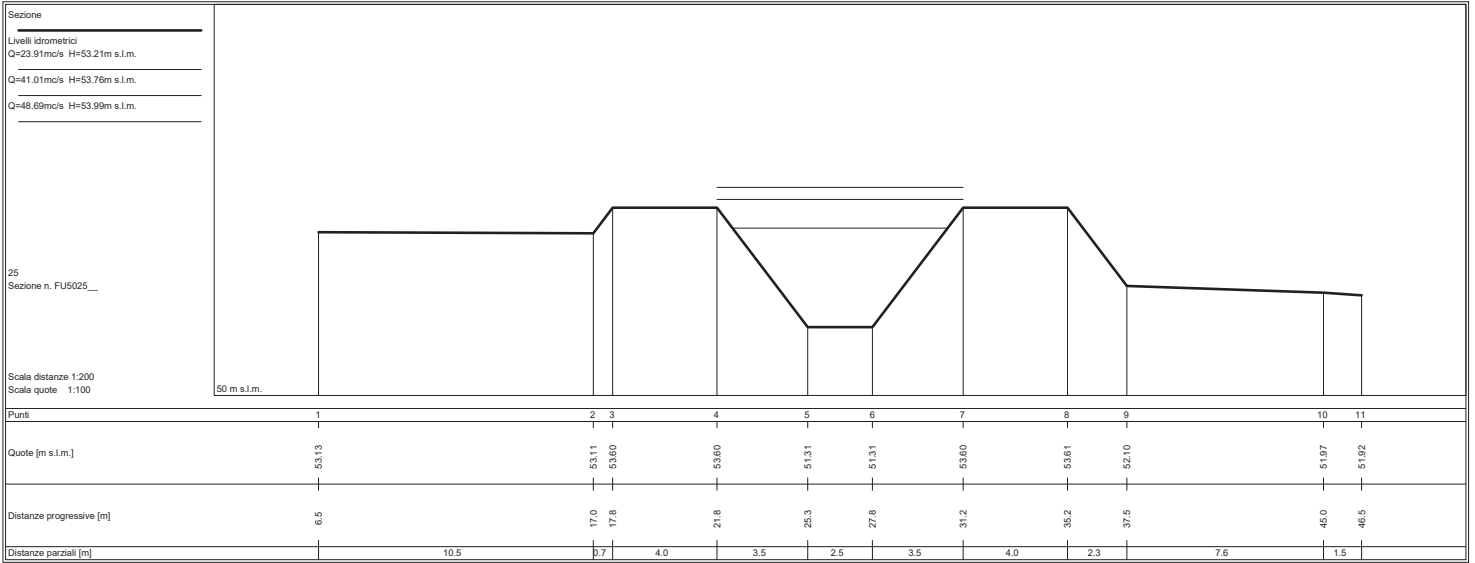


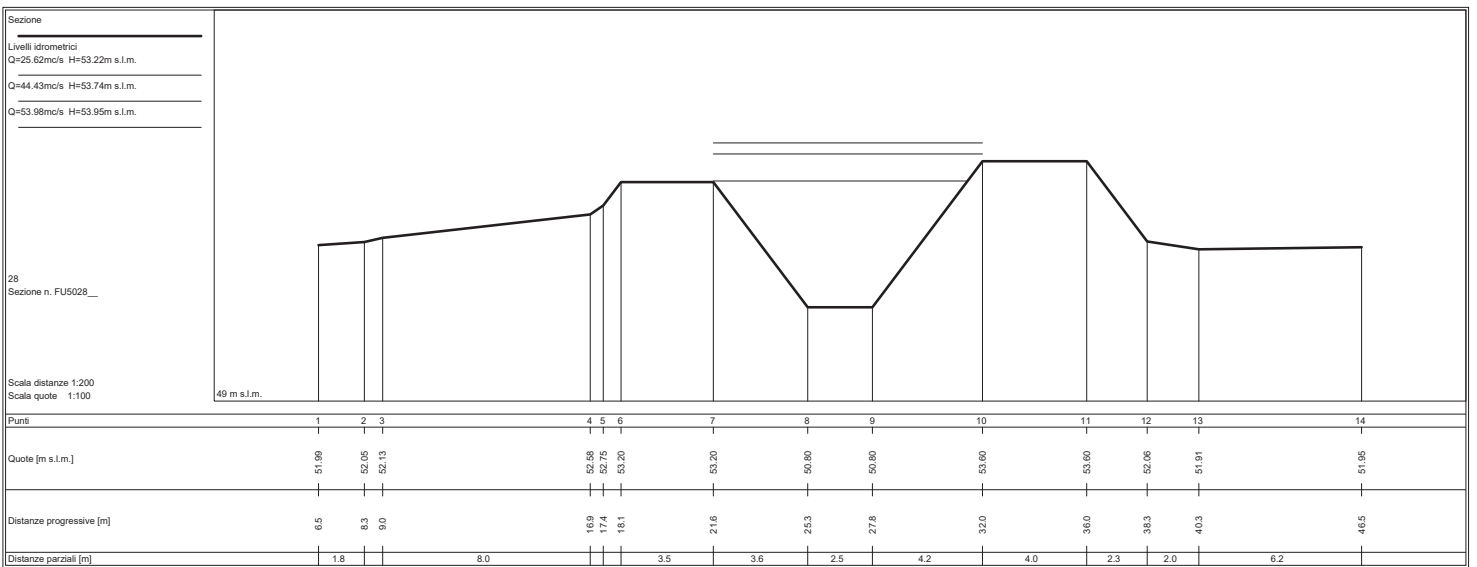
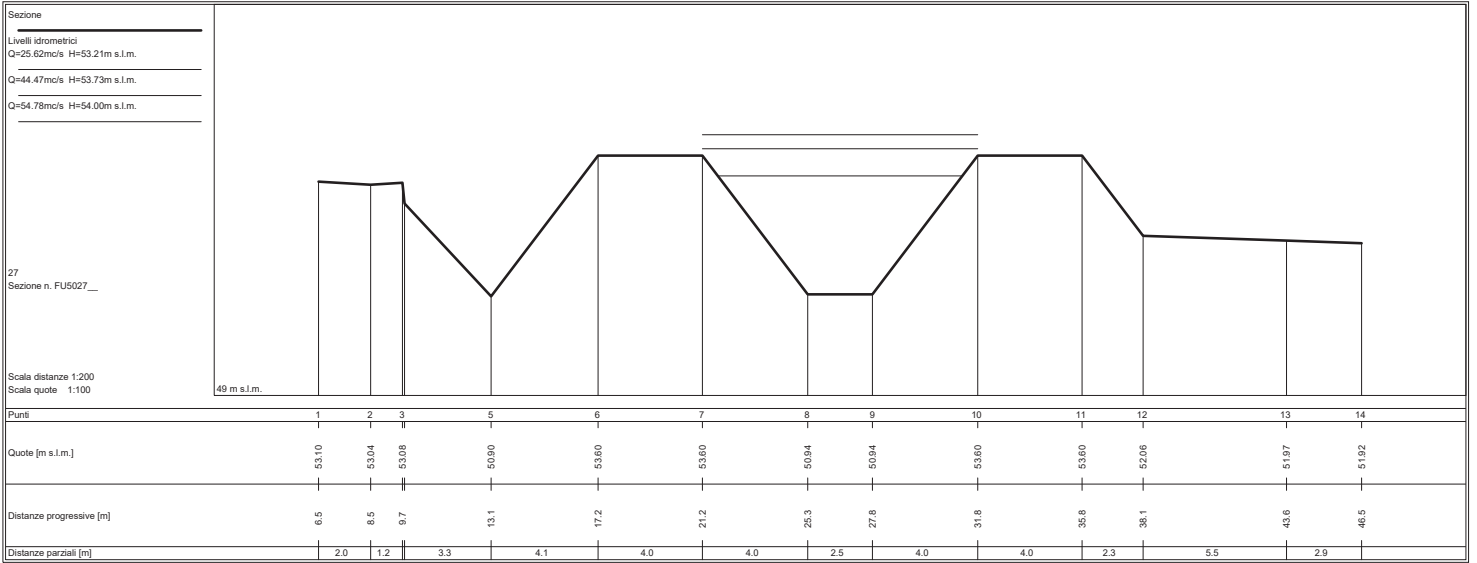


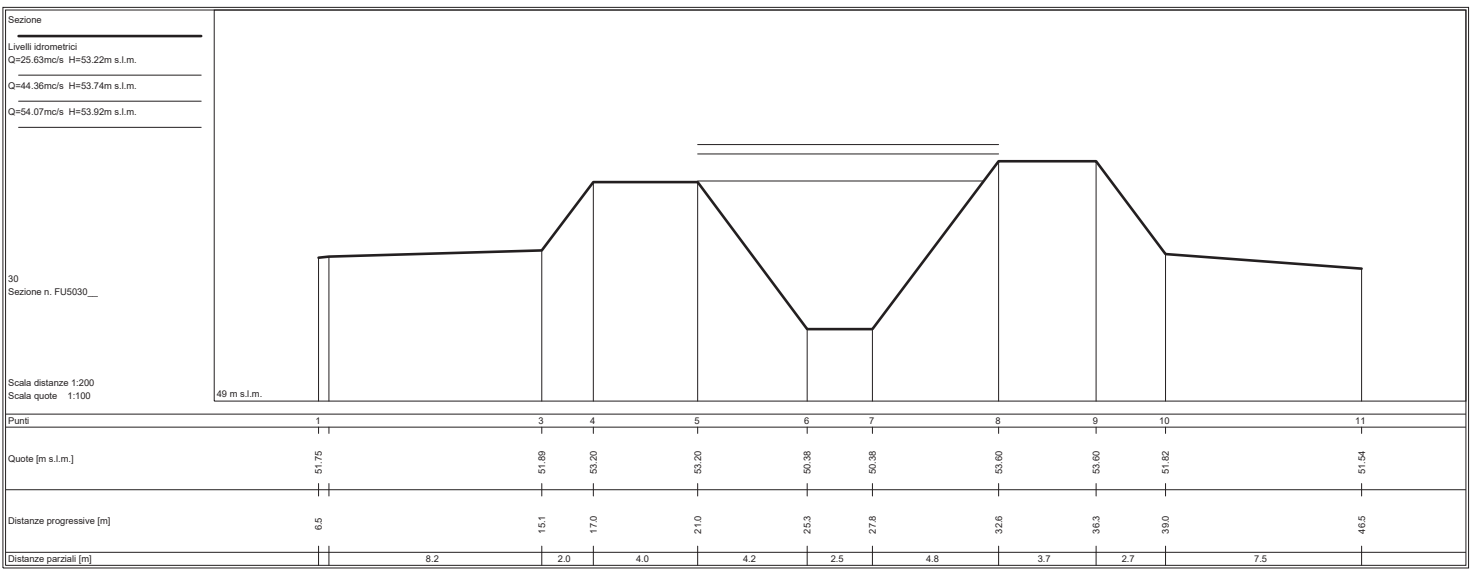
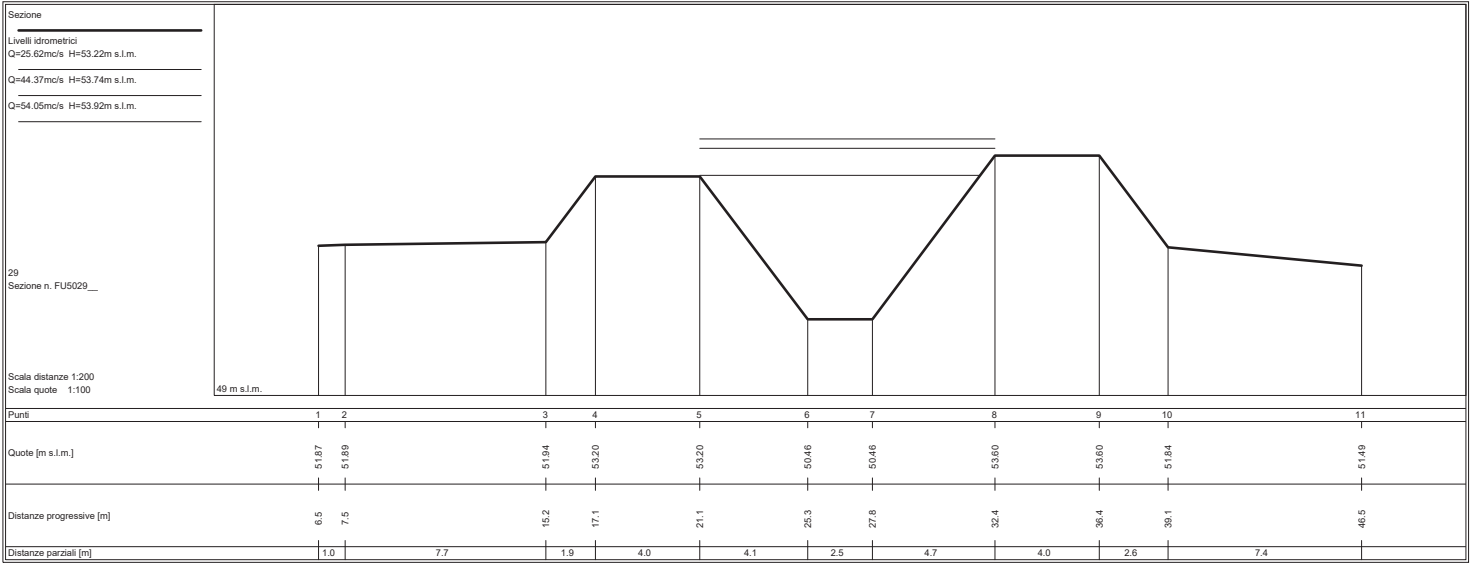


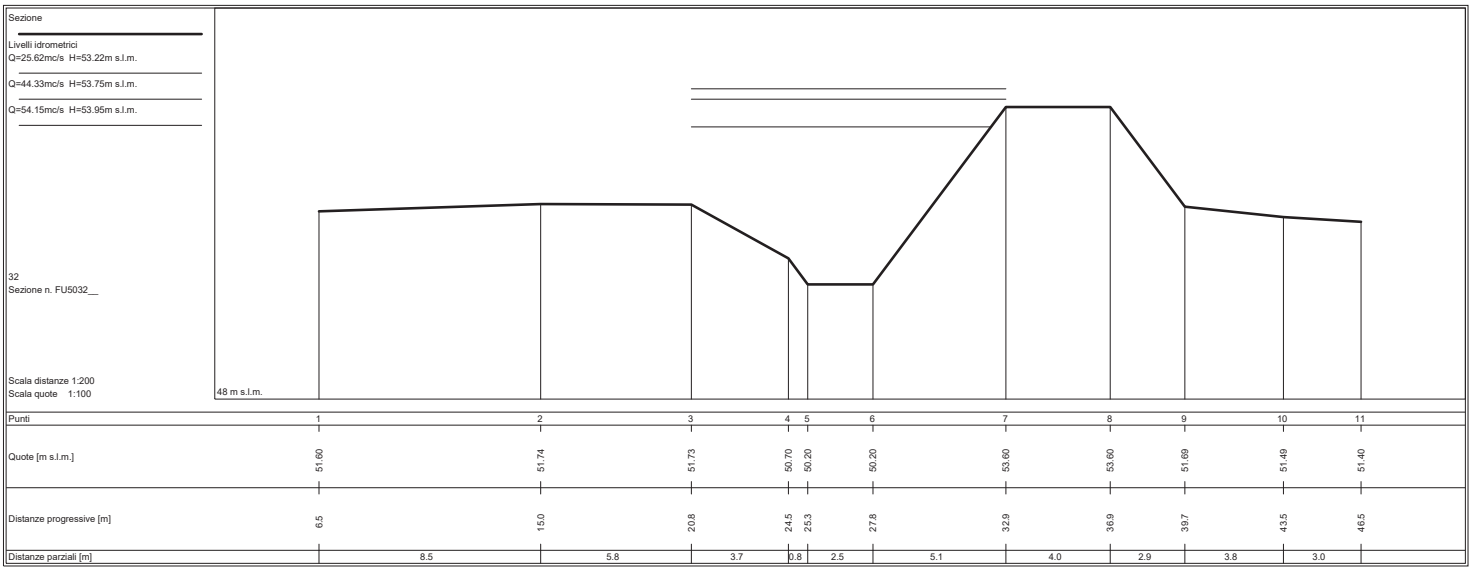
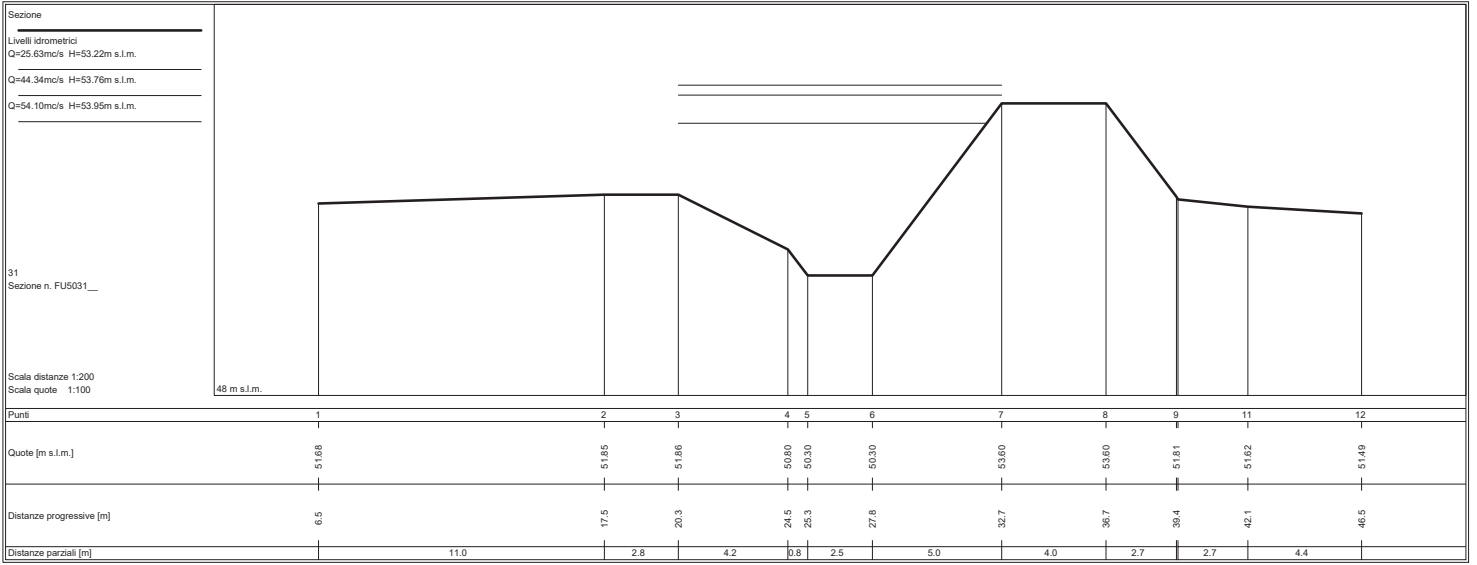


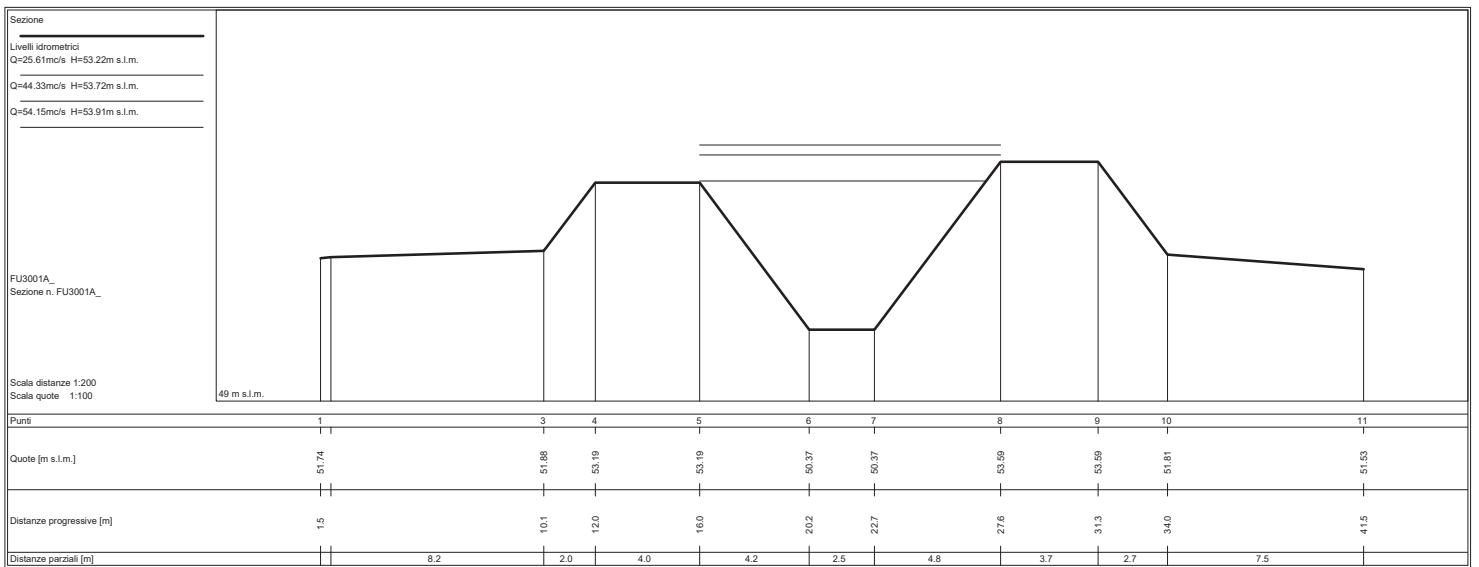
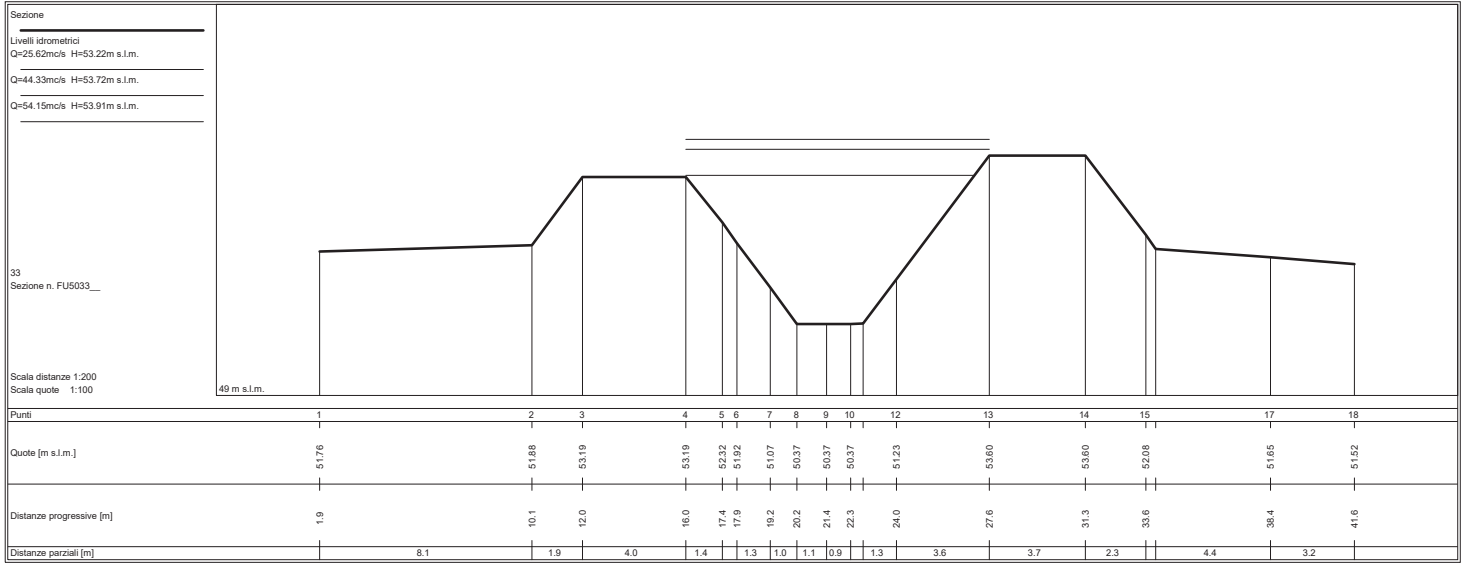




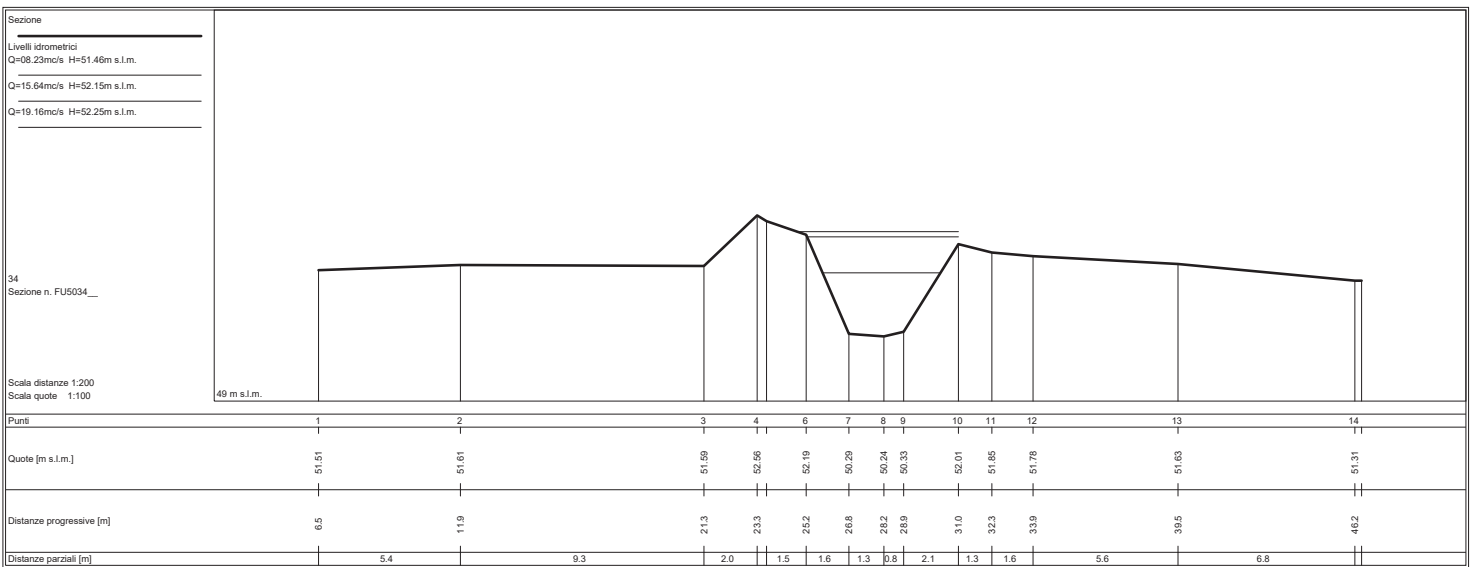
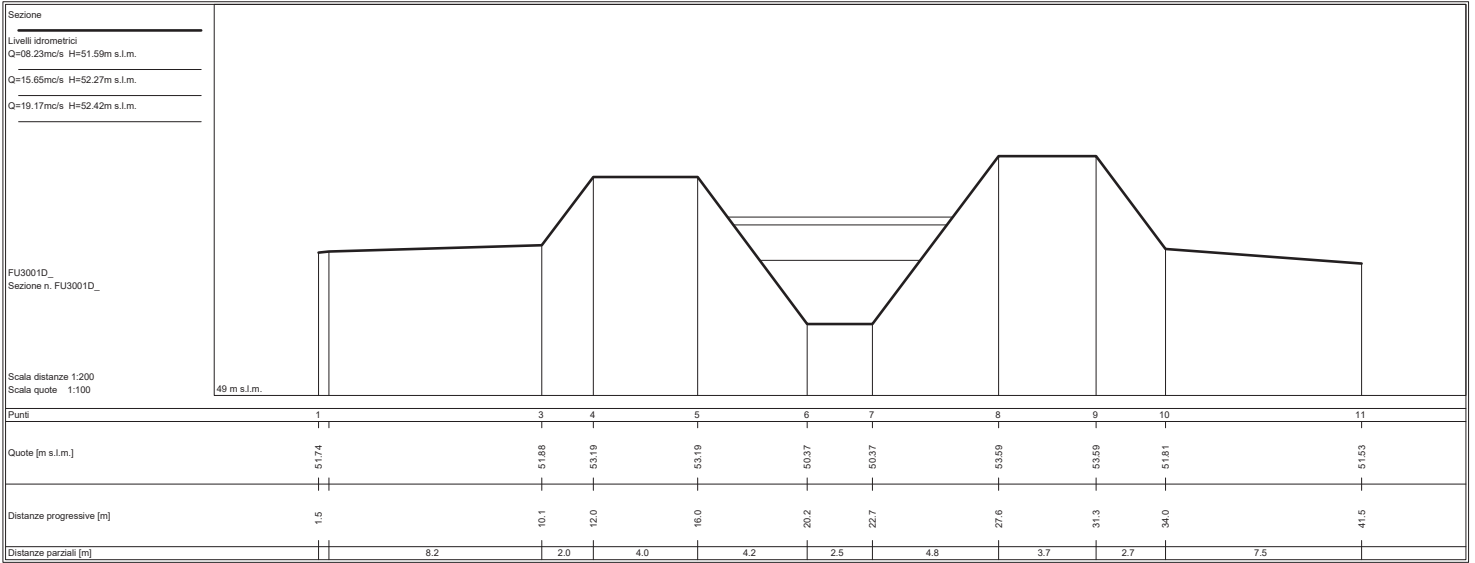


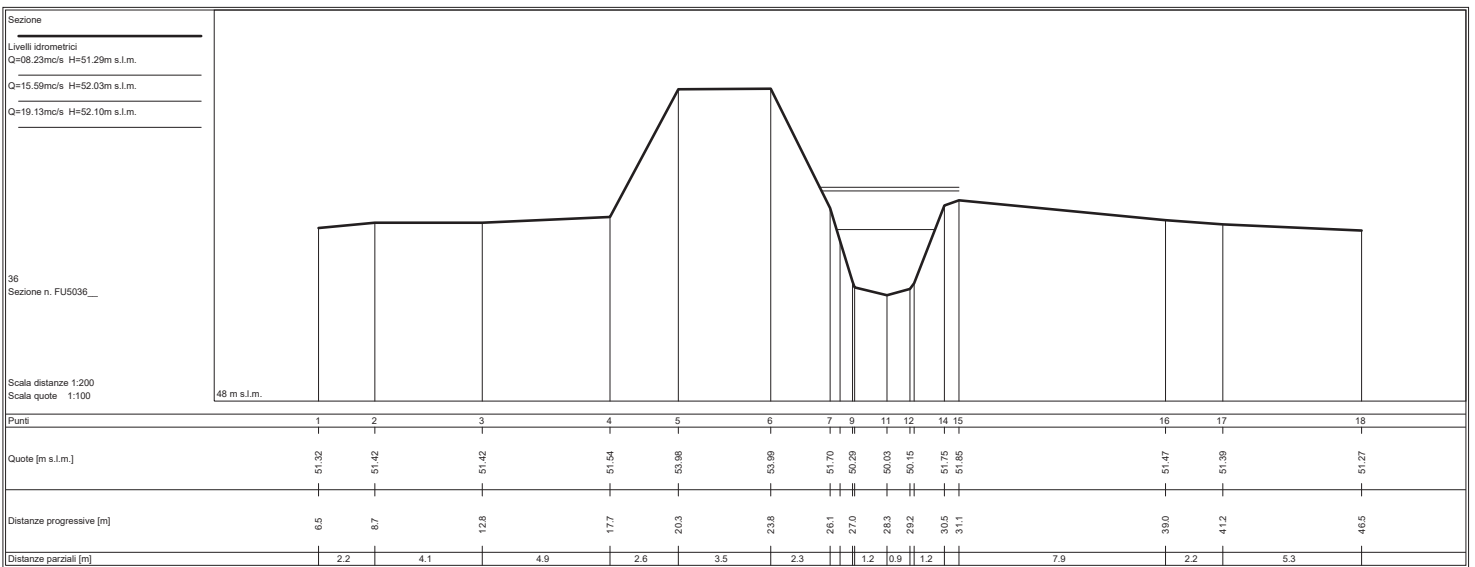
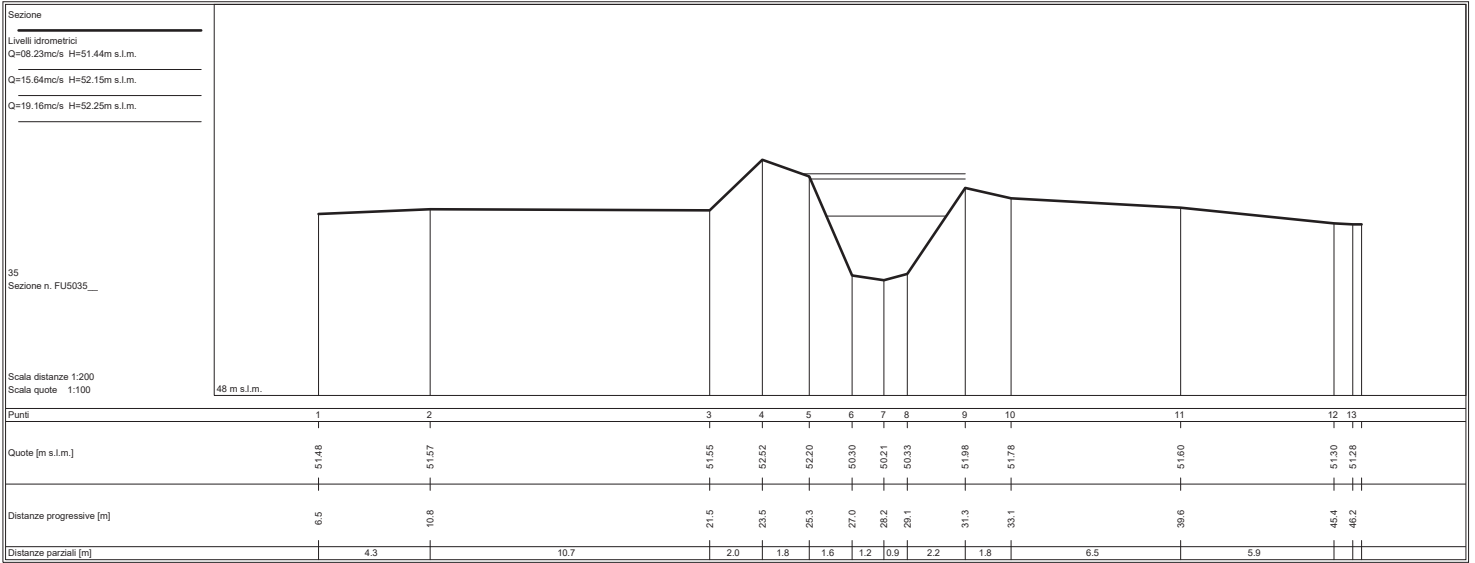


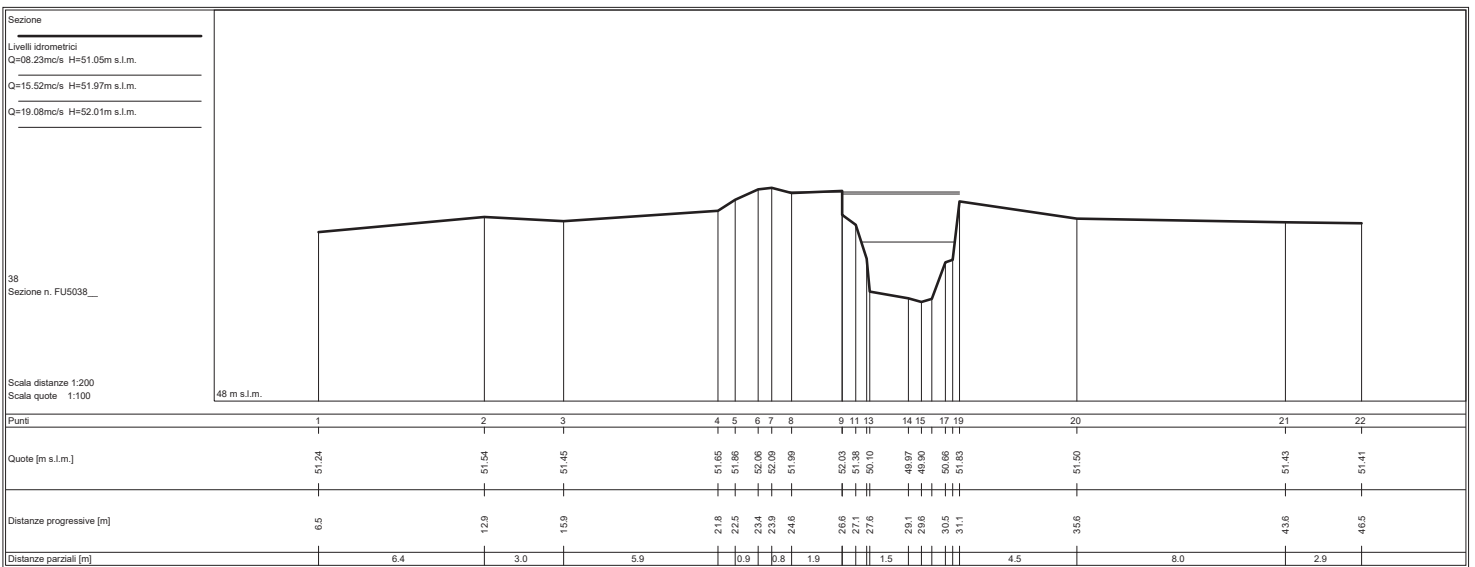
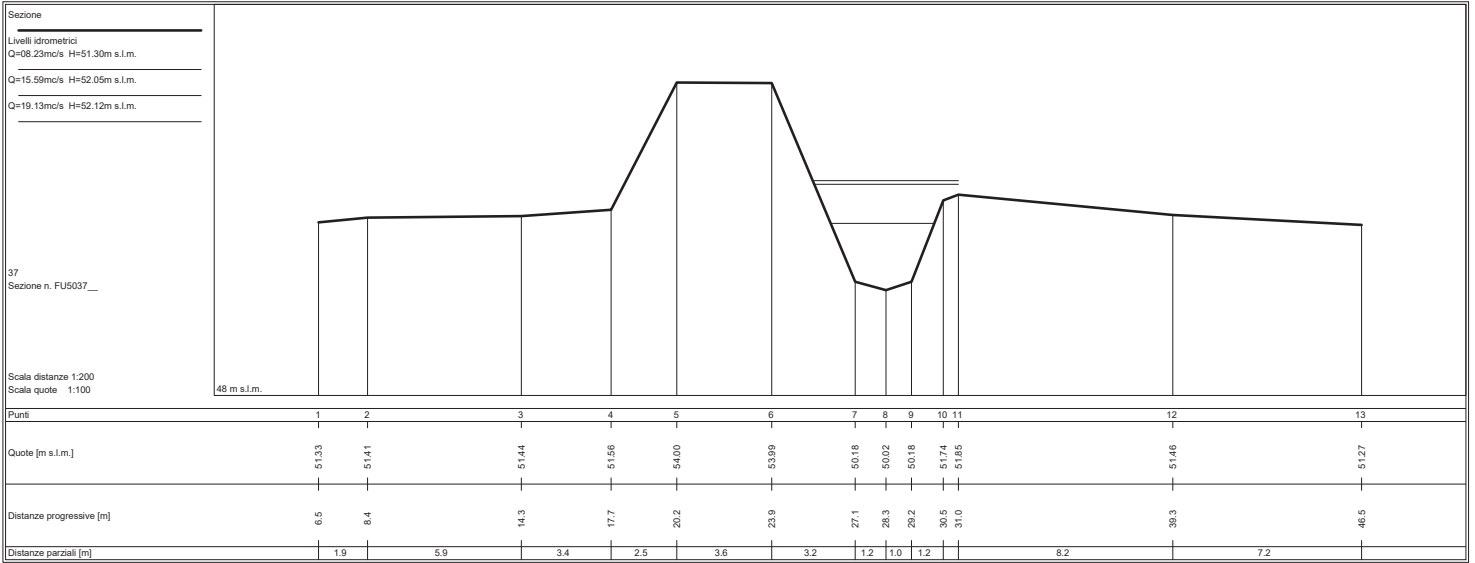


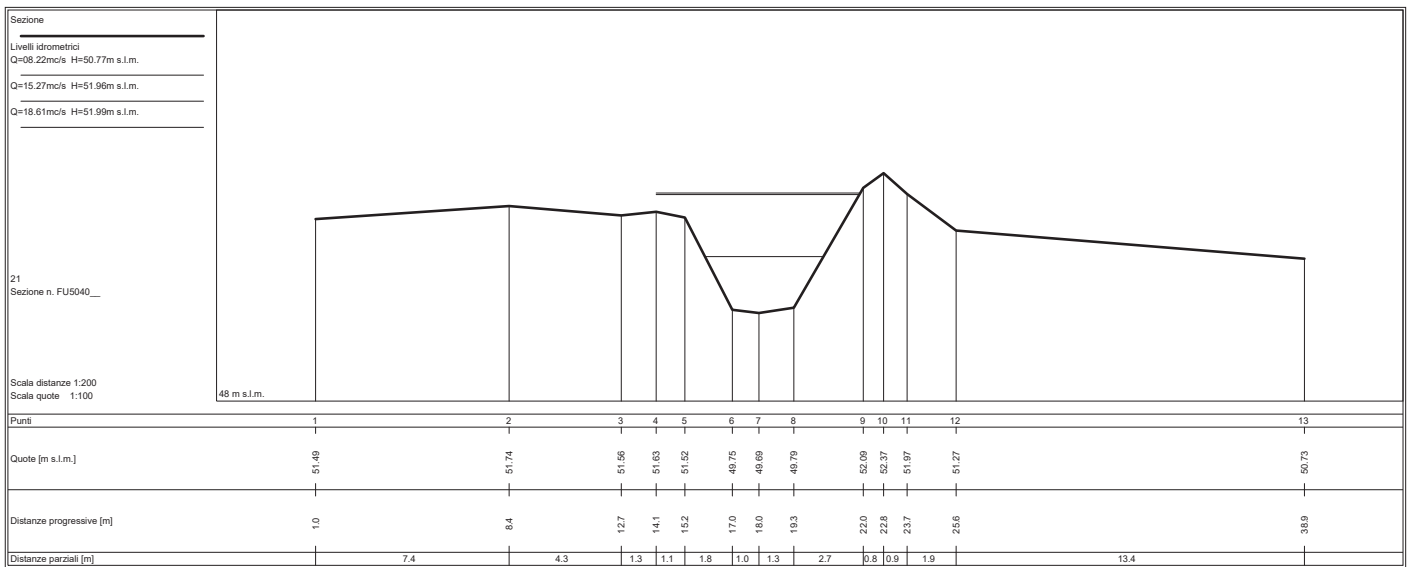
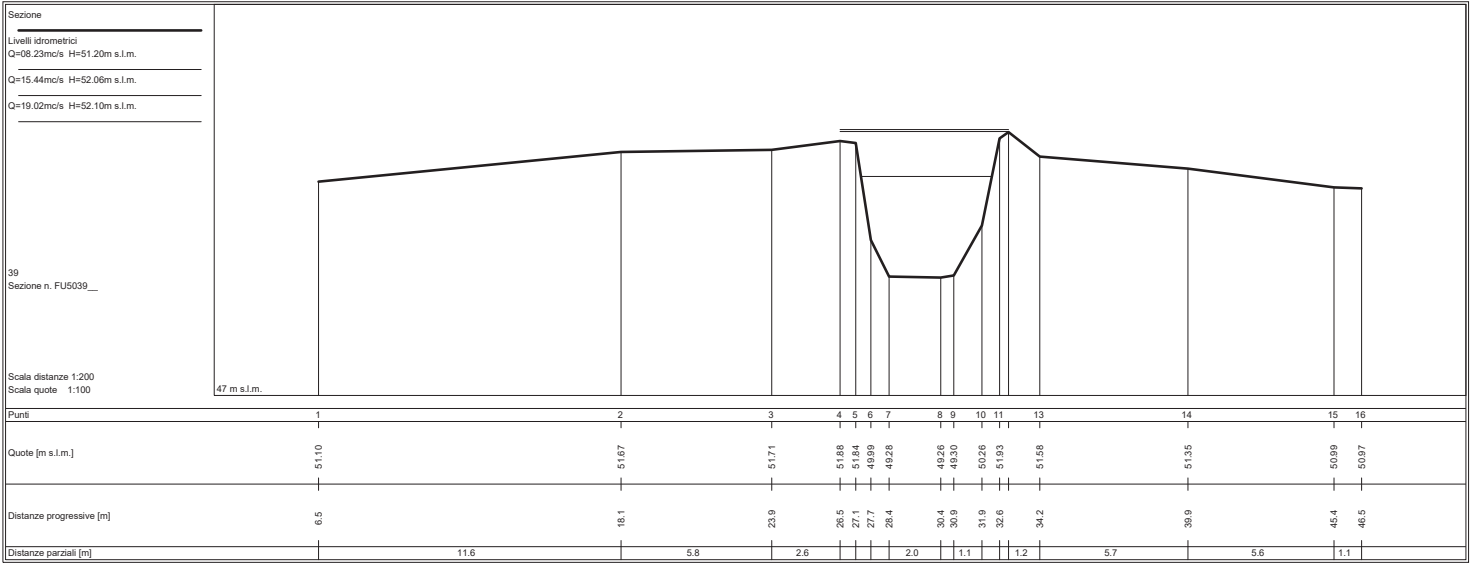


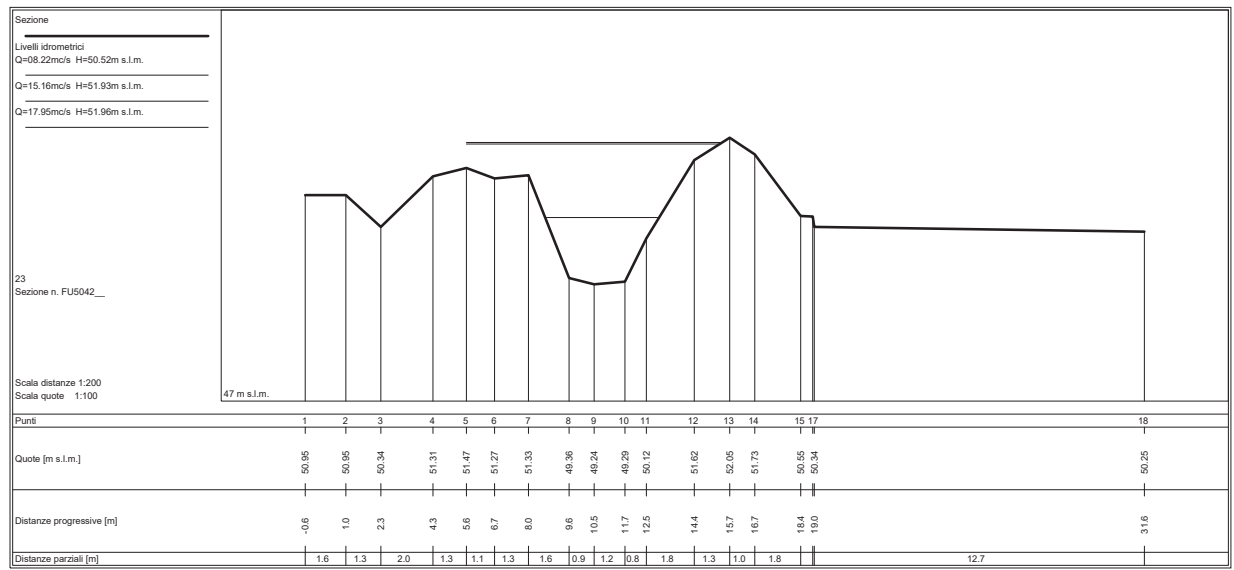
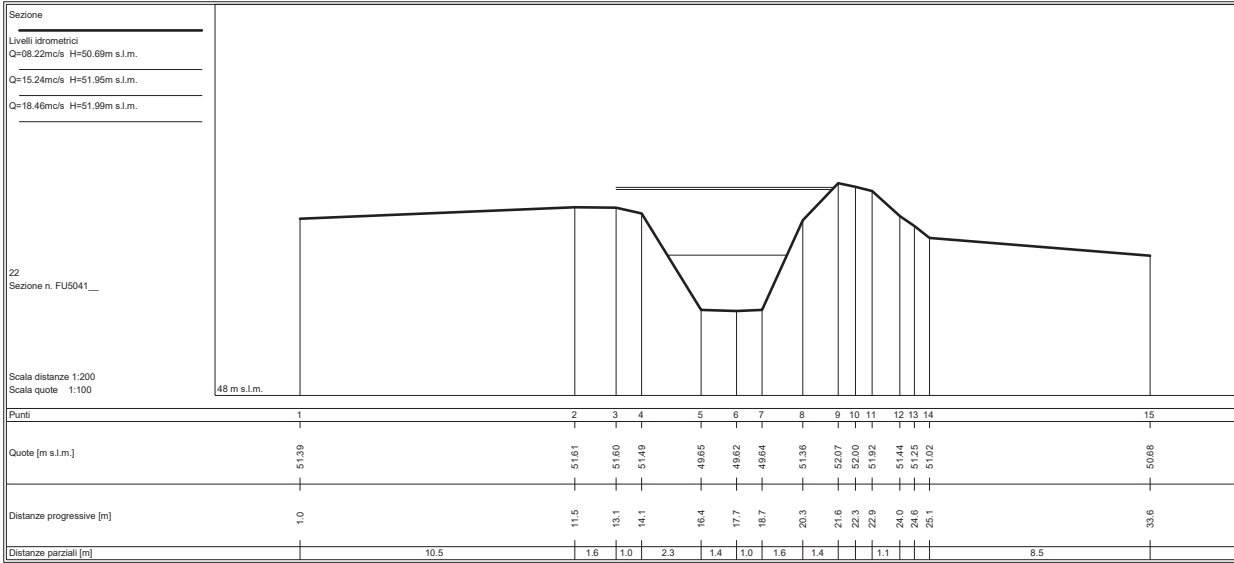
SEZIONI FLUVIALI
FOSSO FUNANDOLA - TRATTO 3

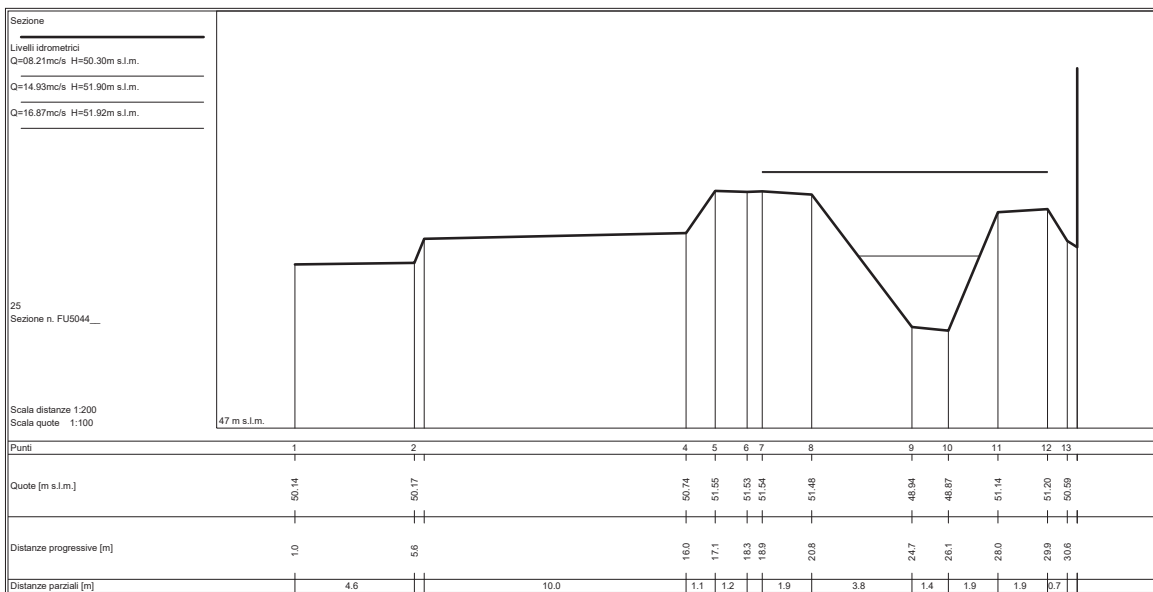
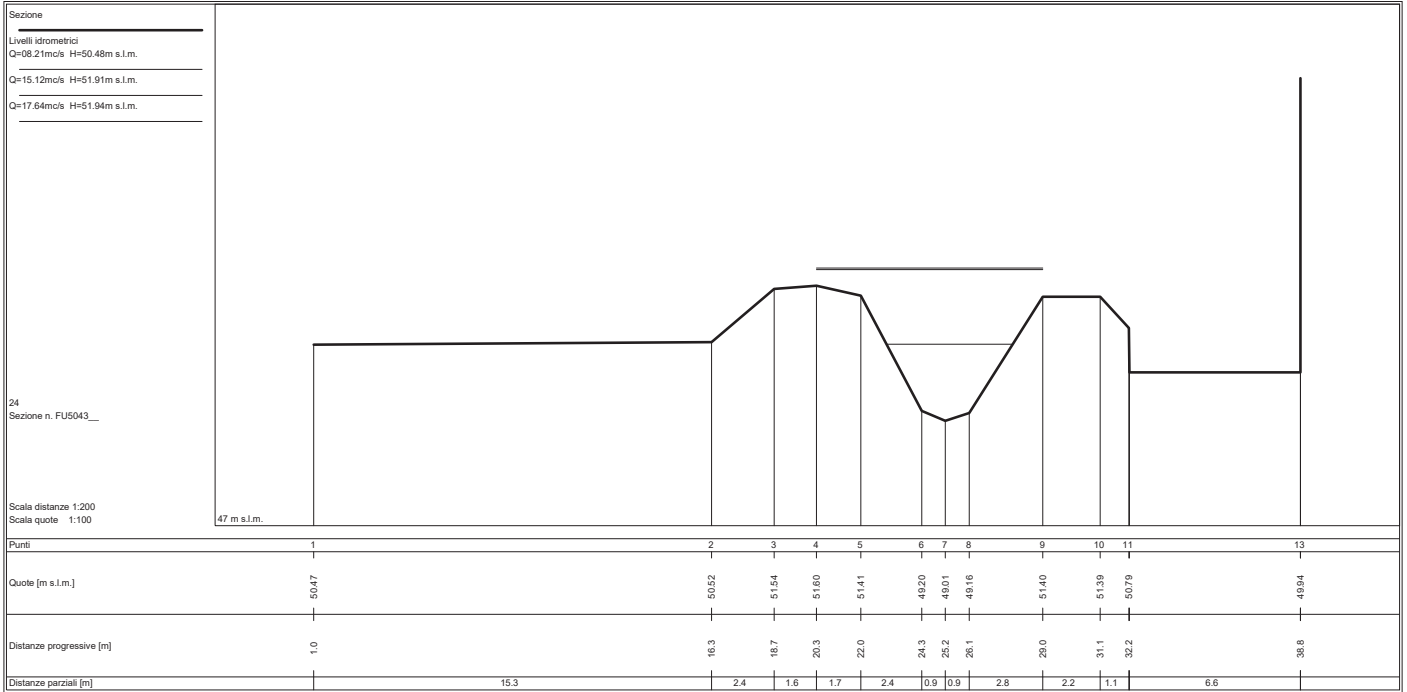


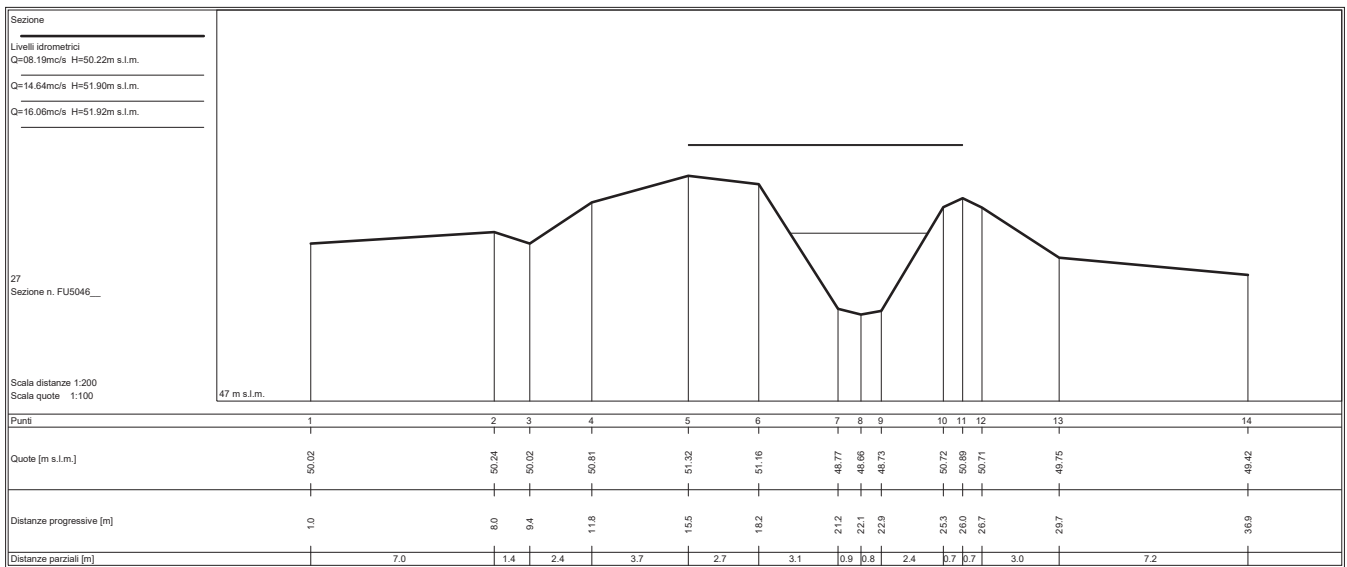
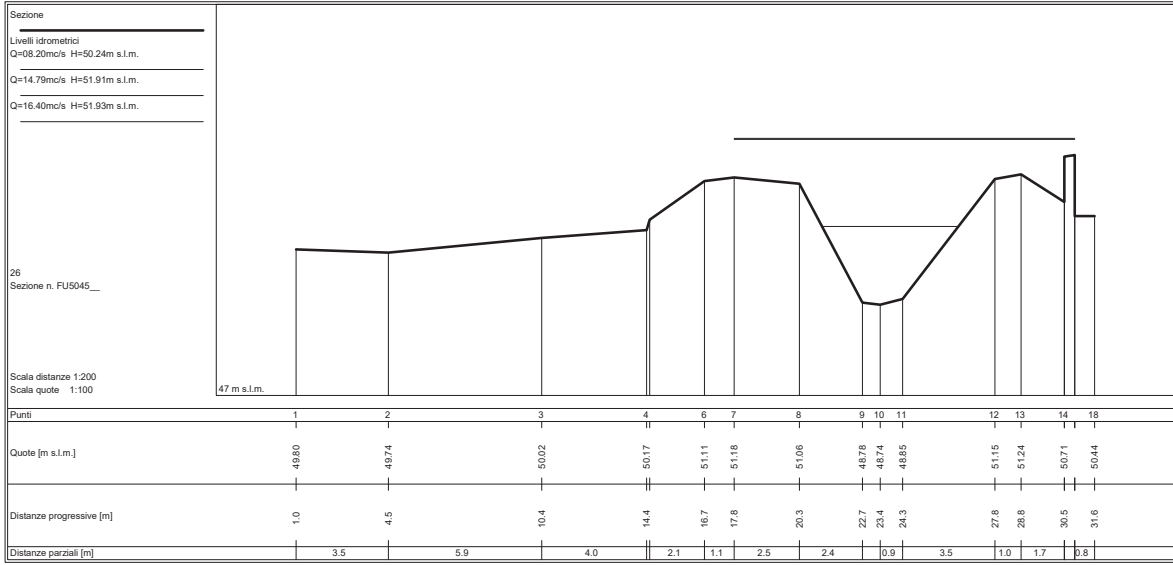


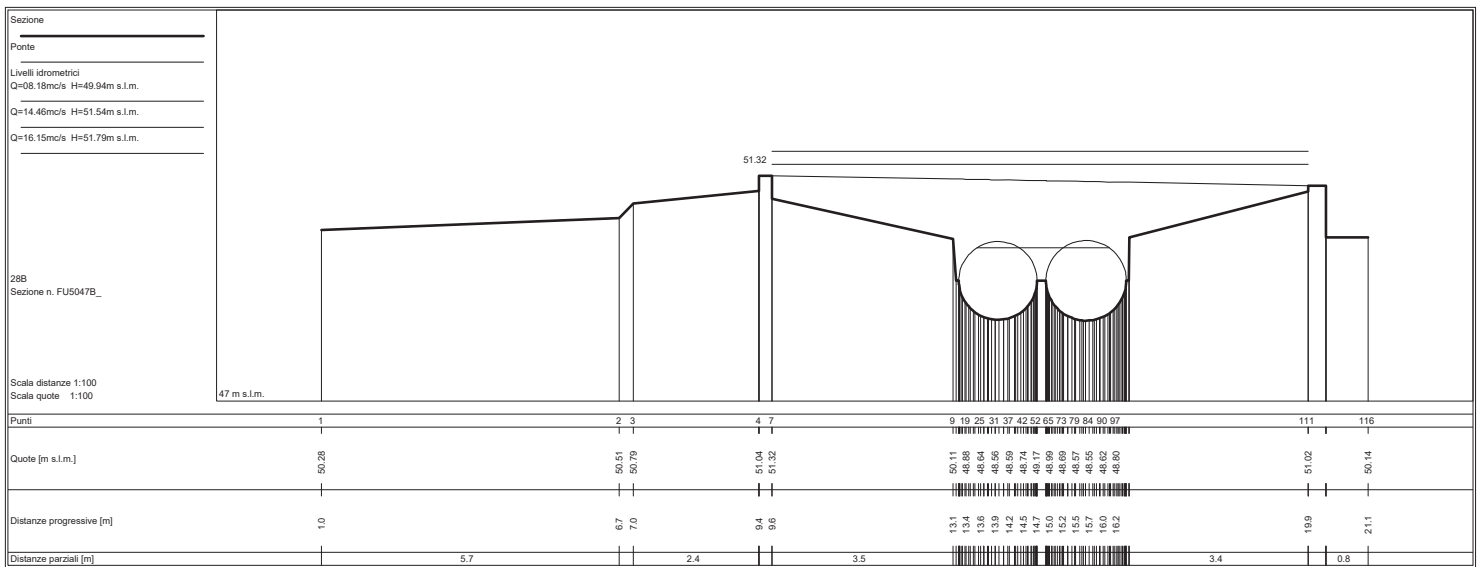
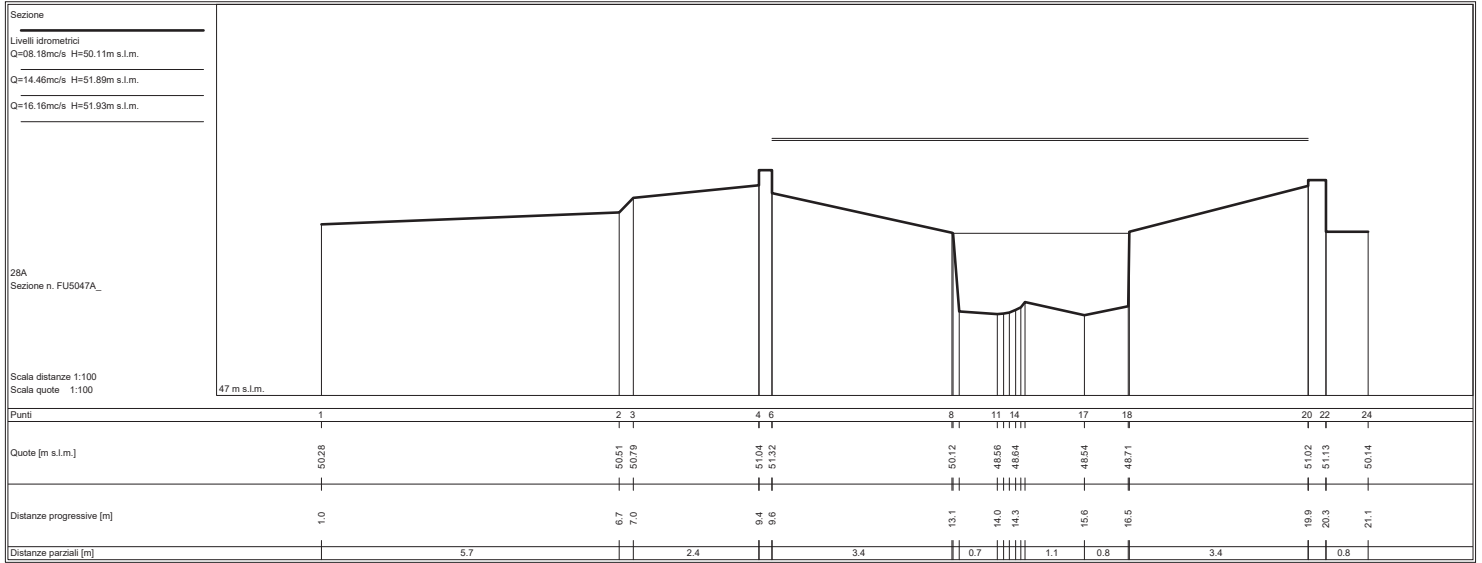


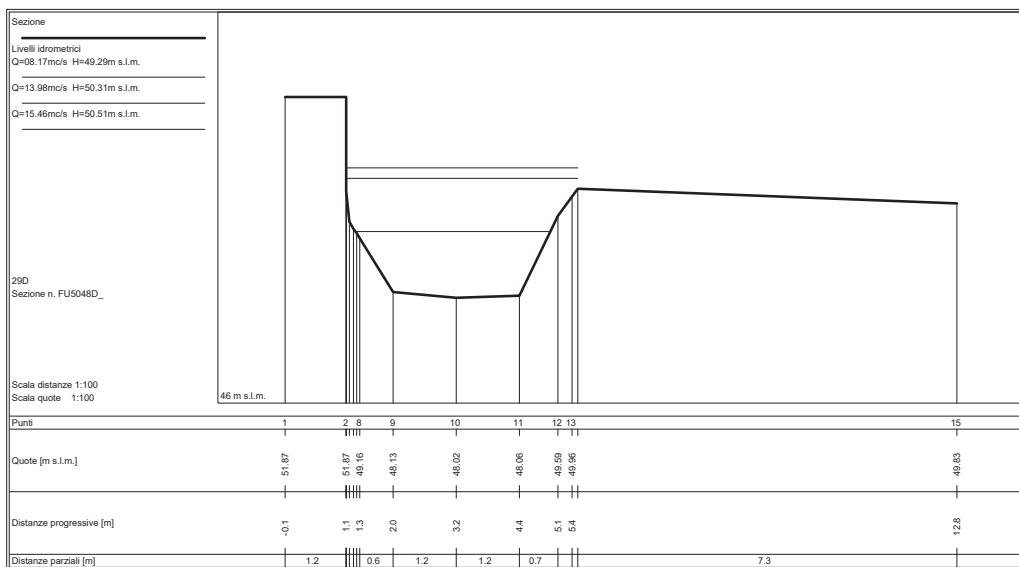
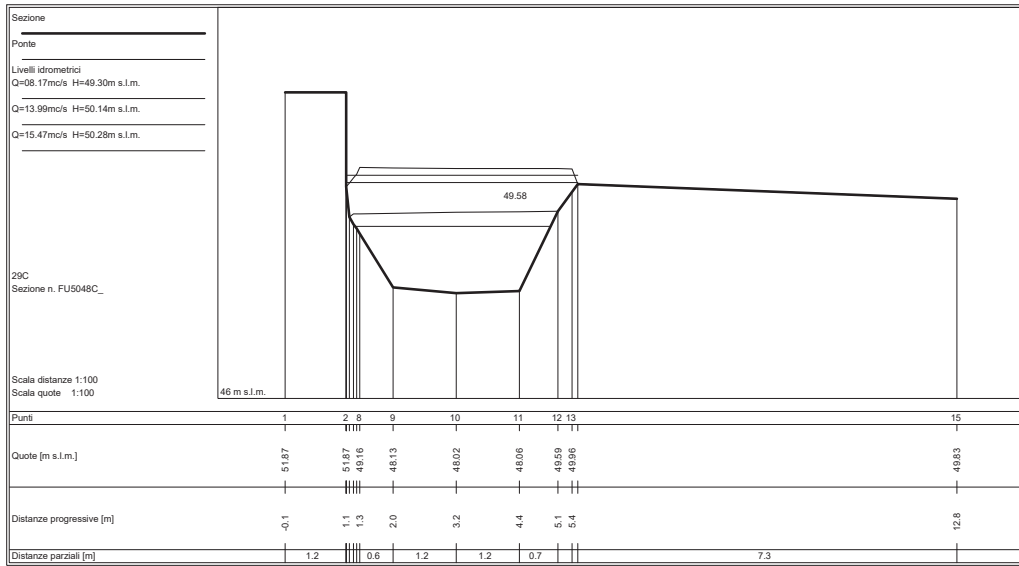


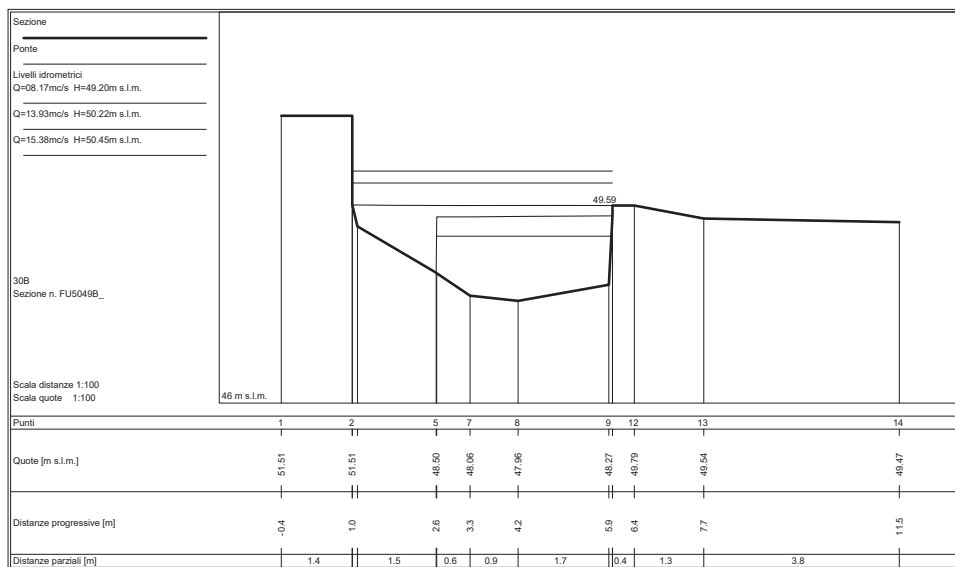
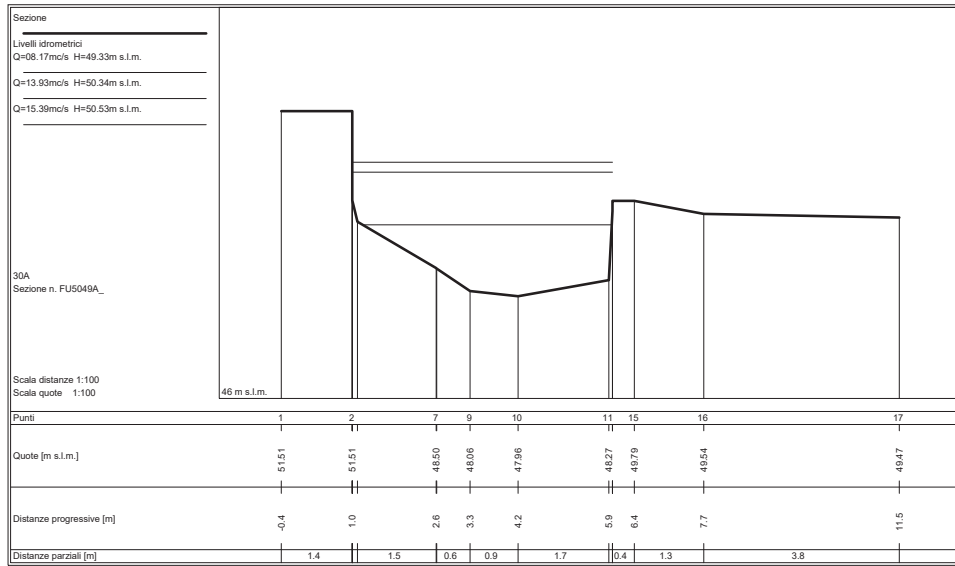


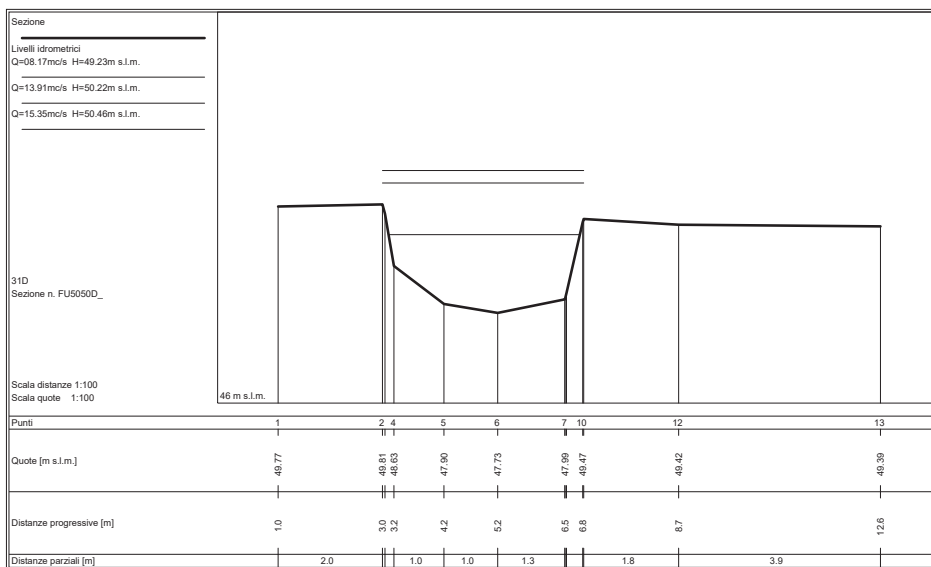
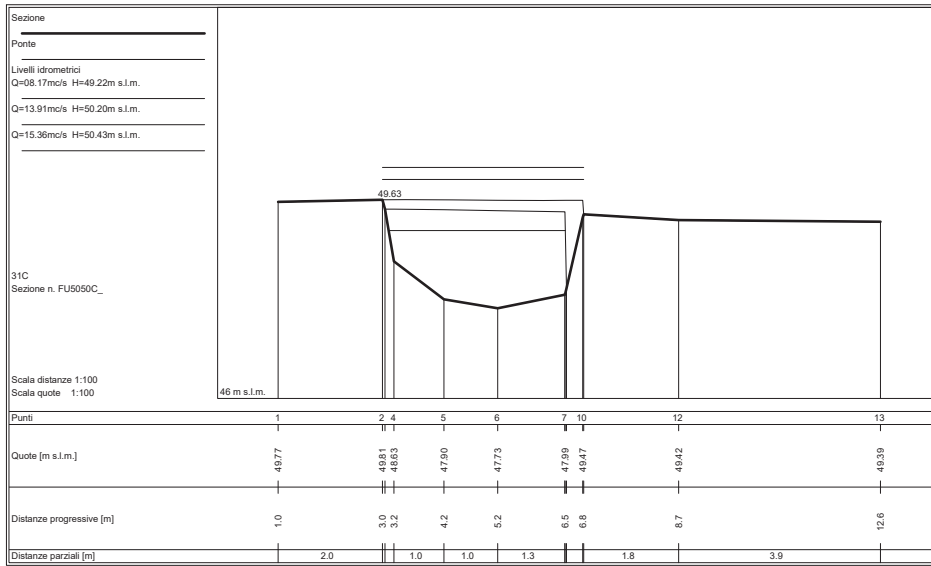


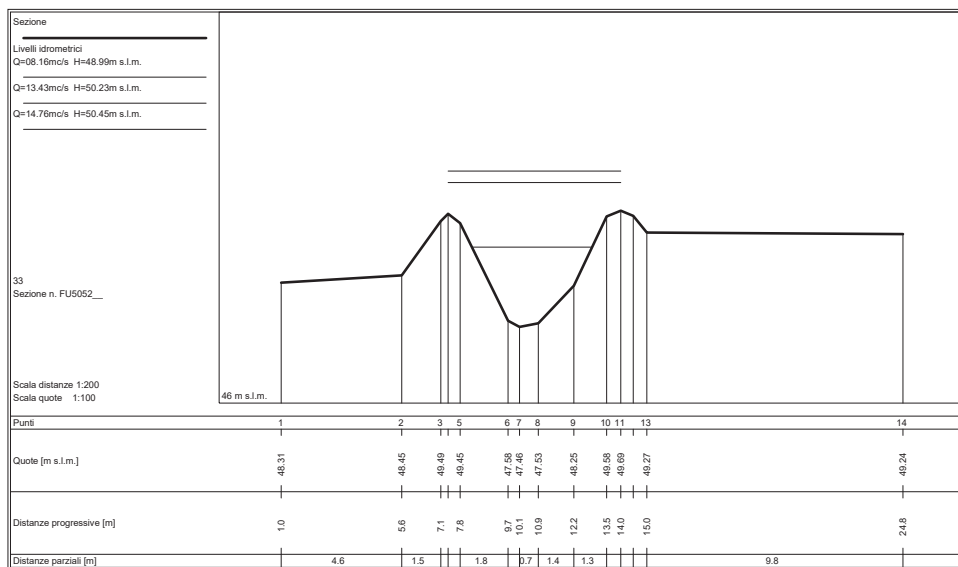
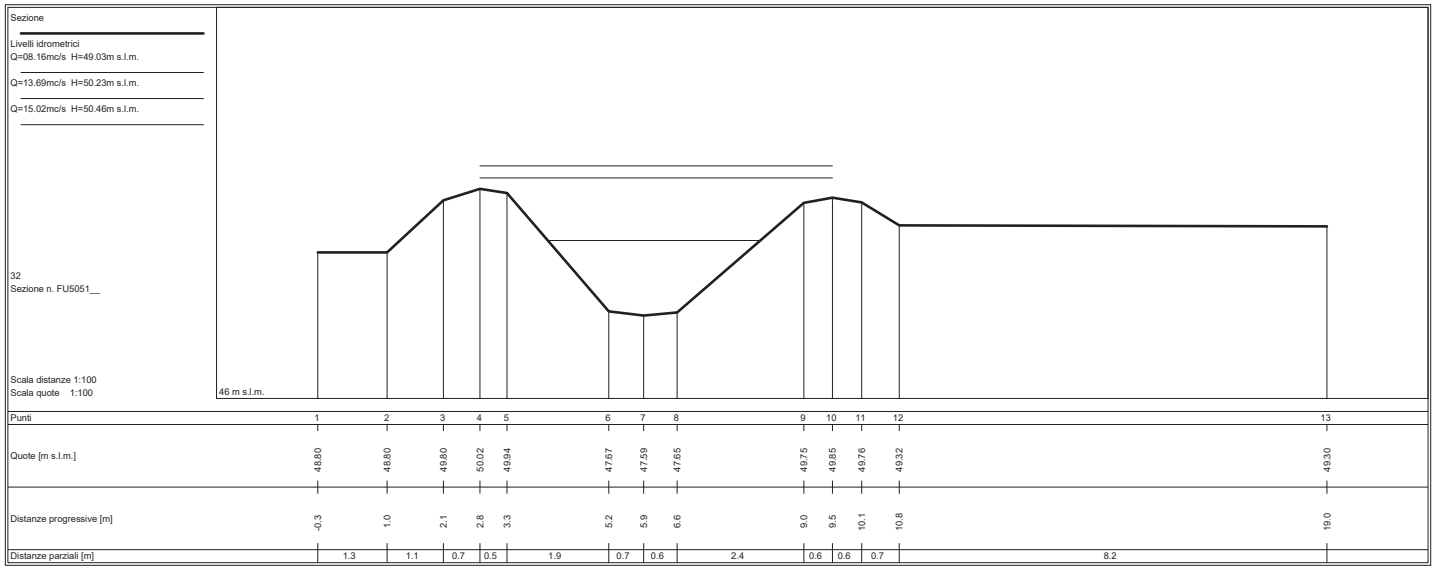


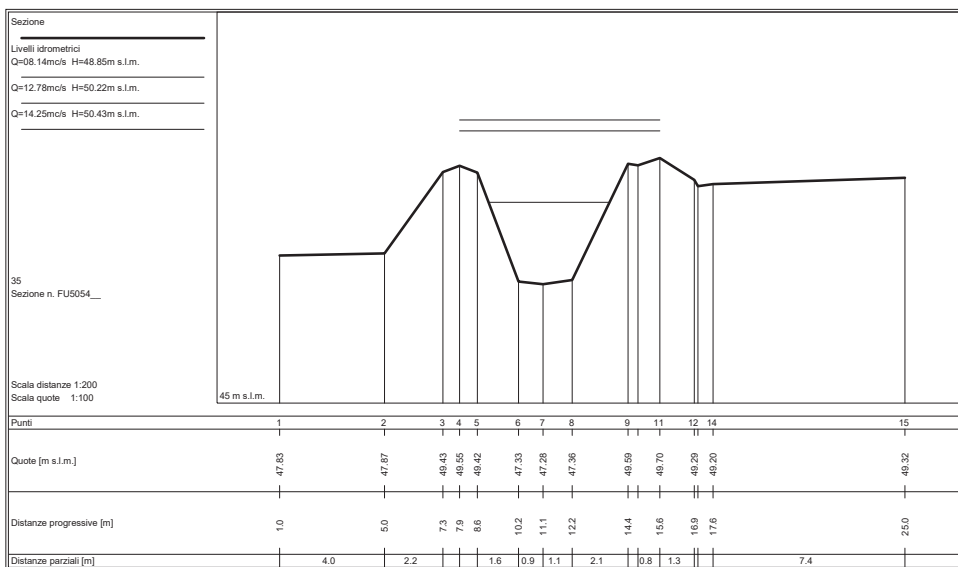
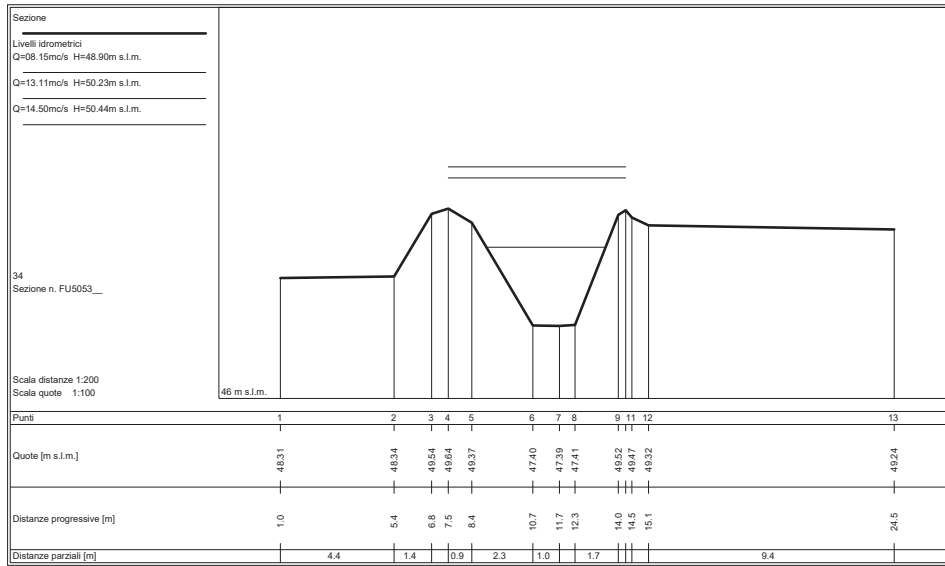


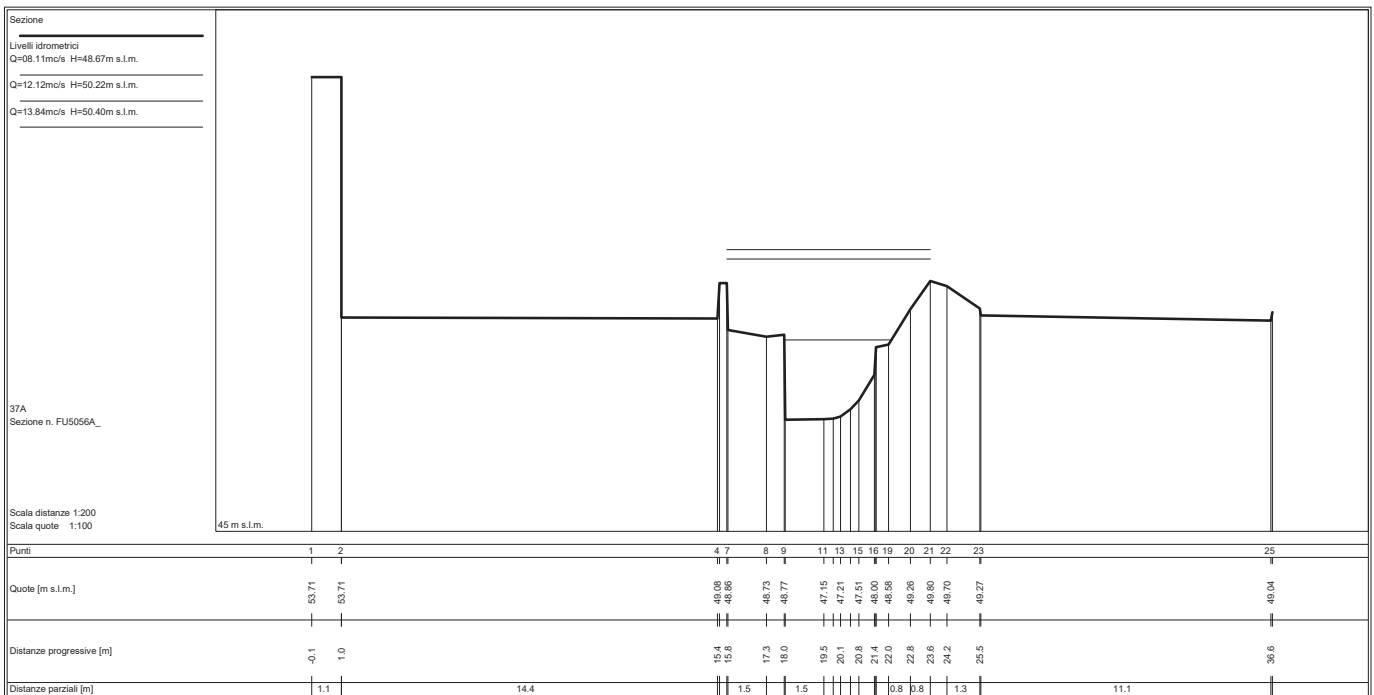
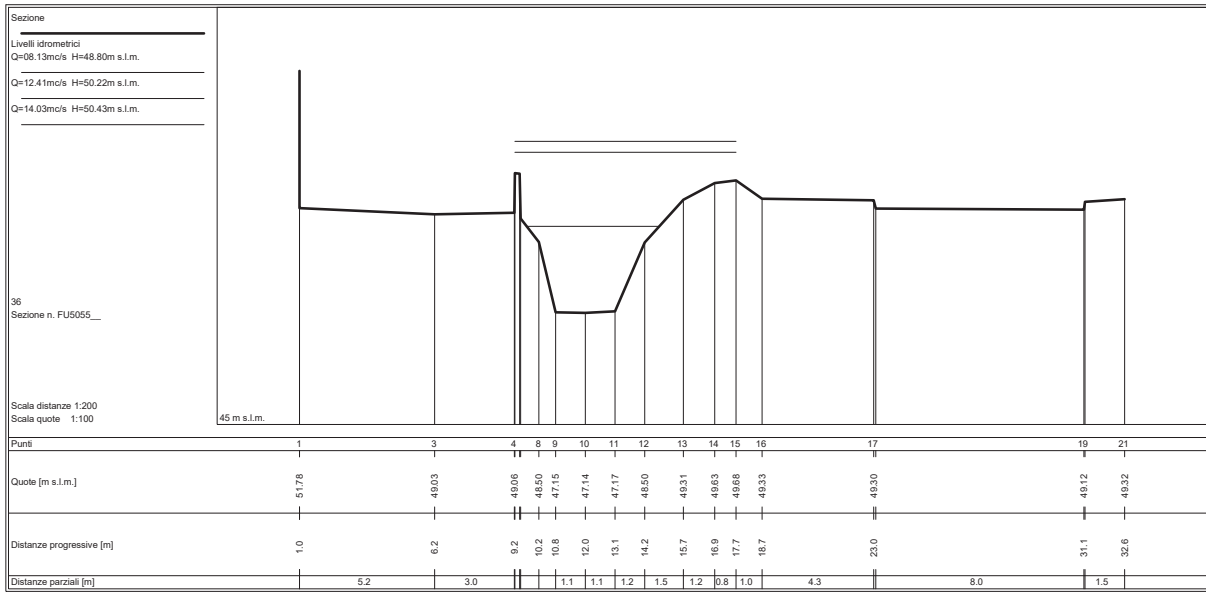


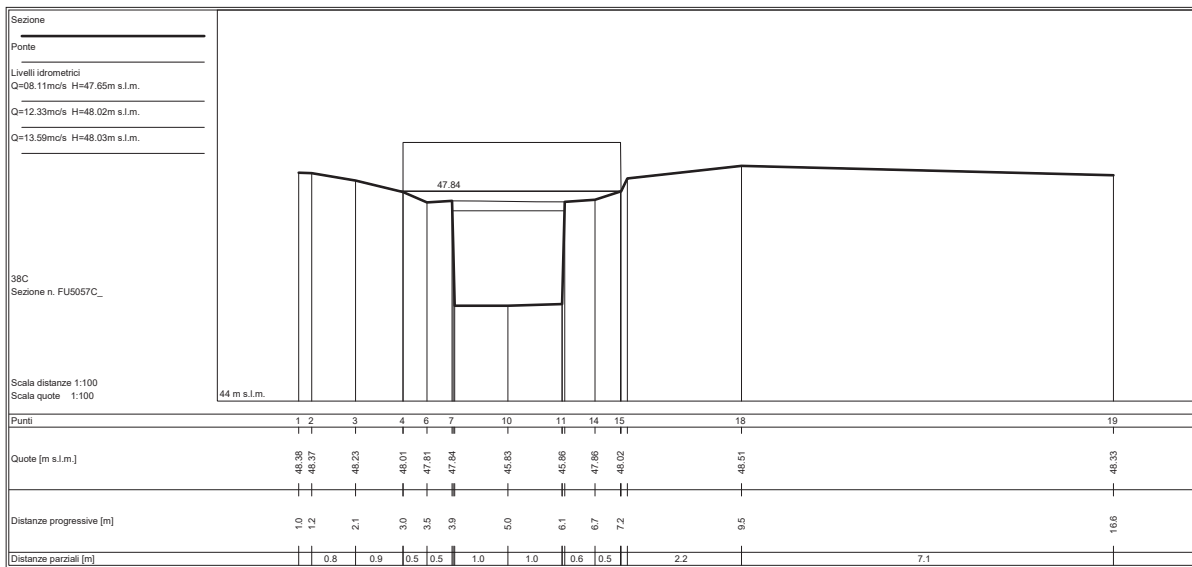
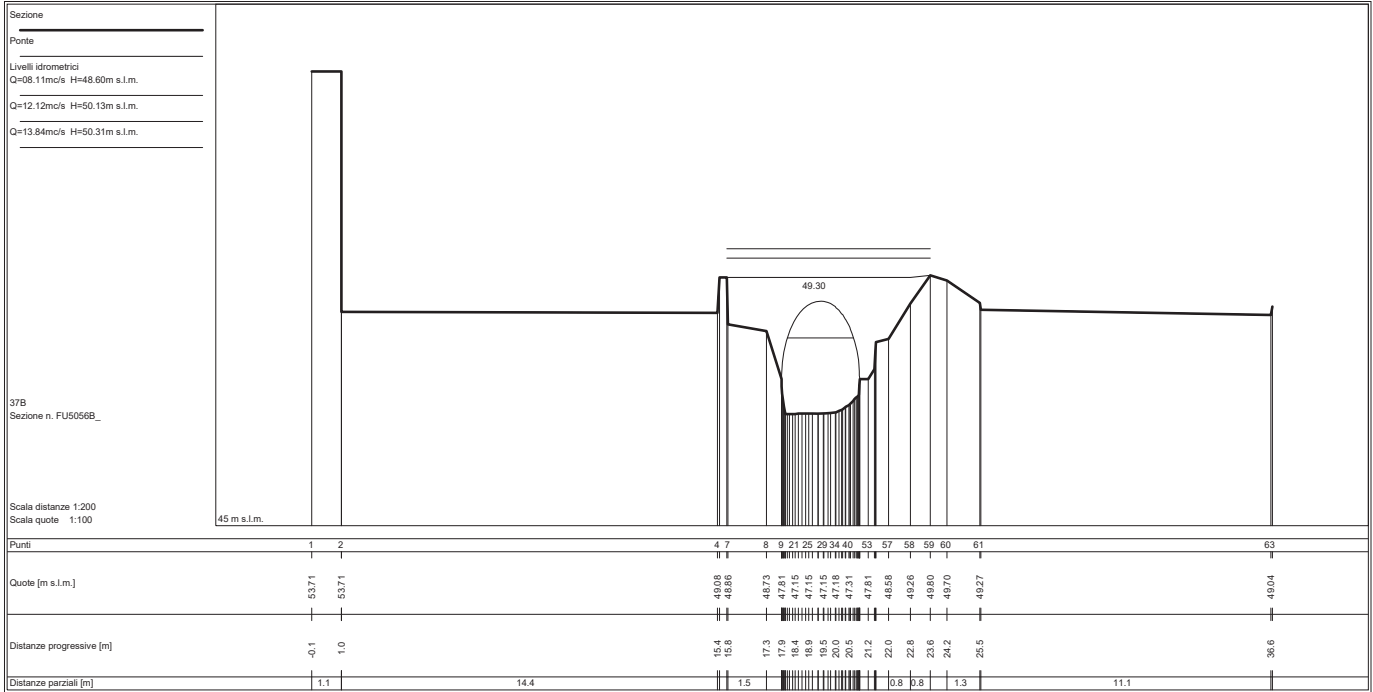


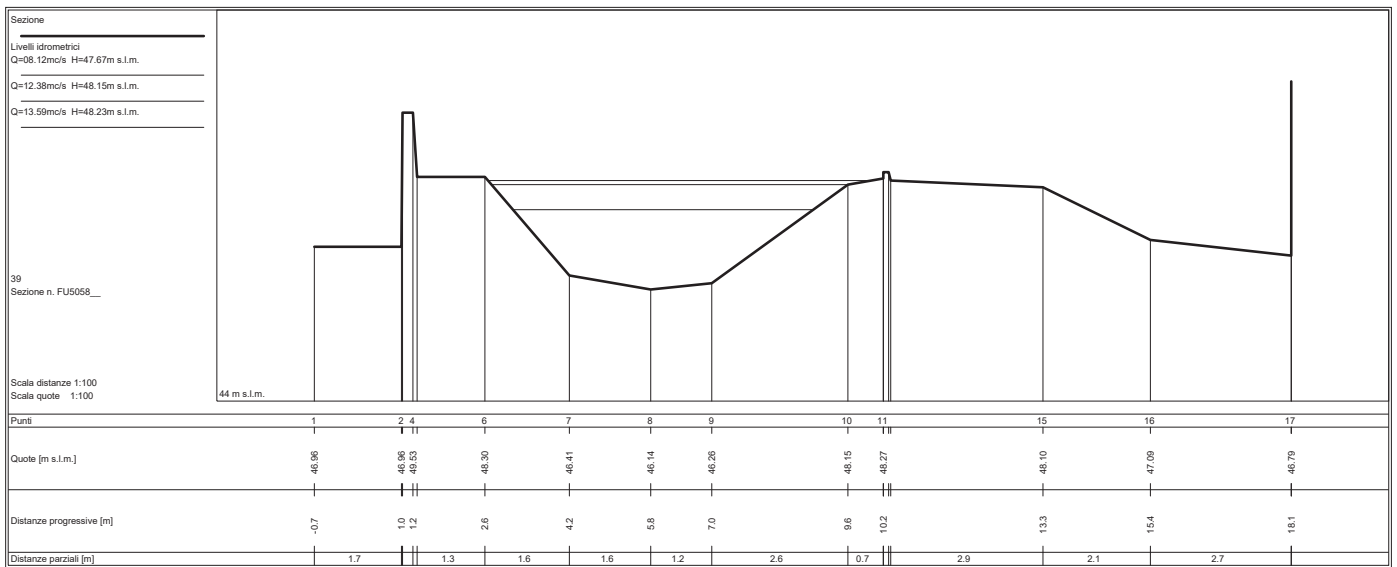
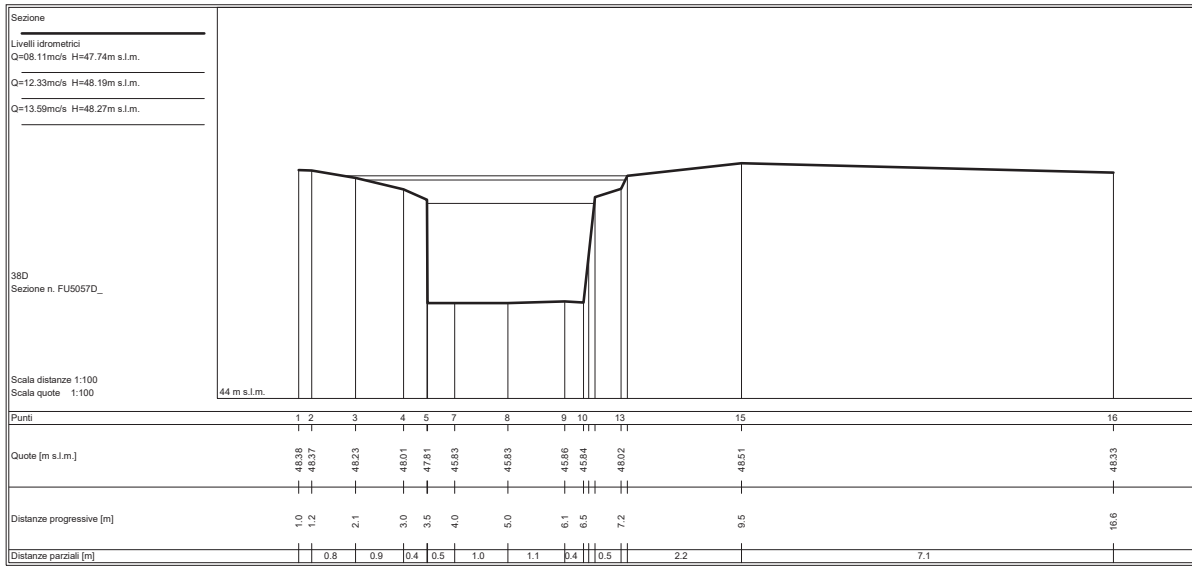


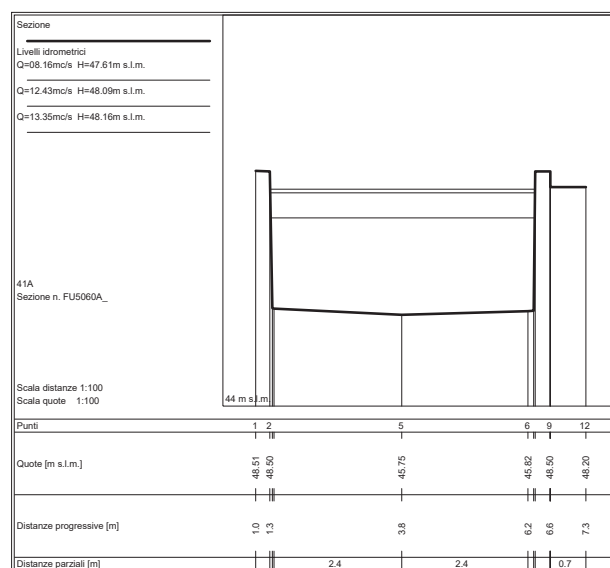
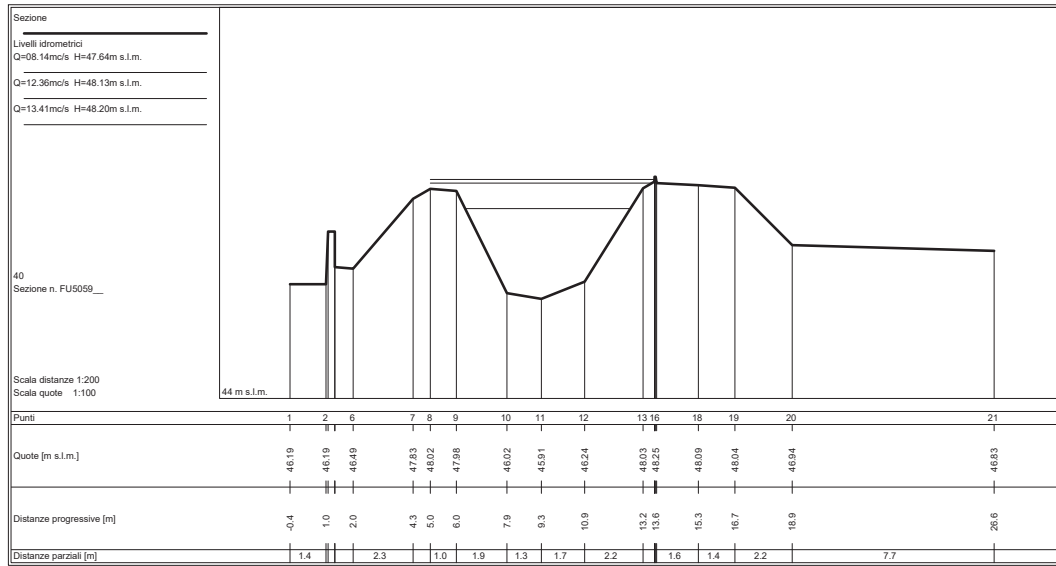


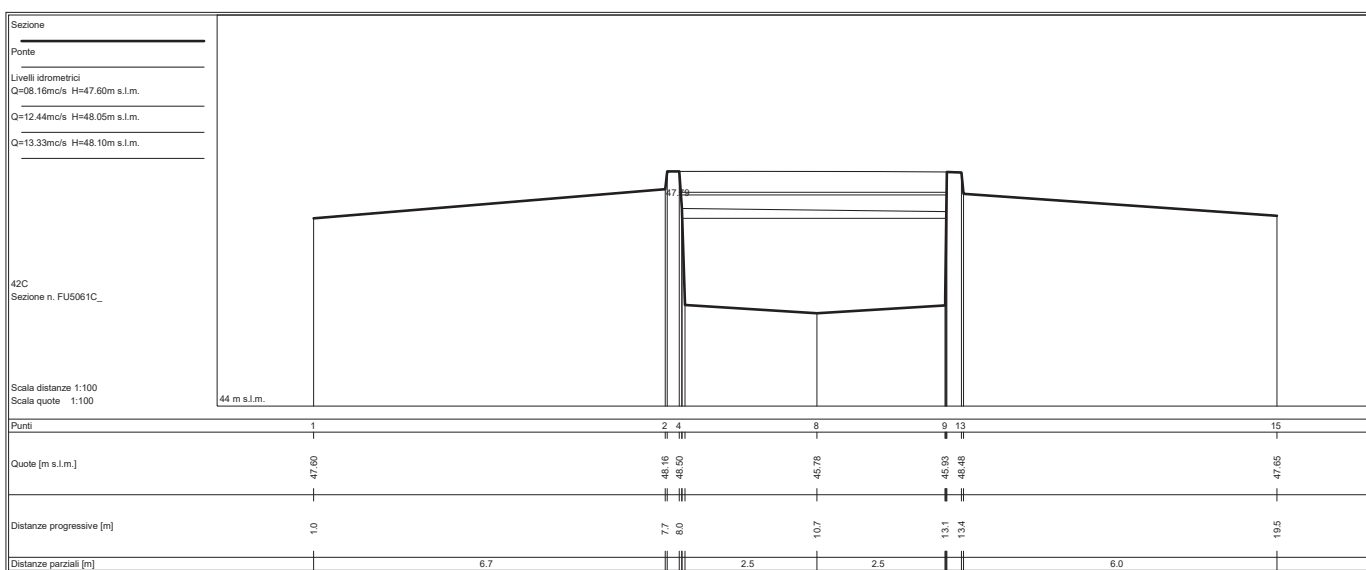
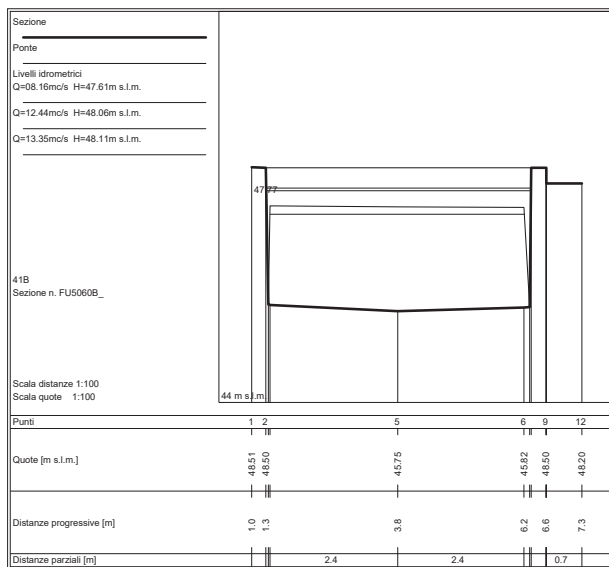


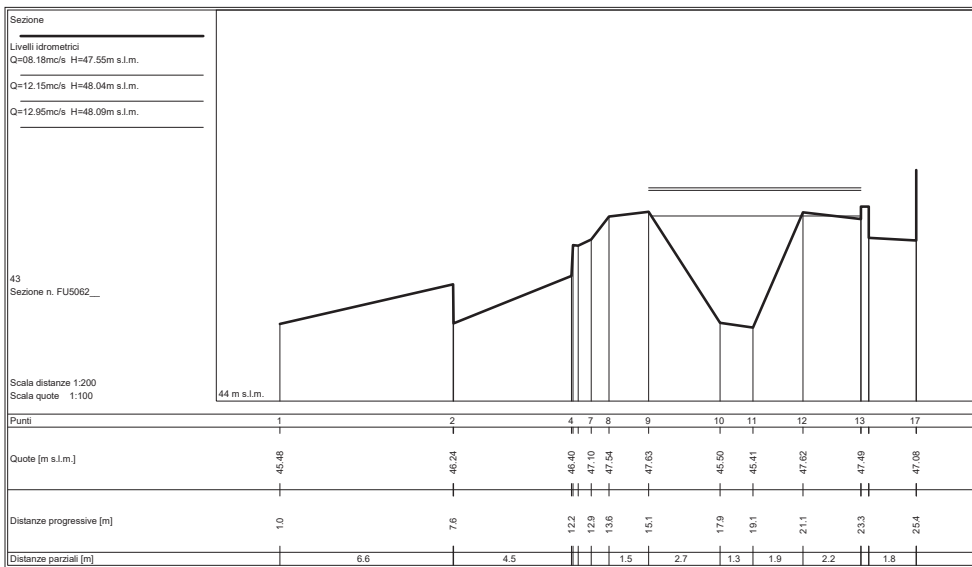
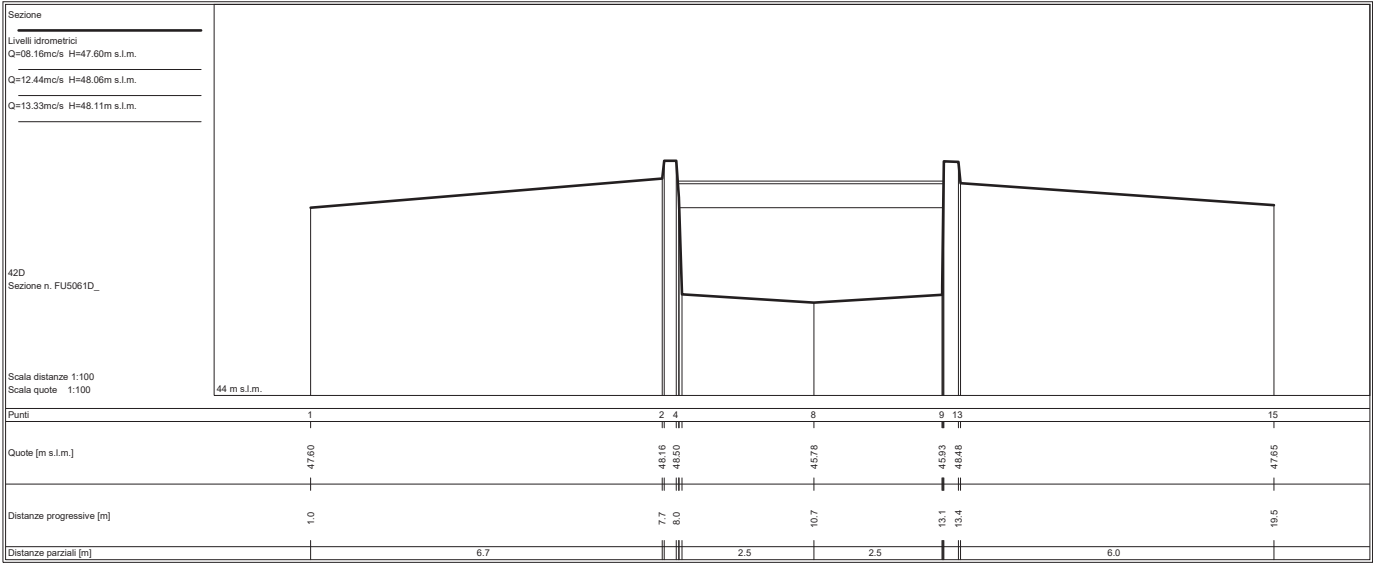


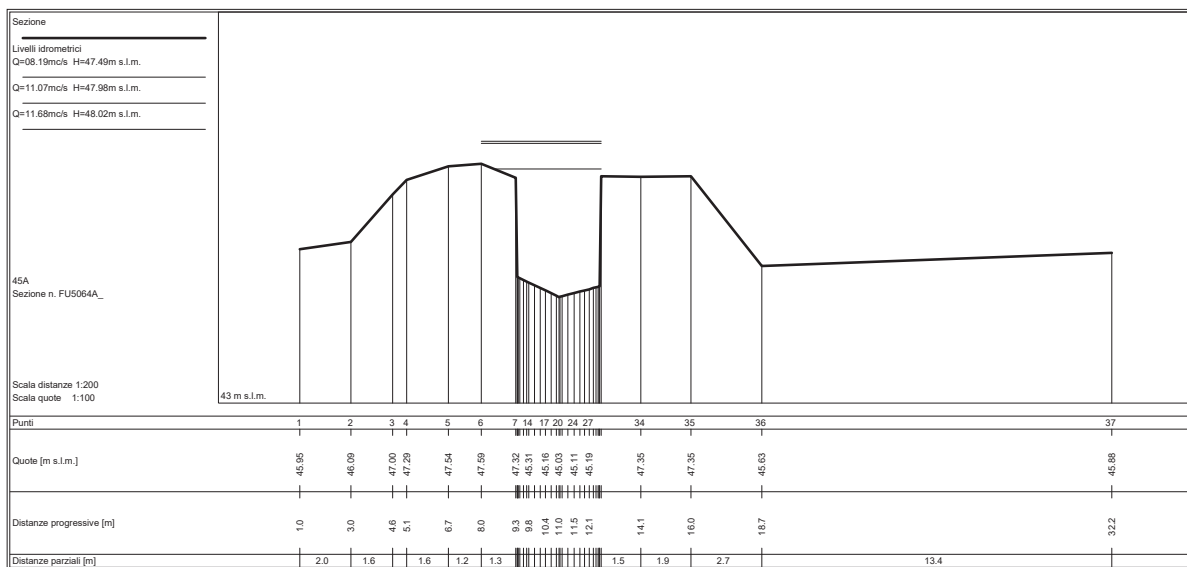
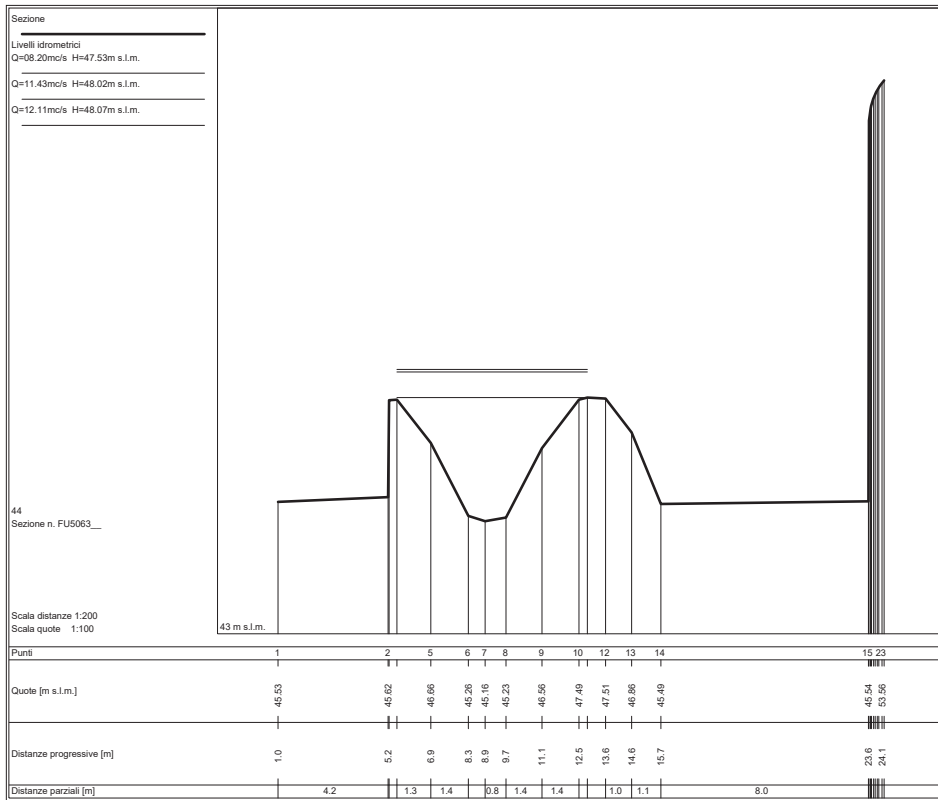


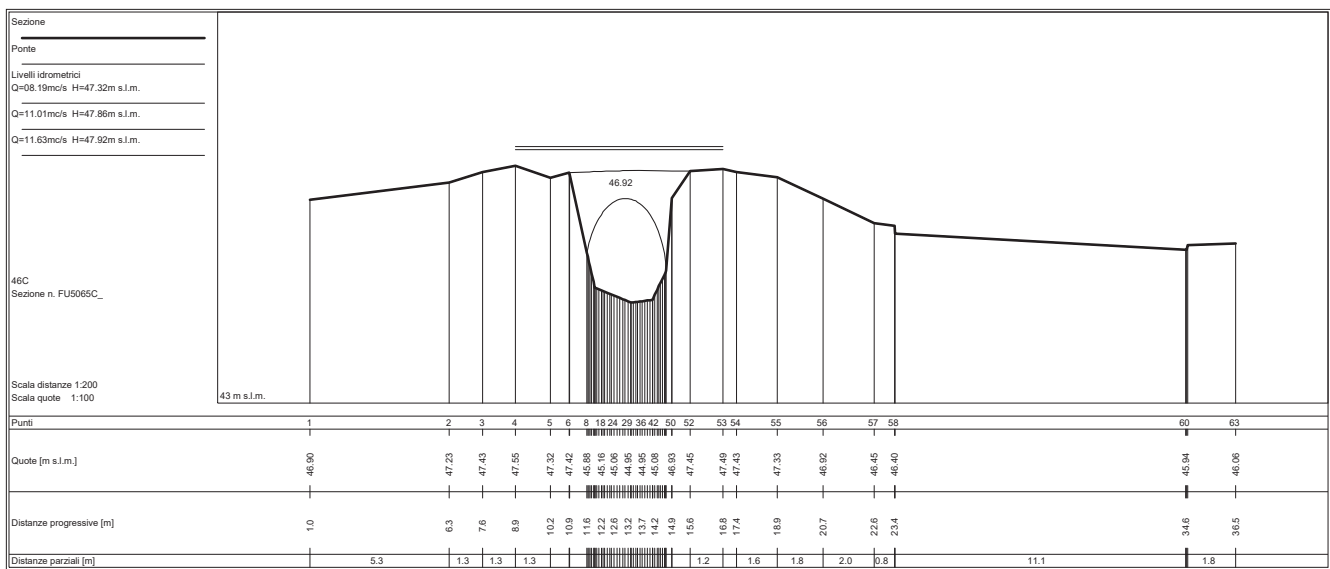
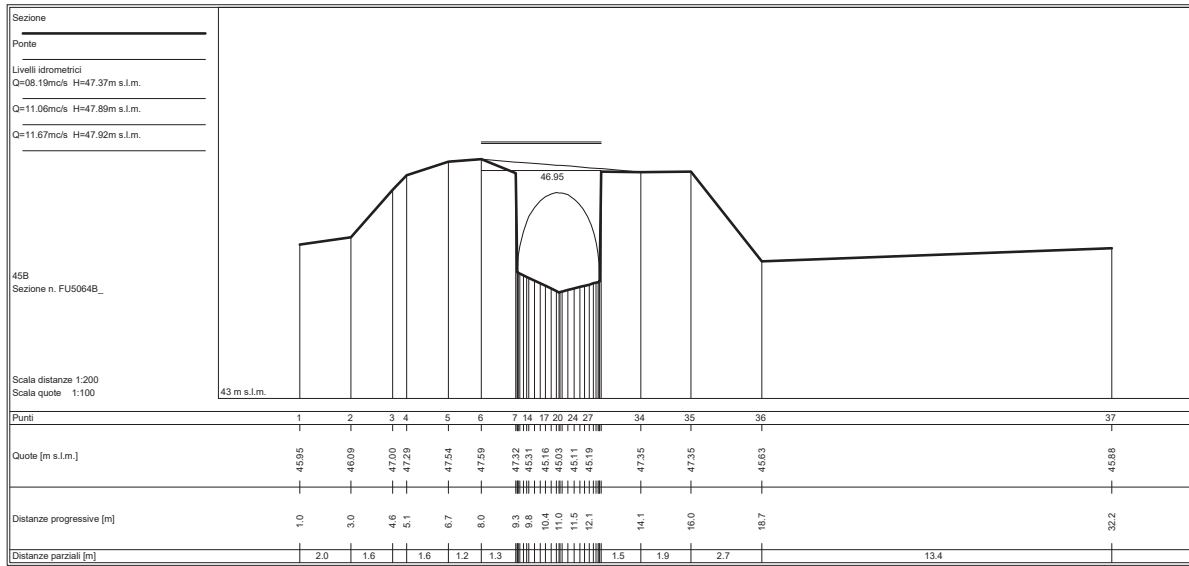


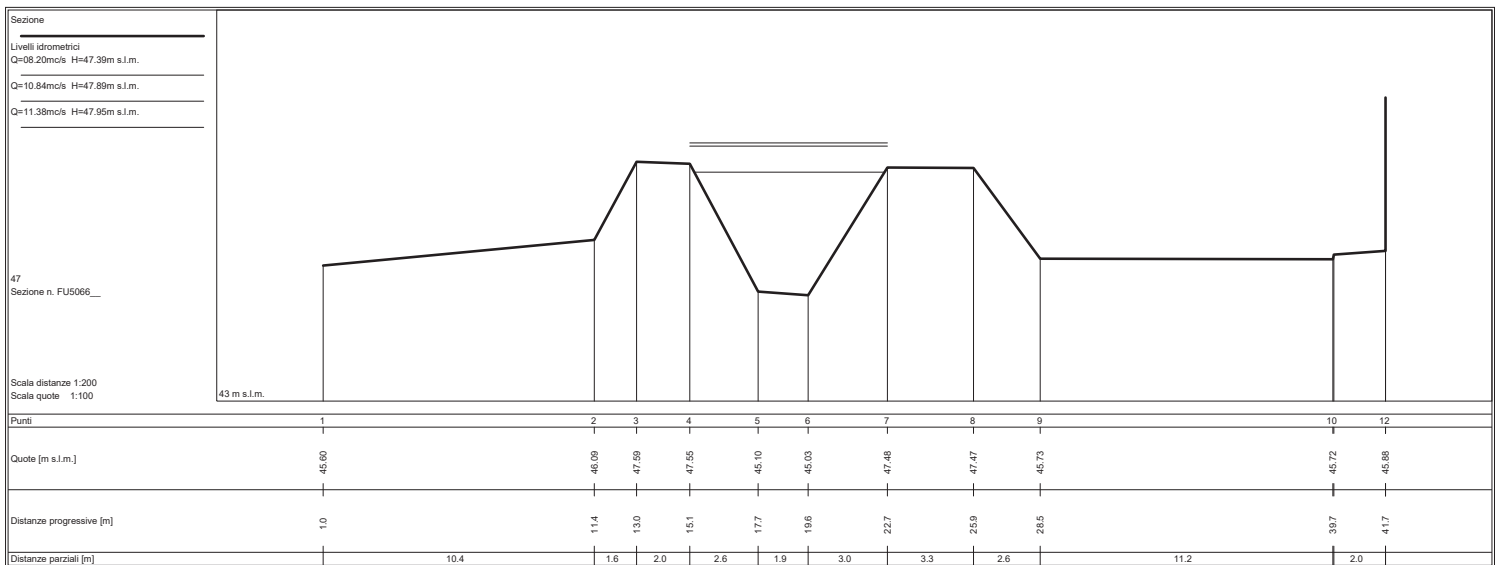
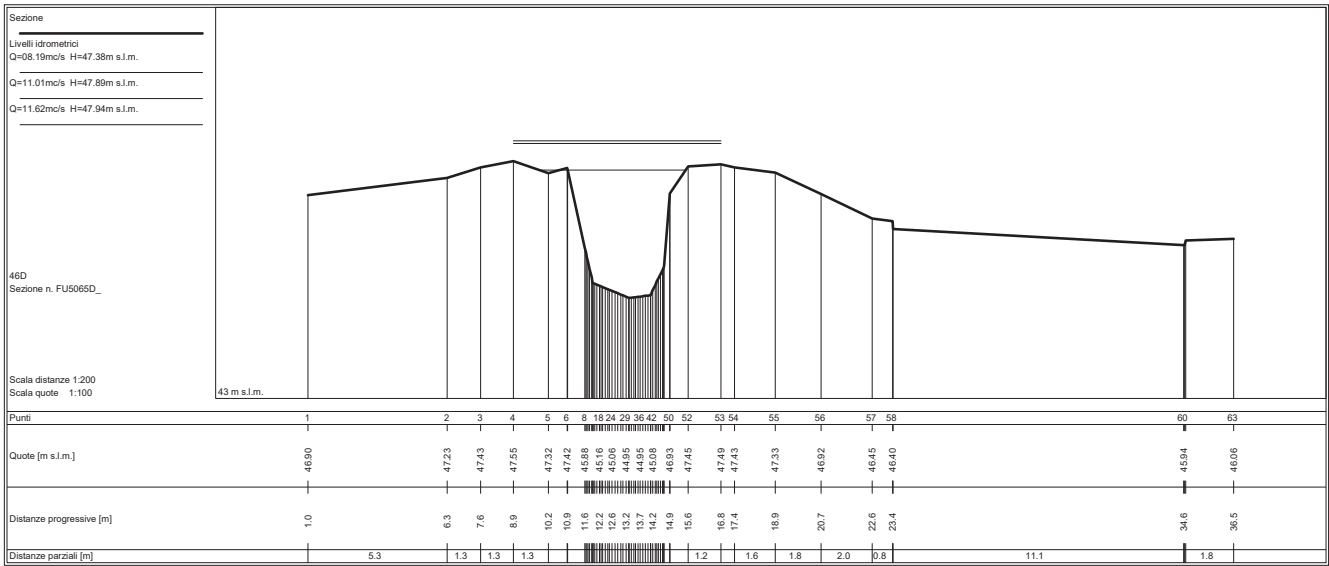


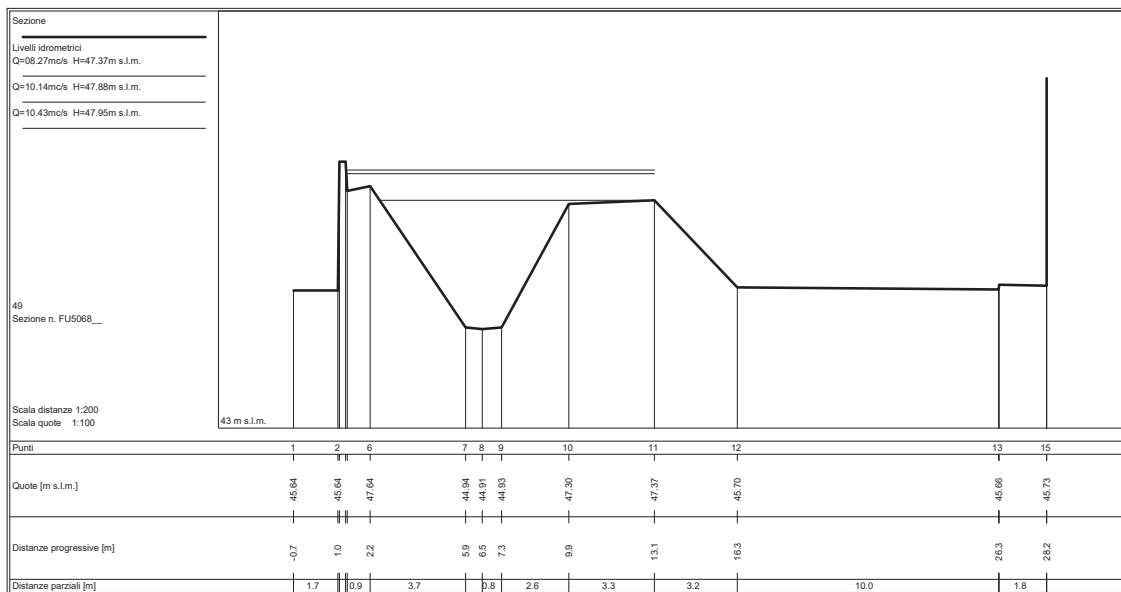
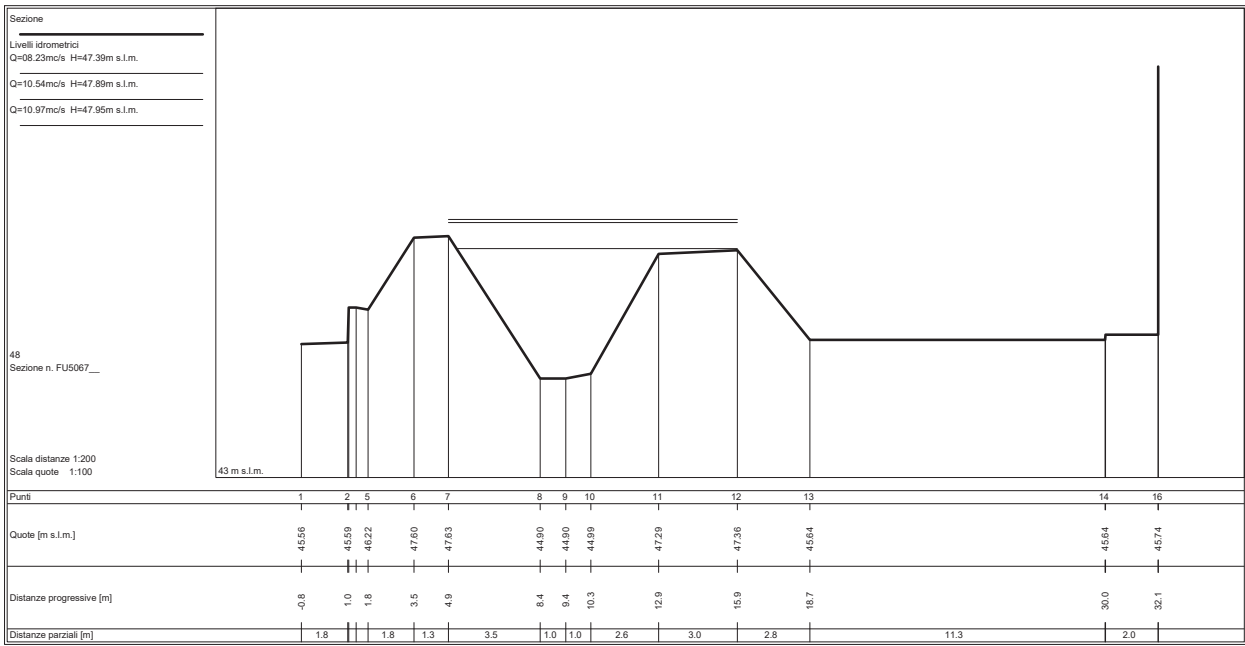


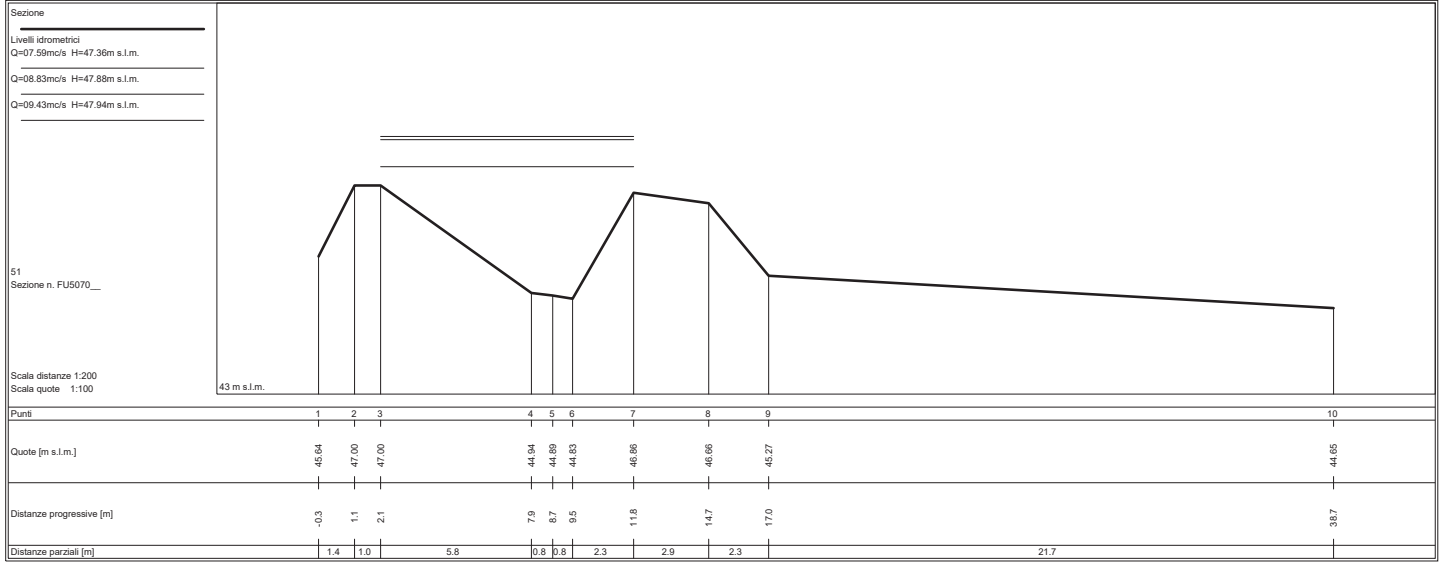
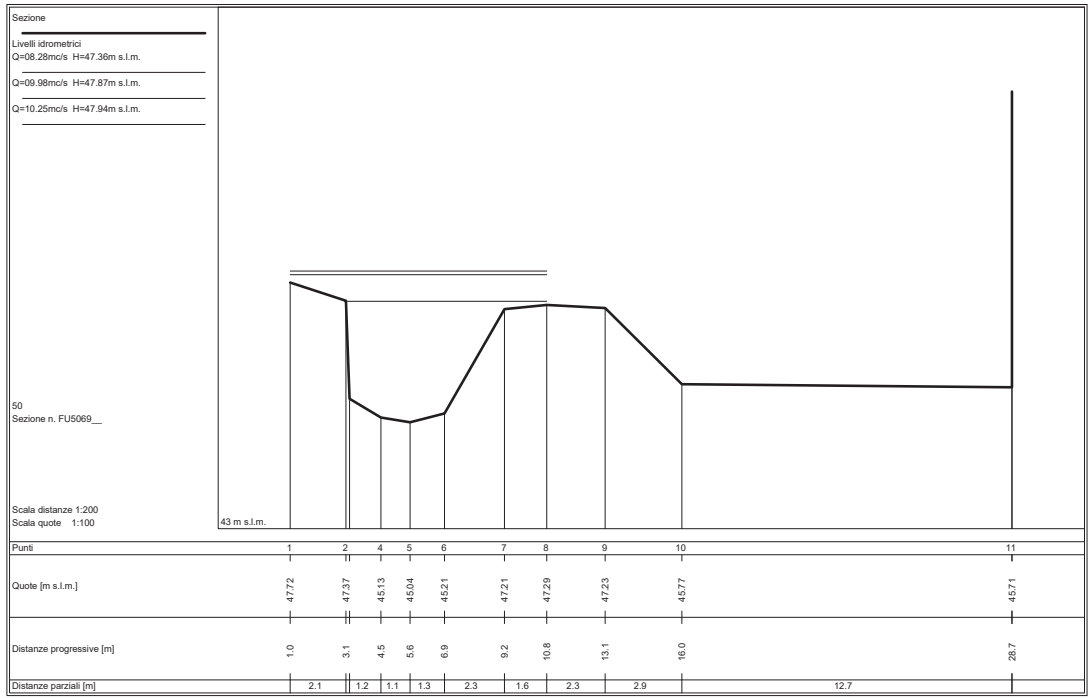


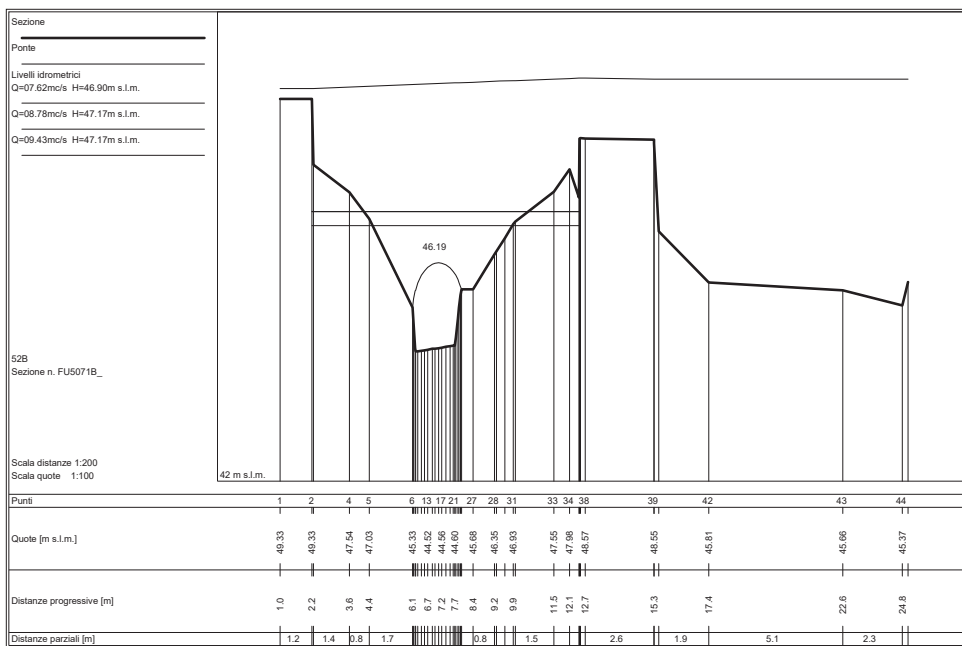
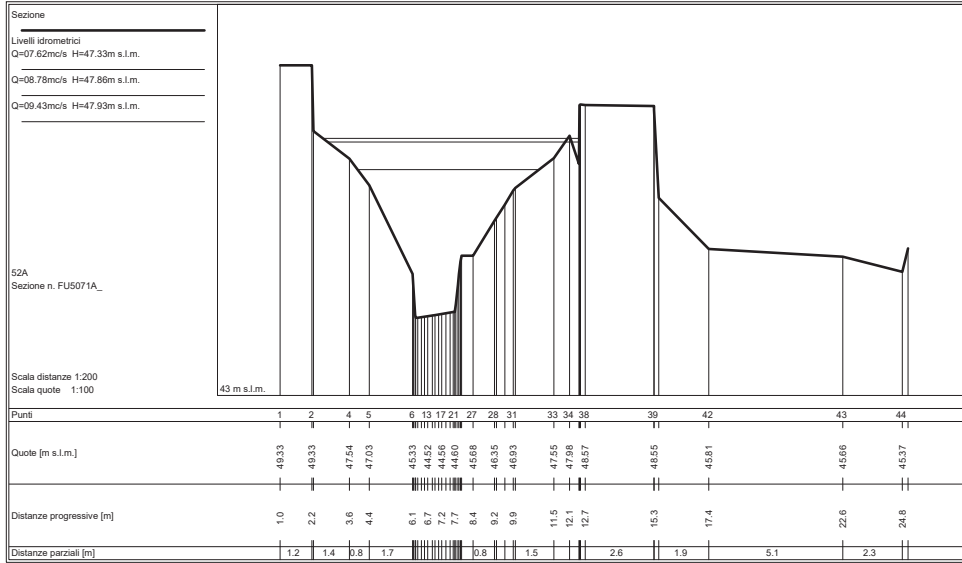


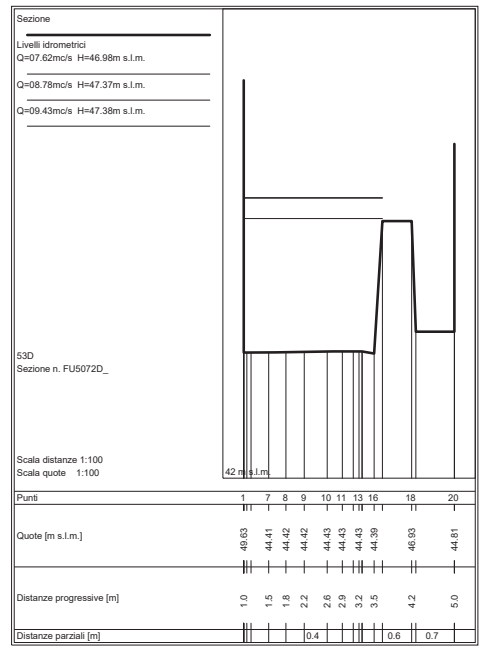
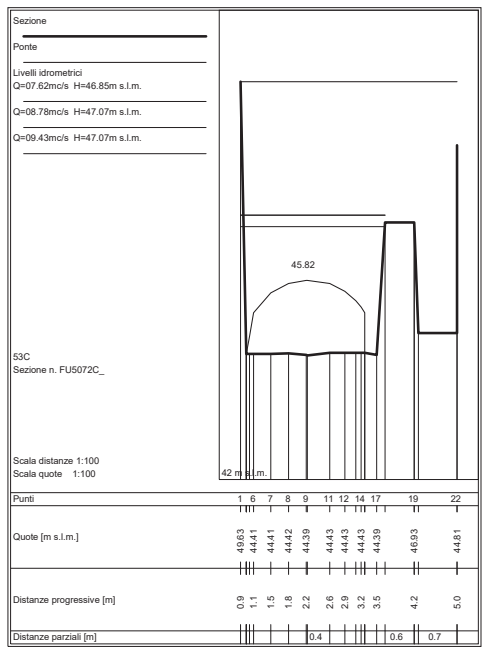


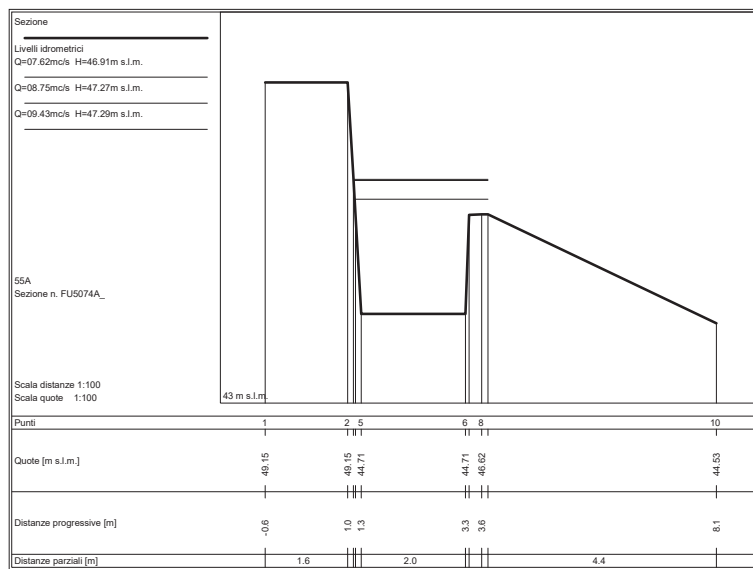
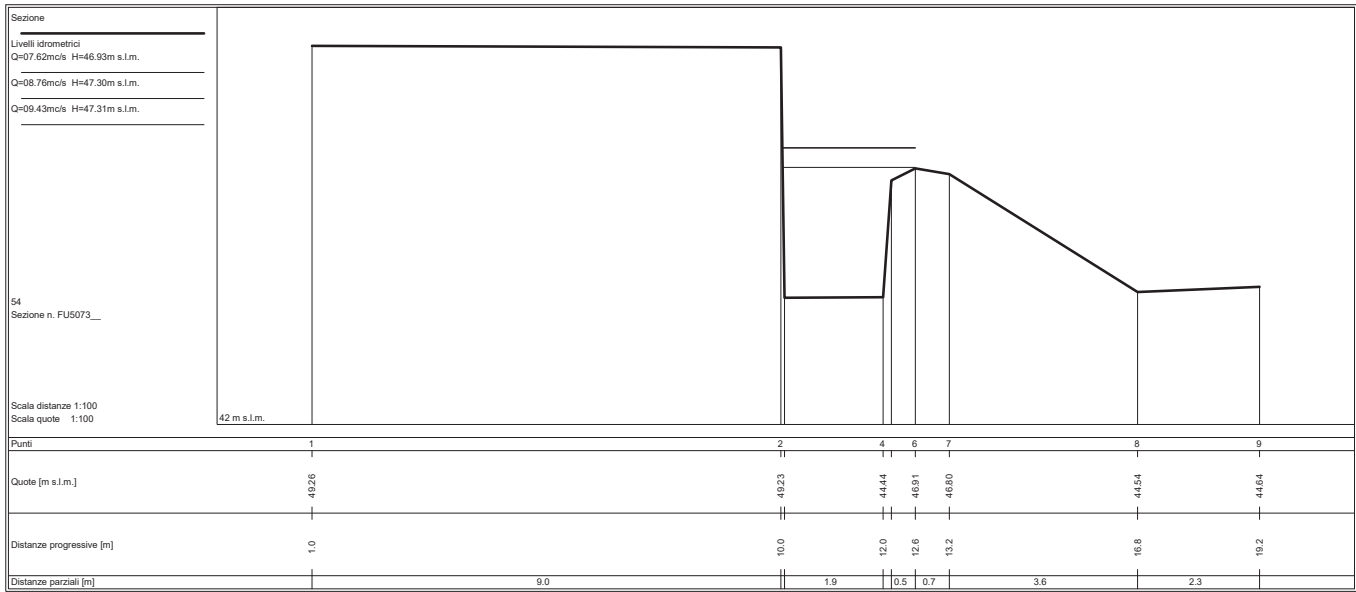


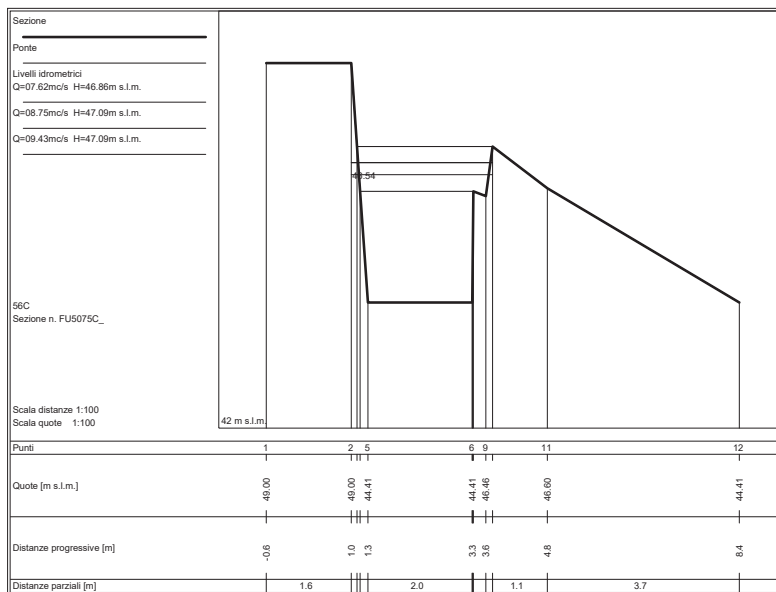
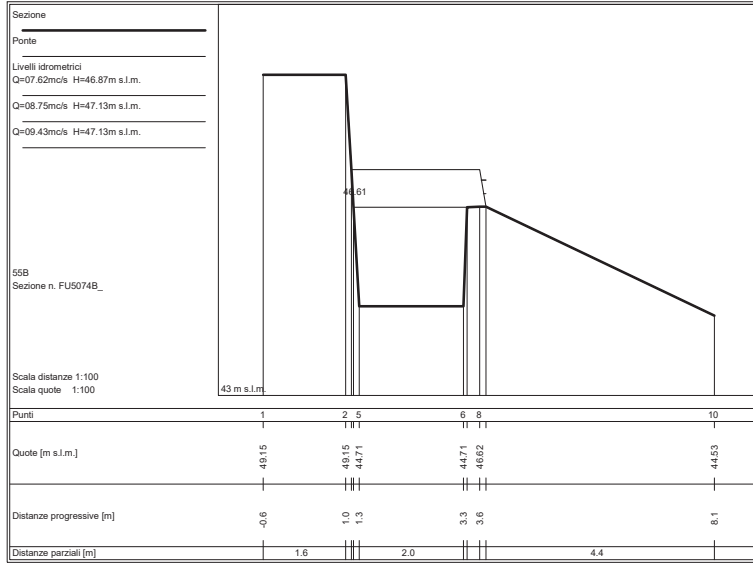


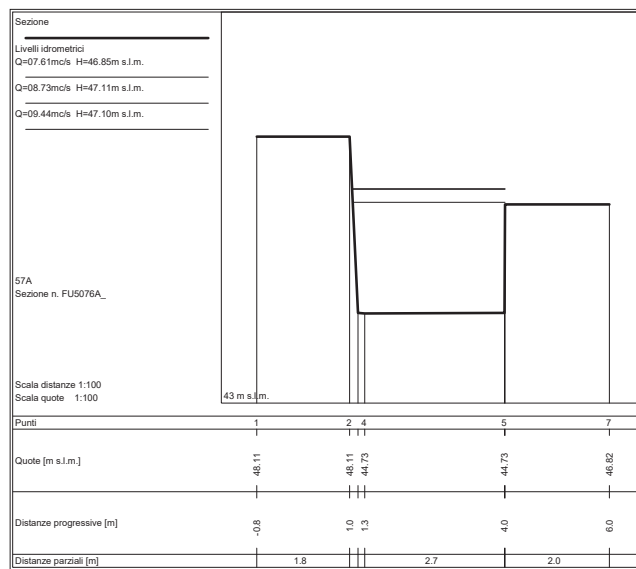
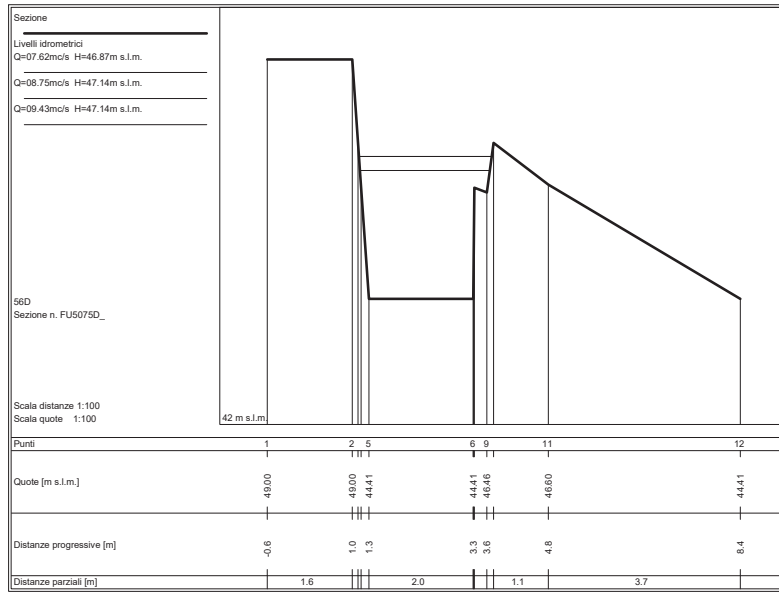


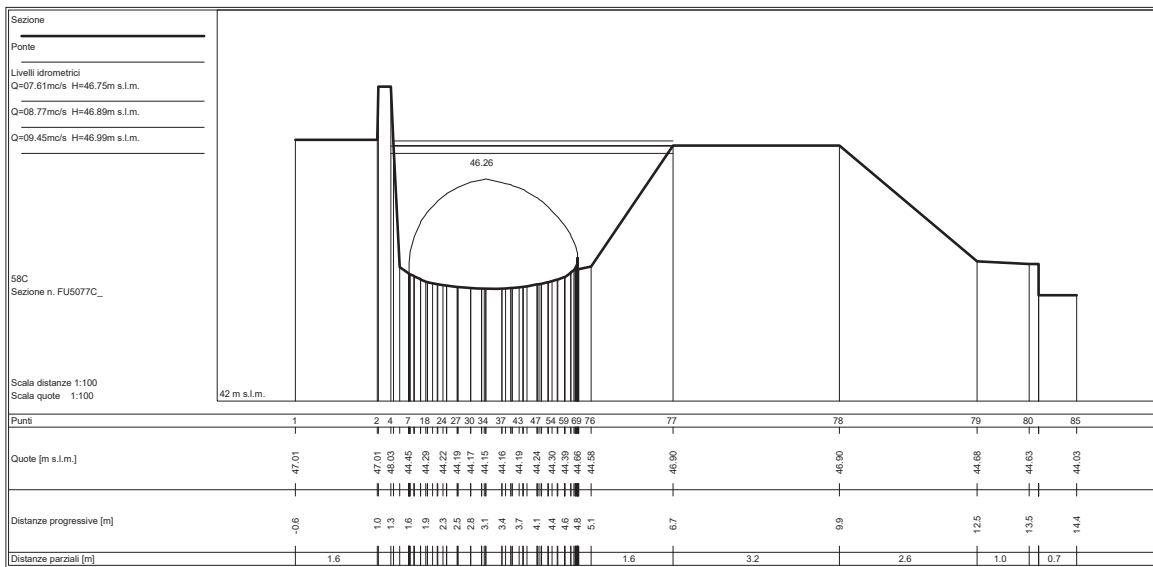
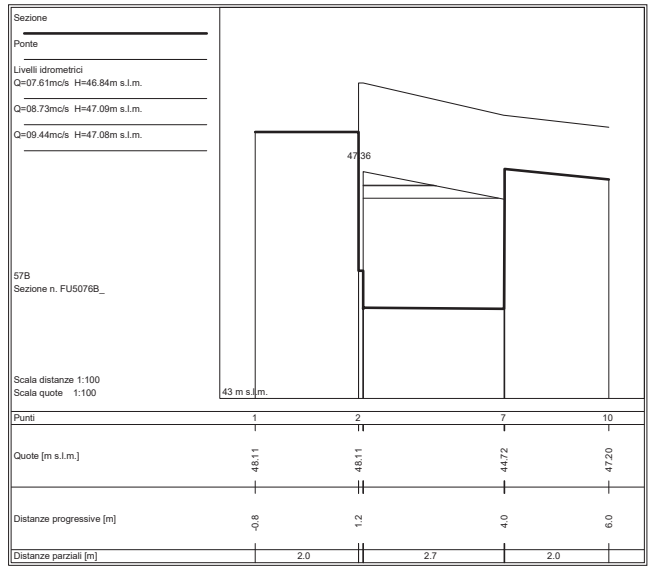


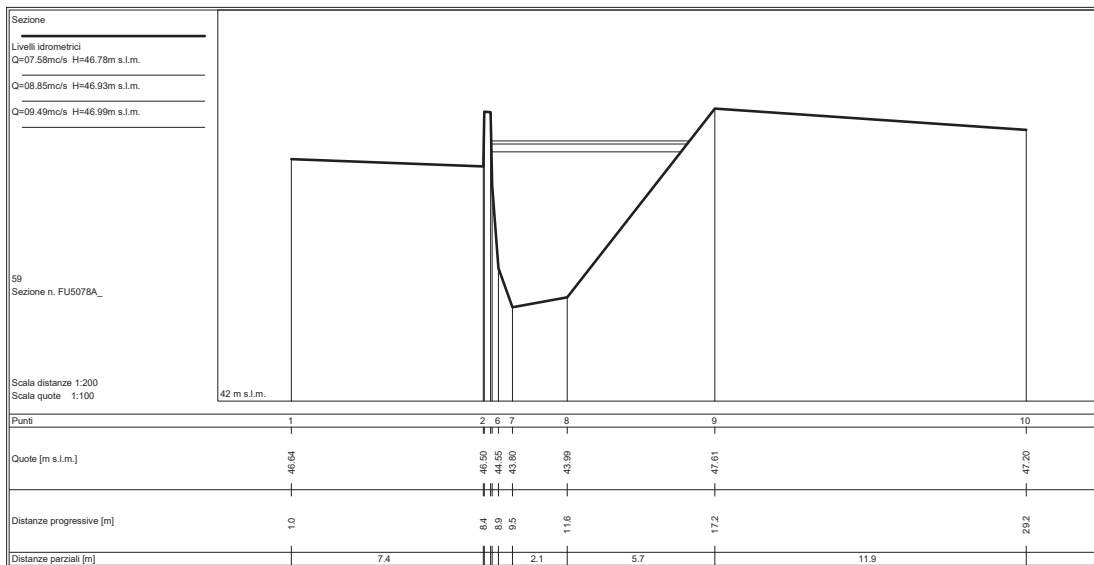
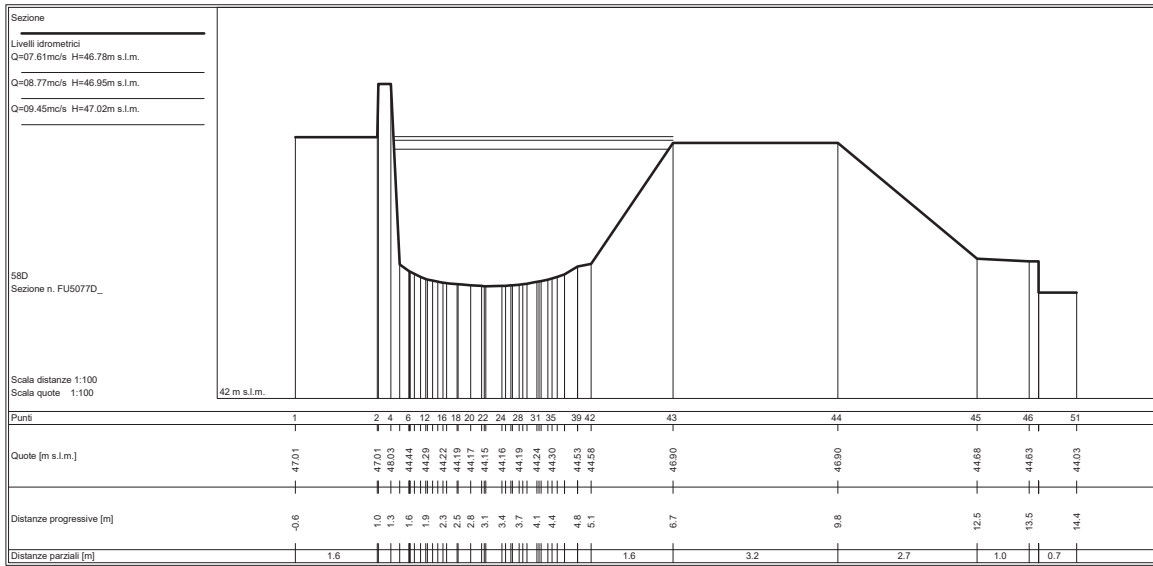


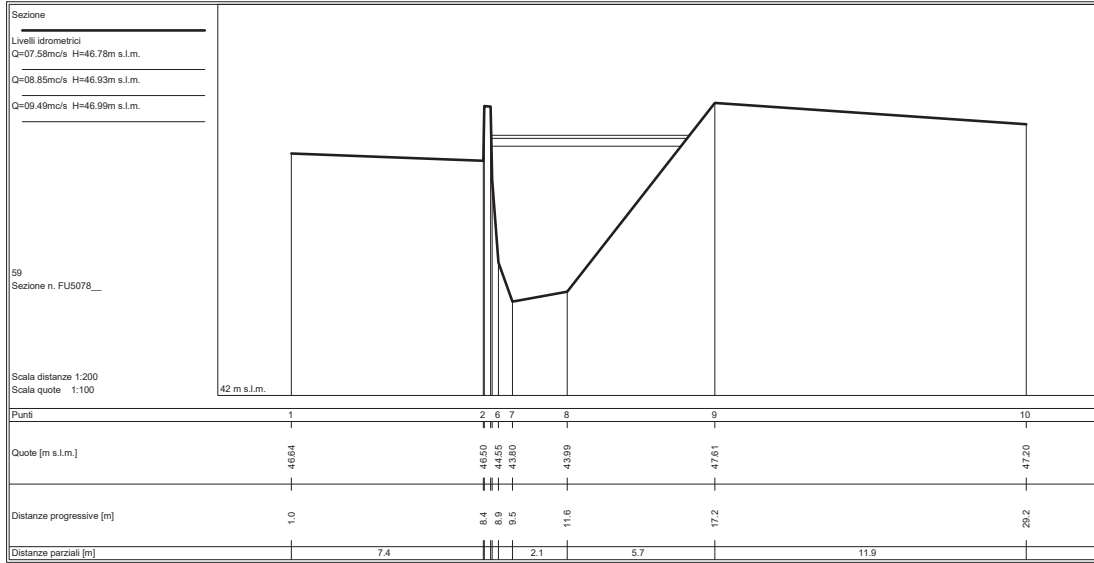




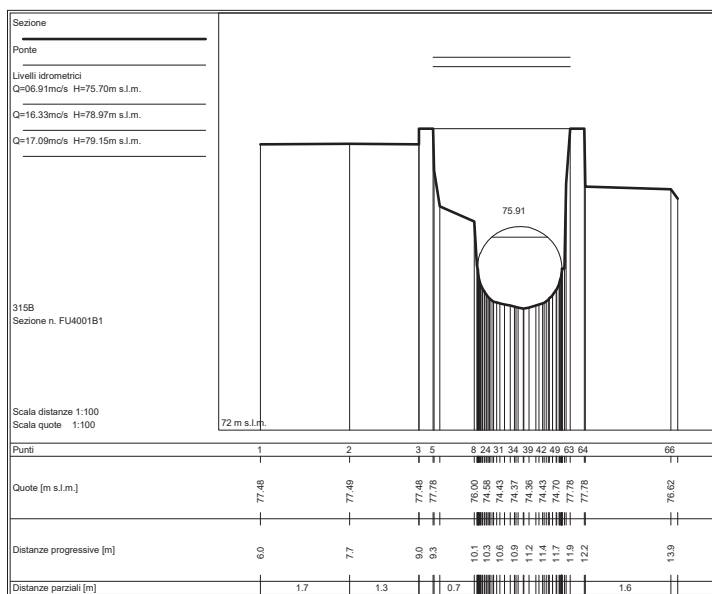
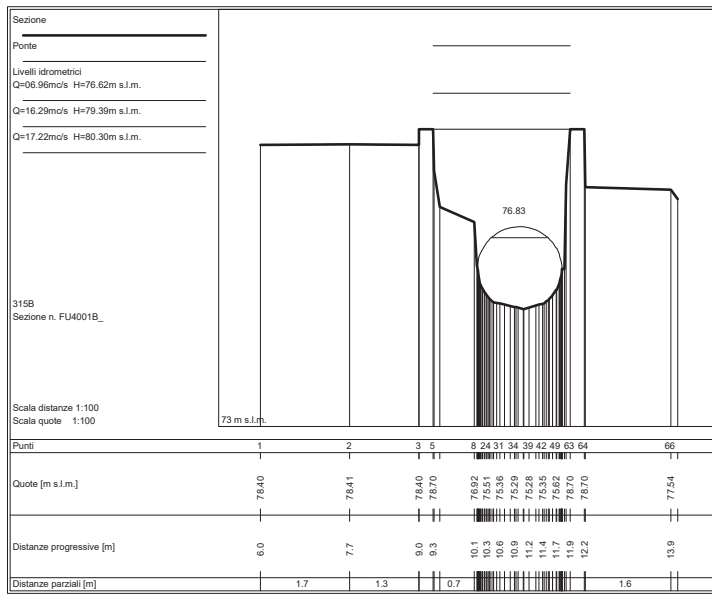


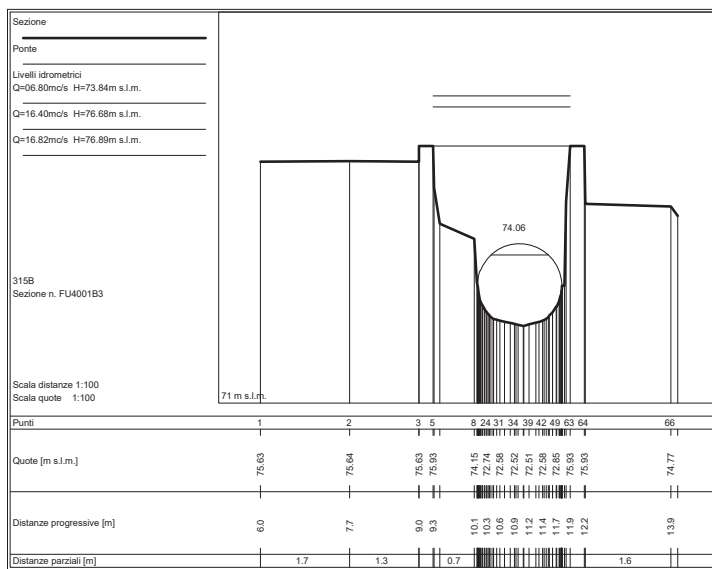
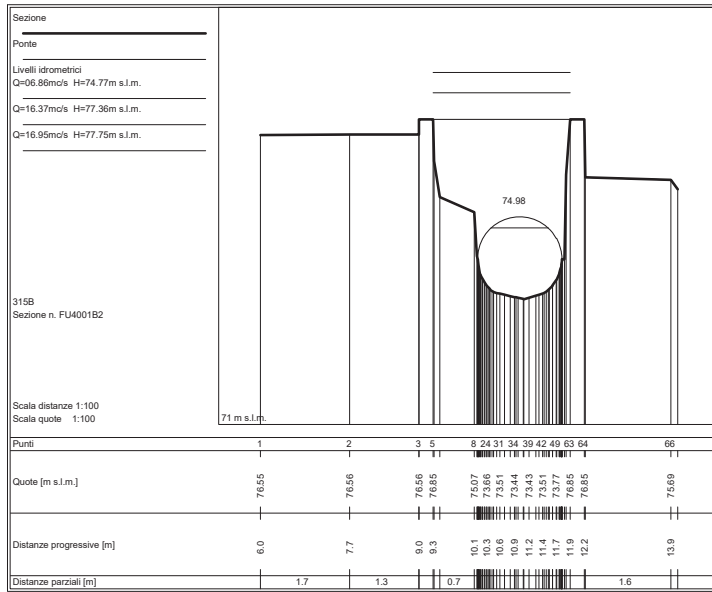


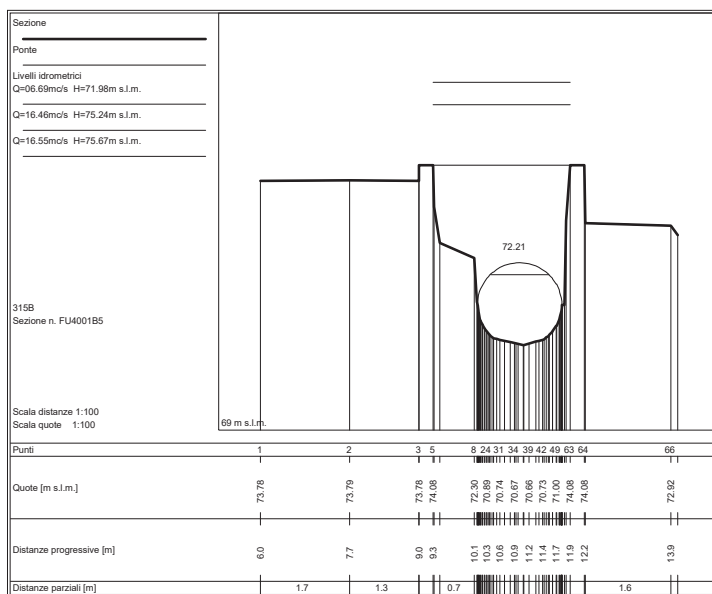
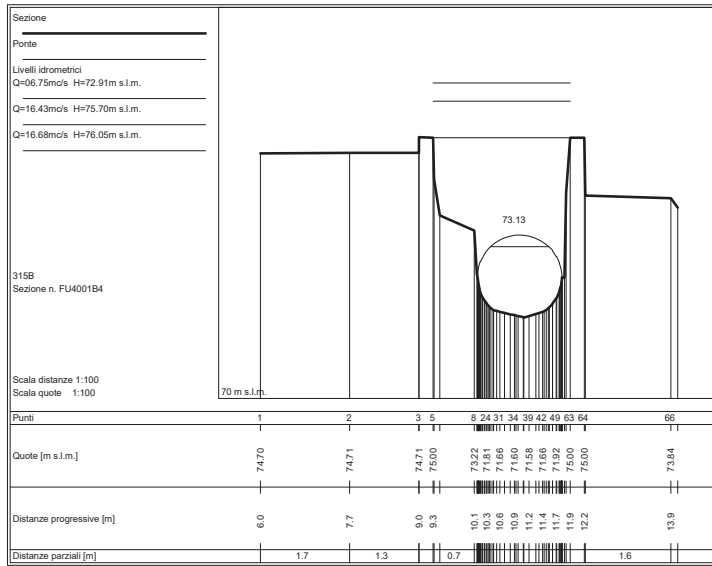


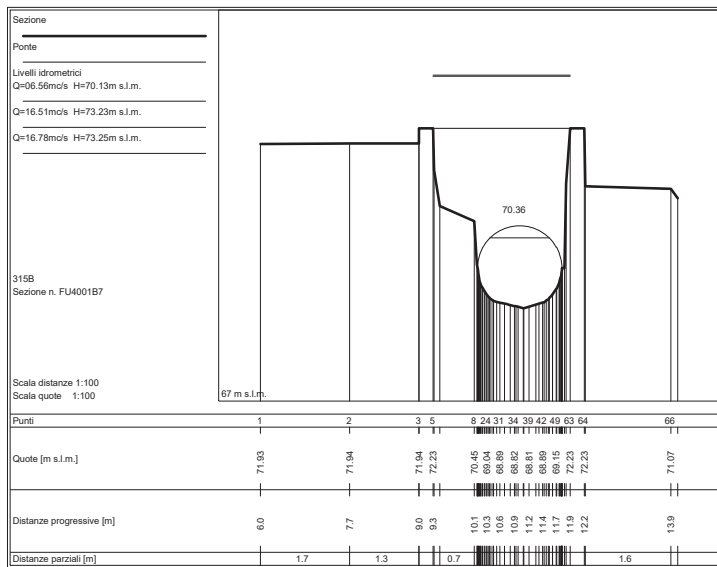
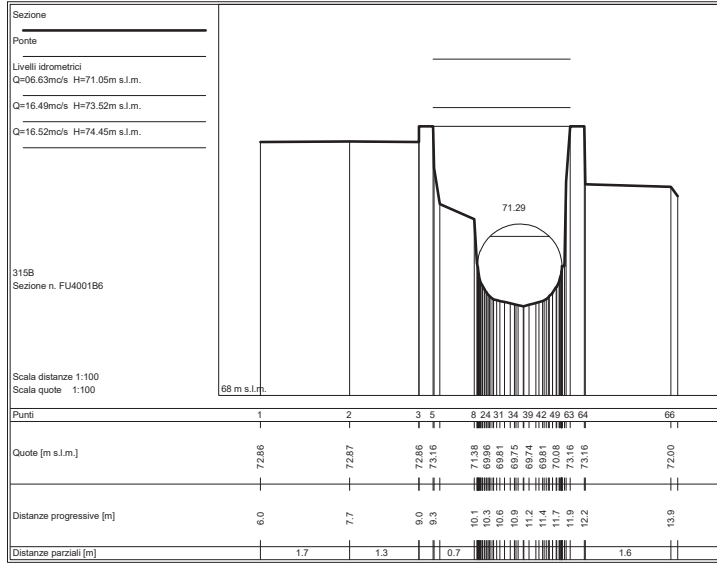


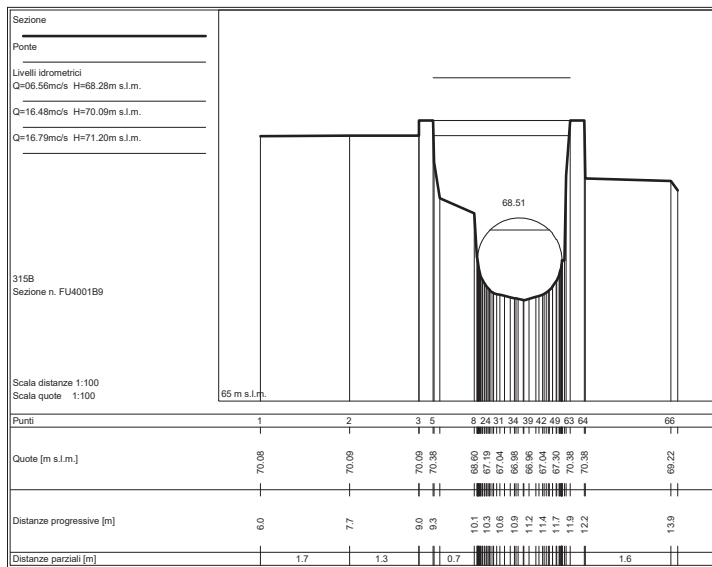
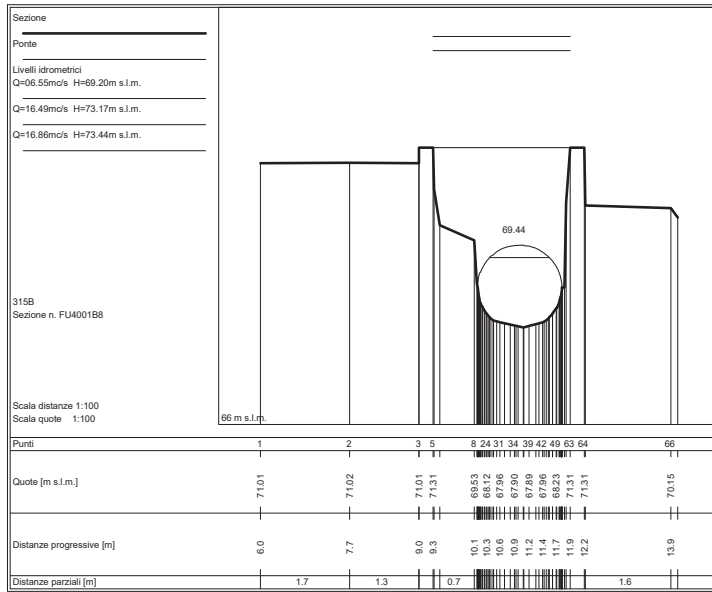
SEZIONI FLUVIALI
FOSSO FUNANDOLA - TRATTO DV

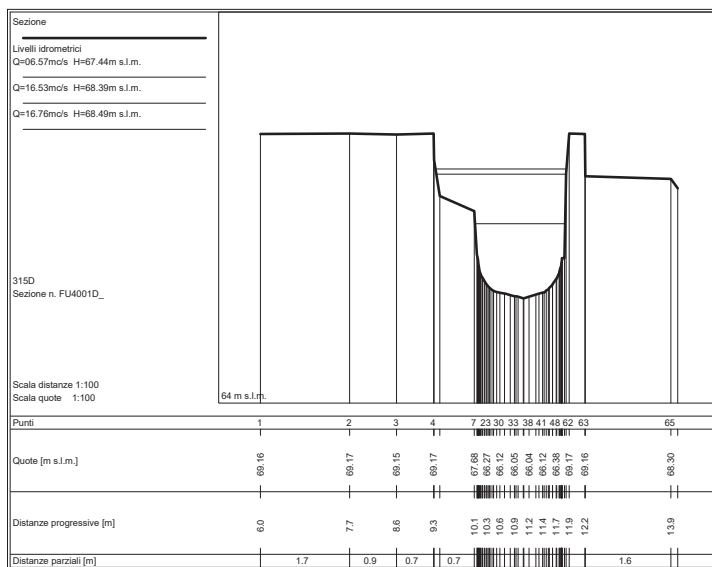
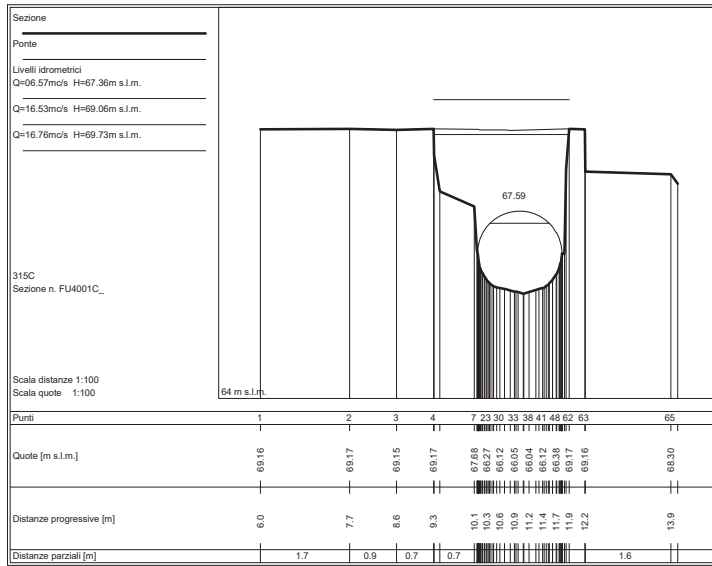


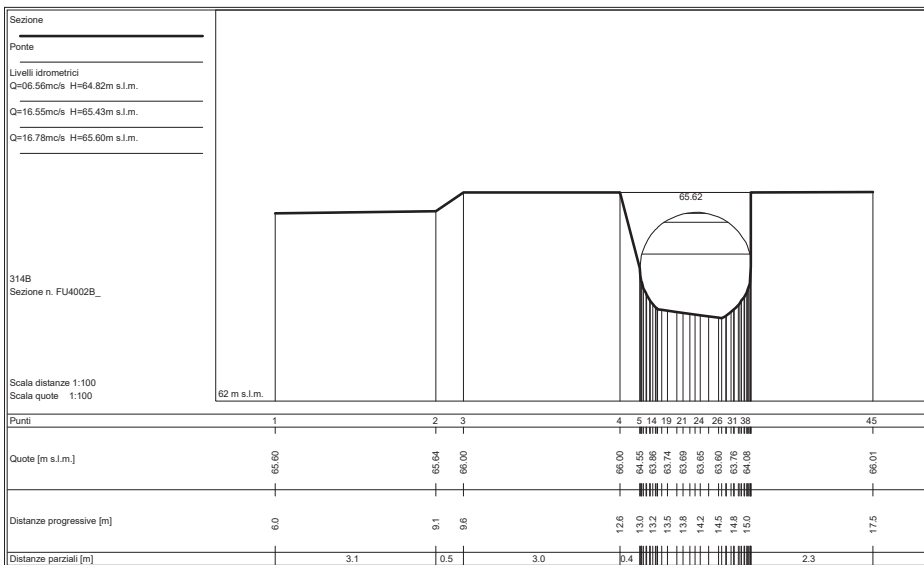
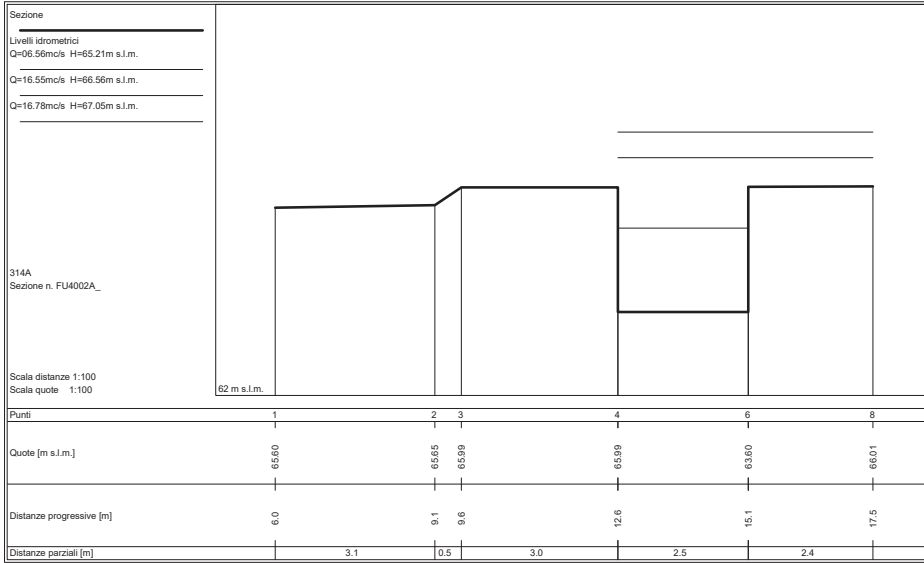


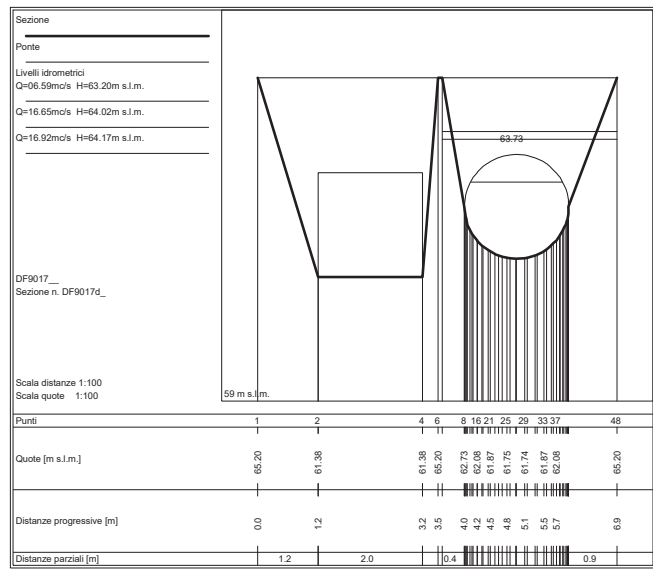
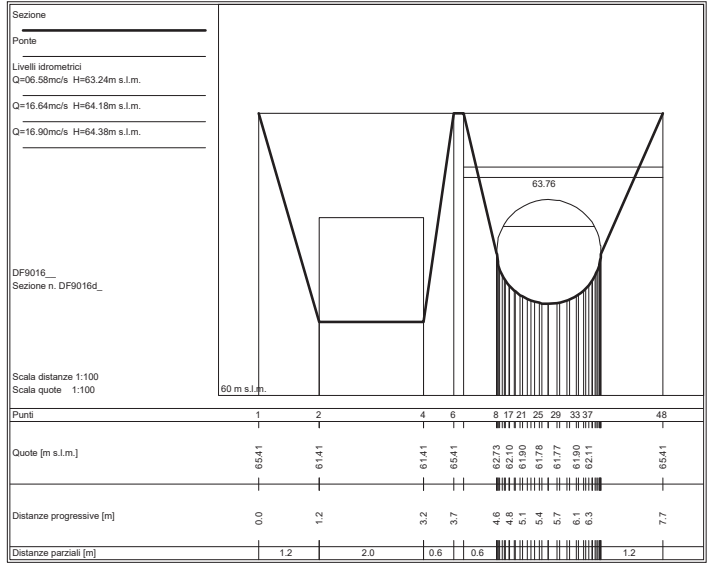


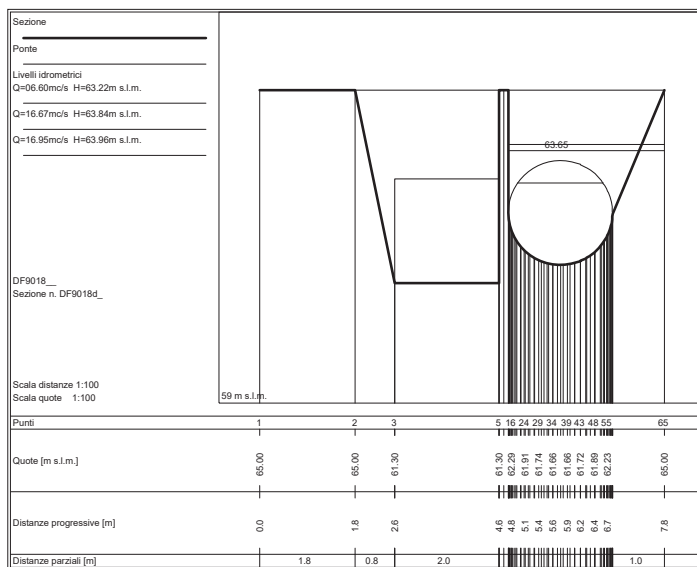
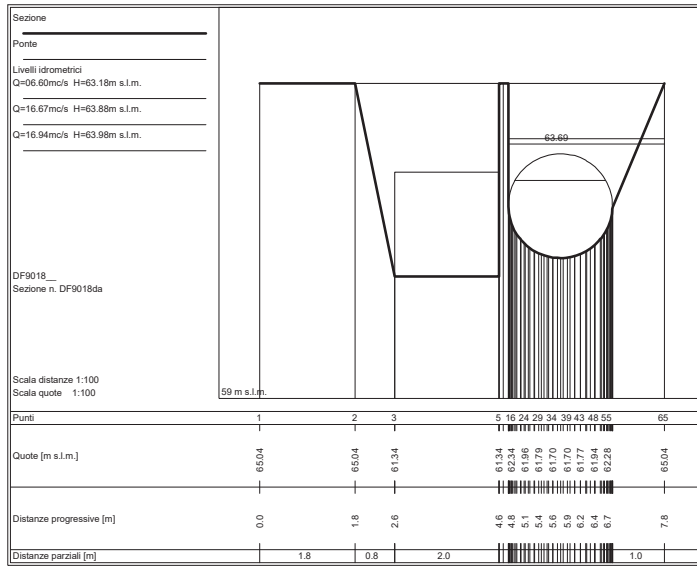


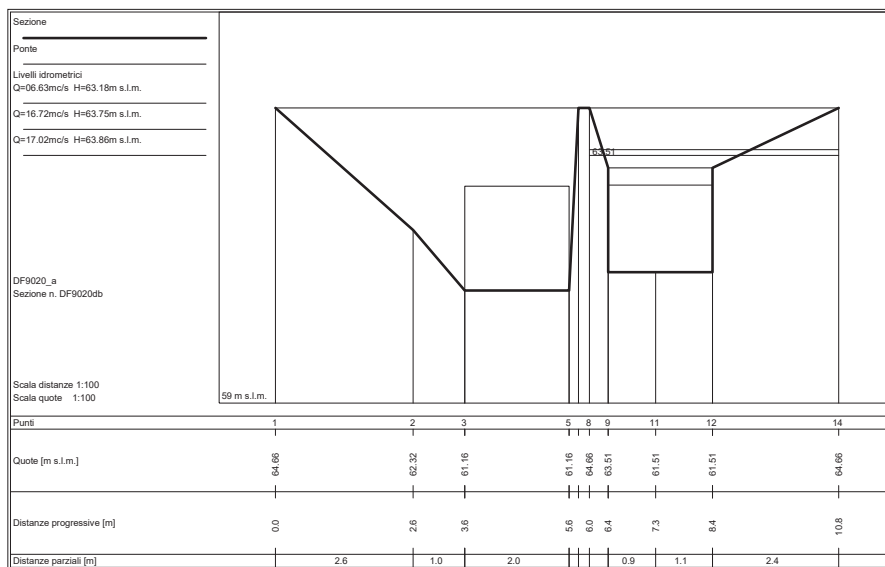
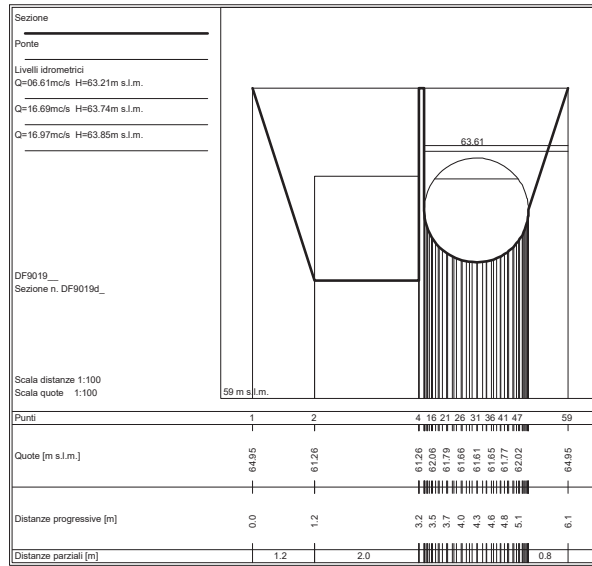


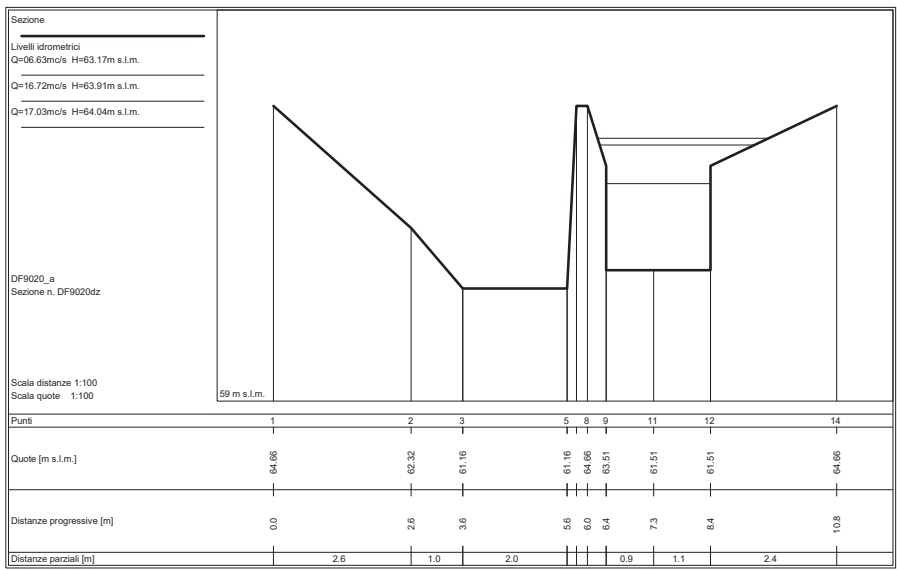
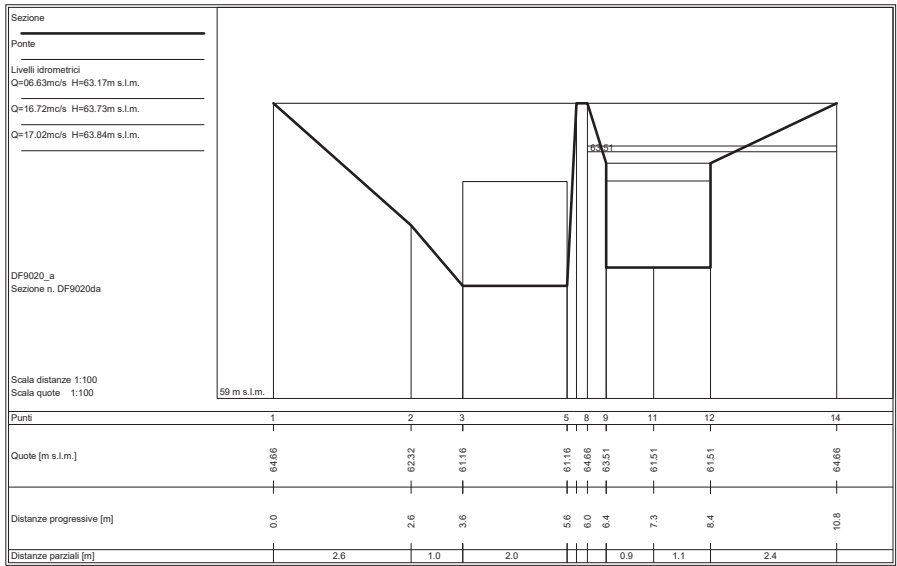




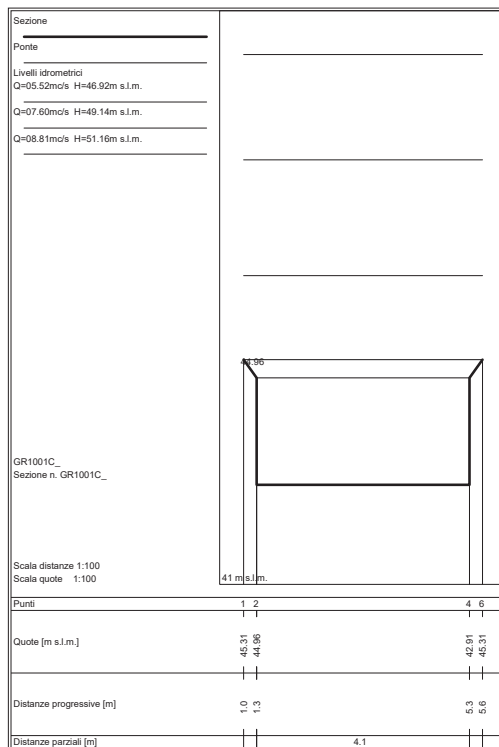
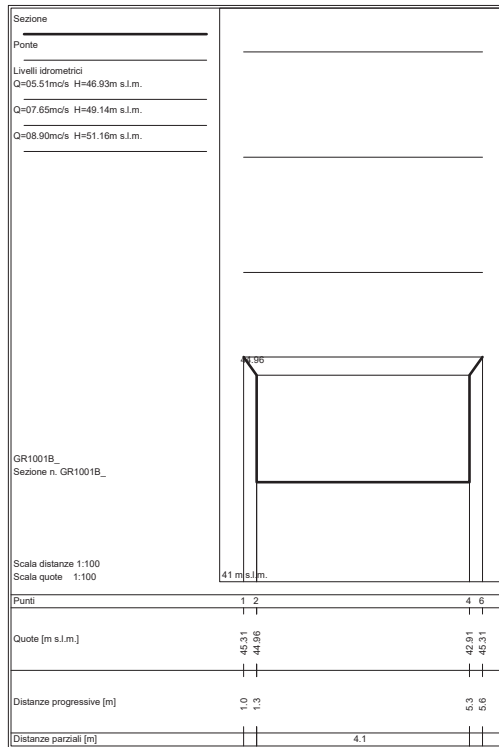


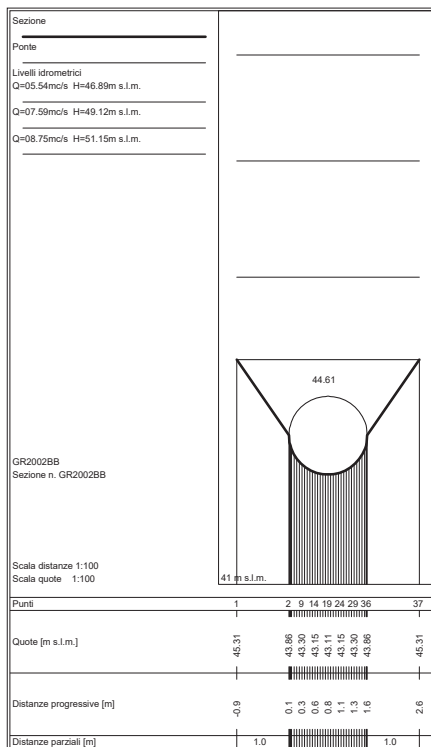
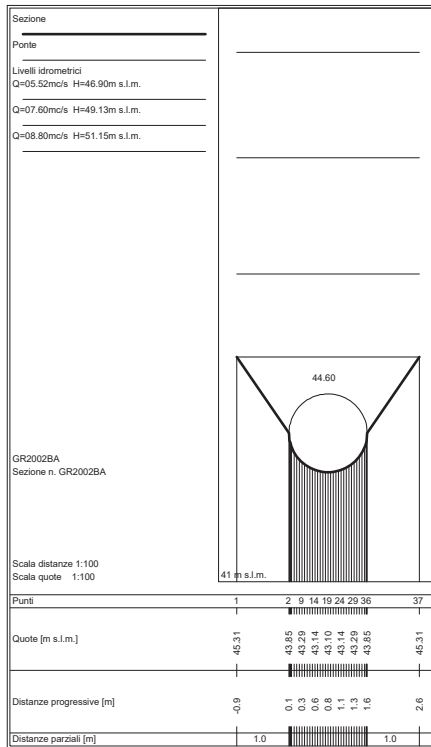


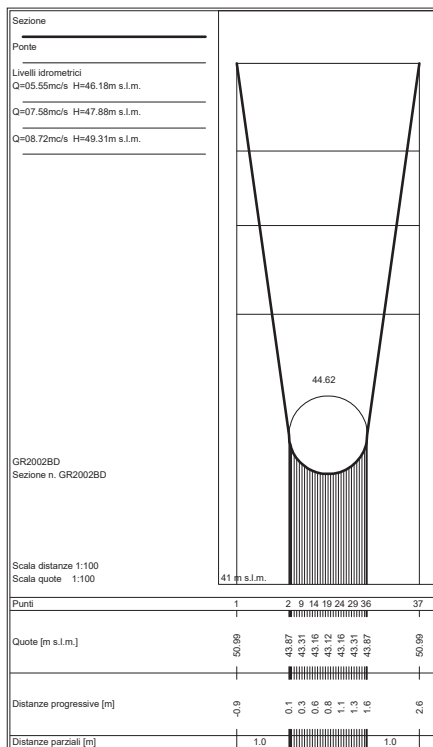
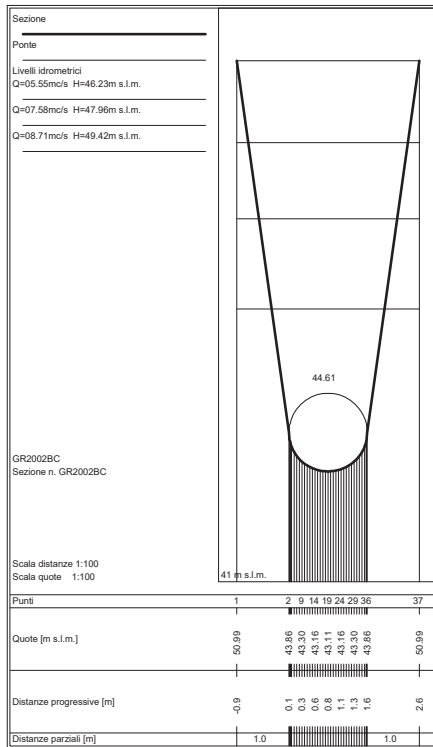


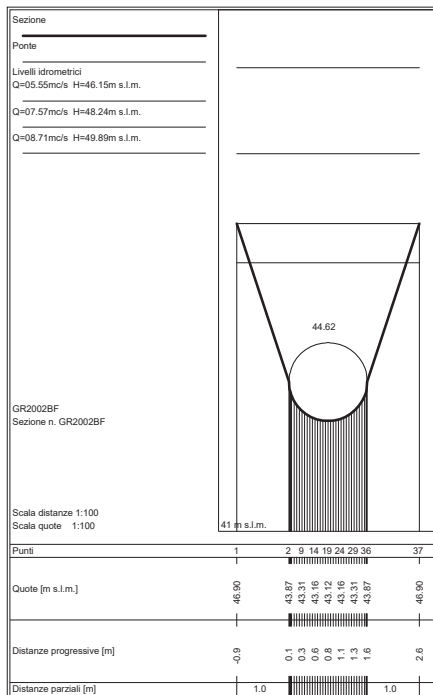
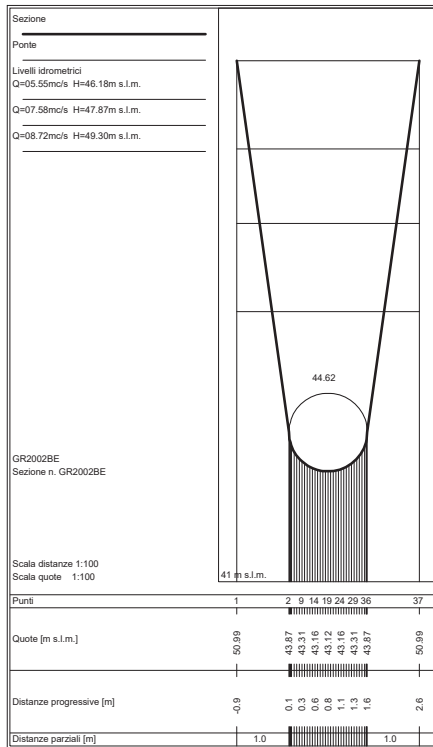


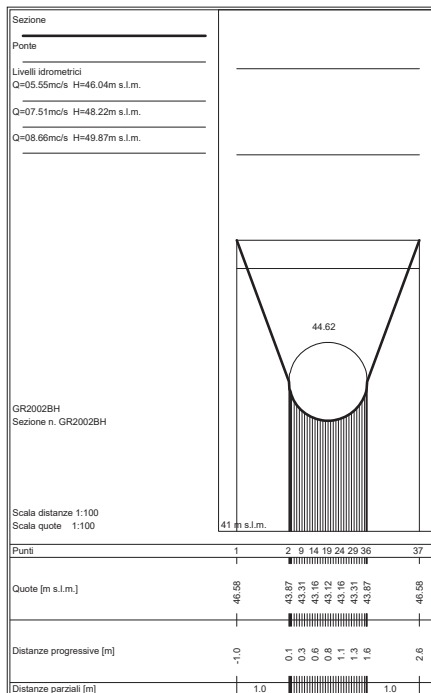
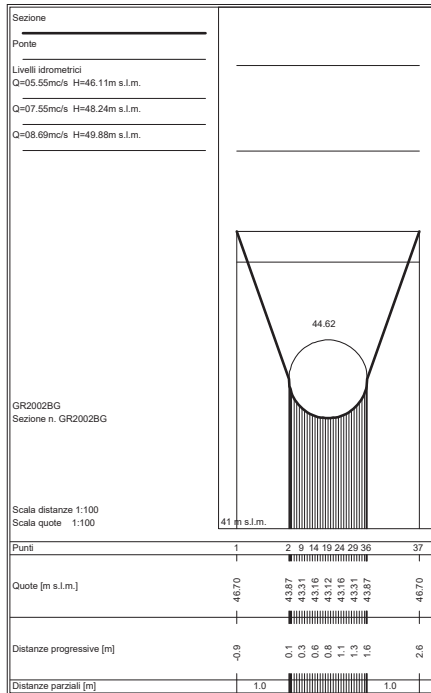
SEZIONI FLUVIALI
FOSSO GRAMIGNETO

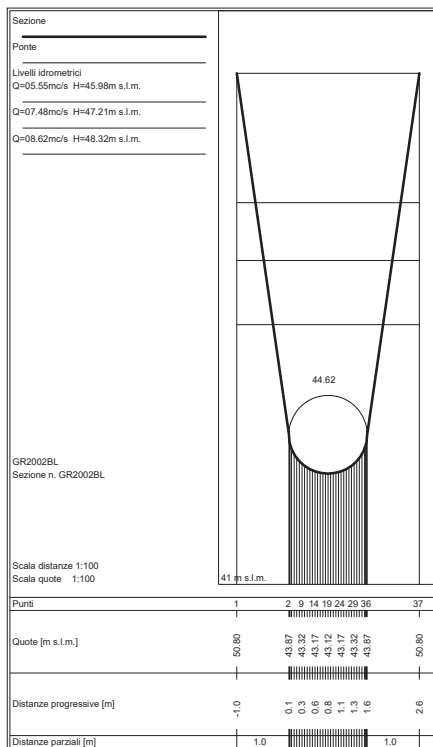
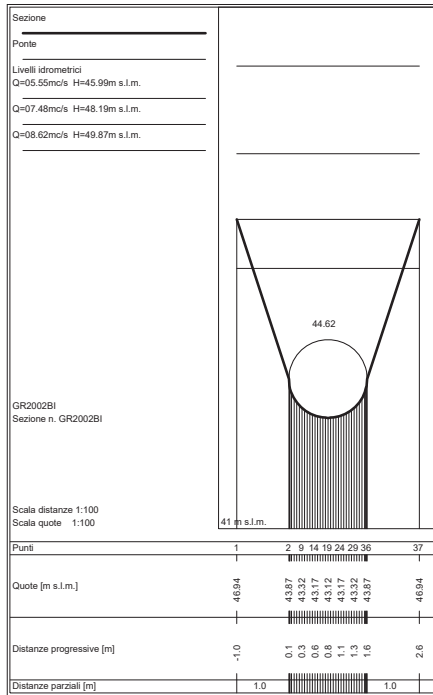


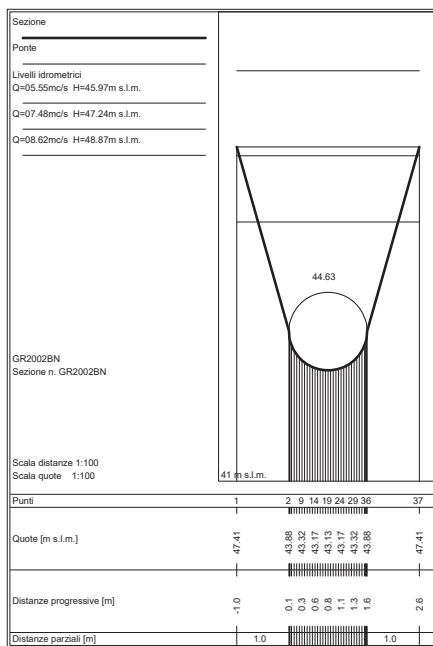
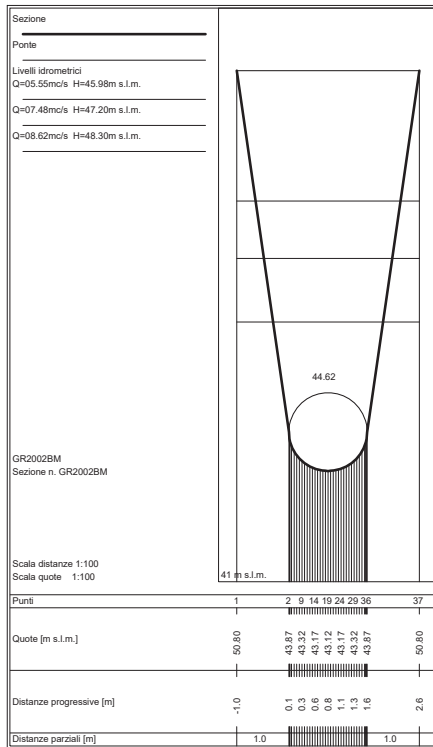


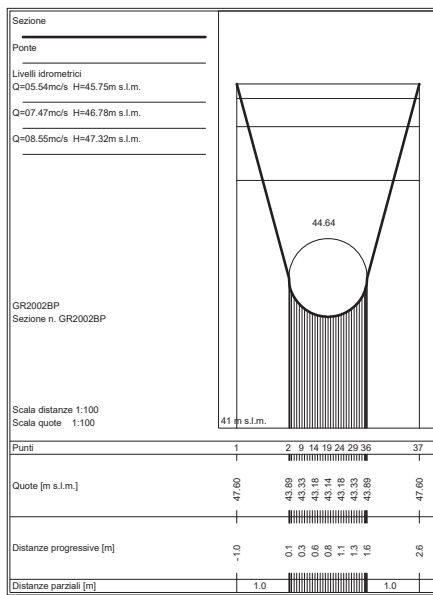
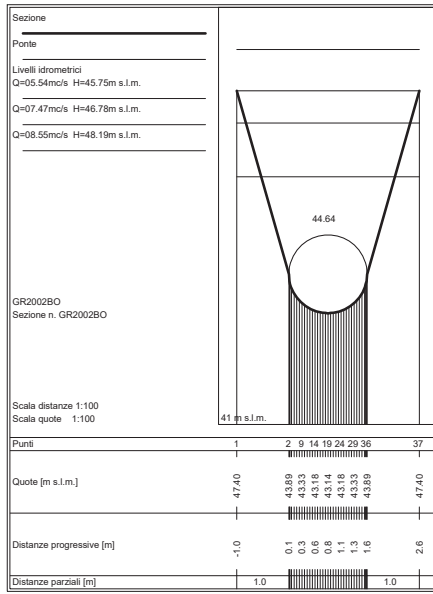


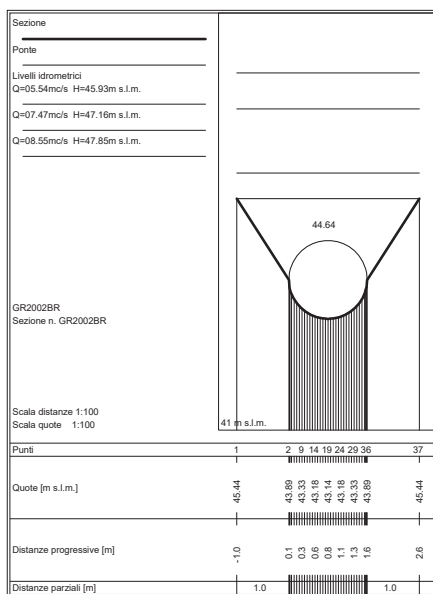
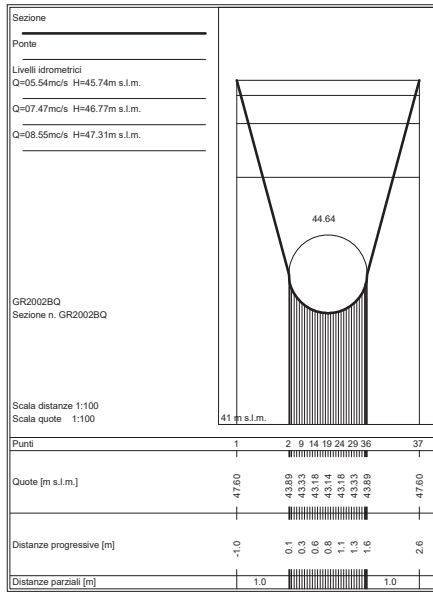


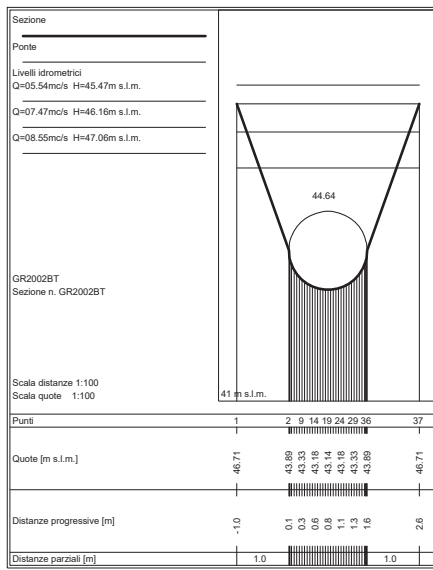
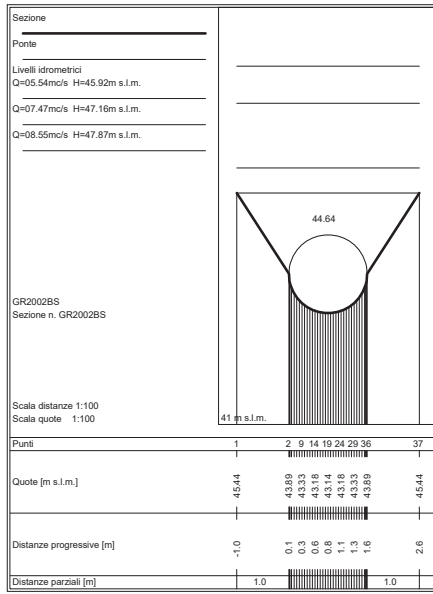


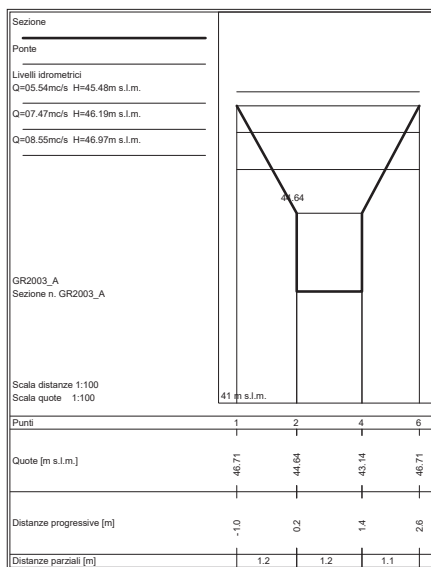
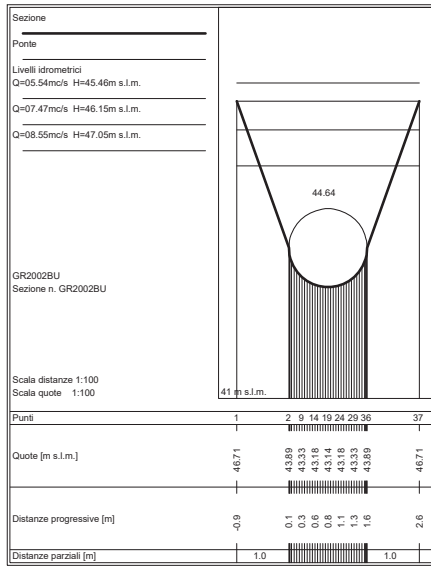


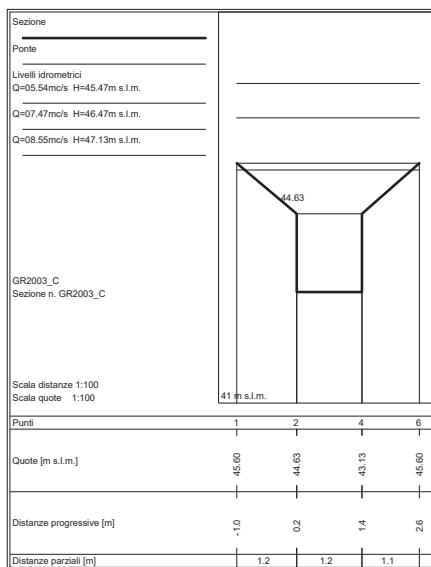
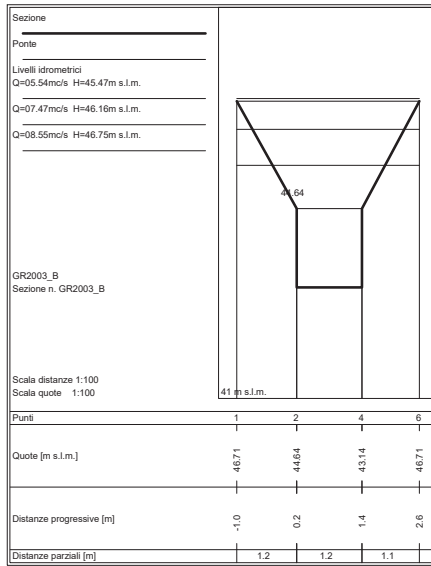


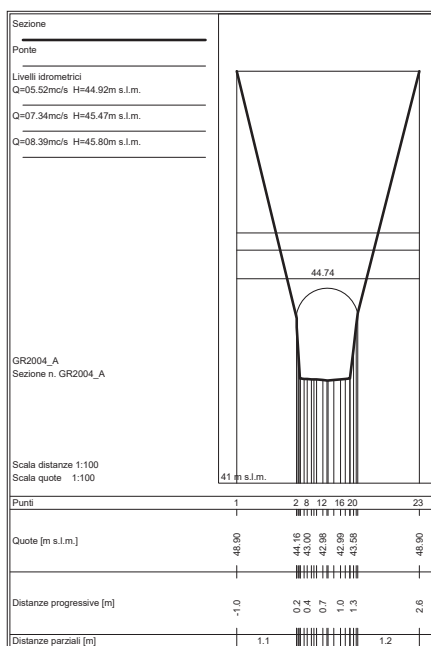
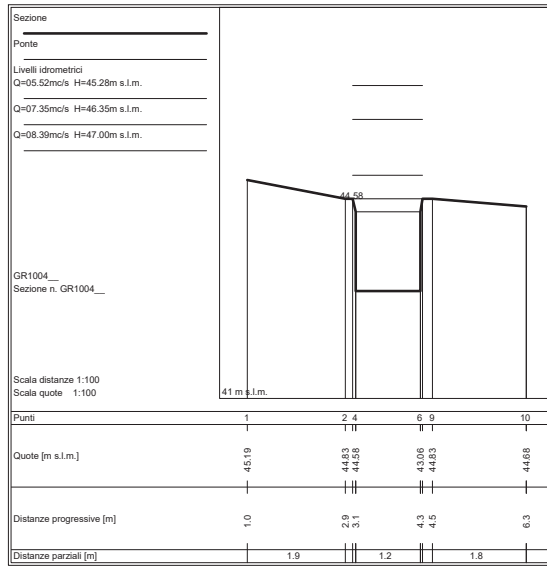


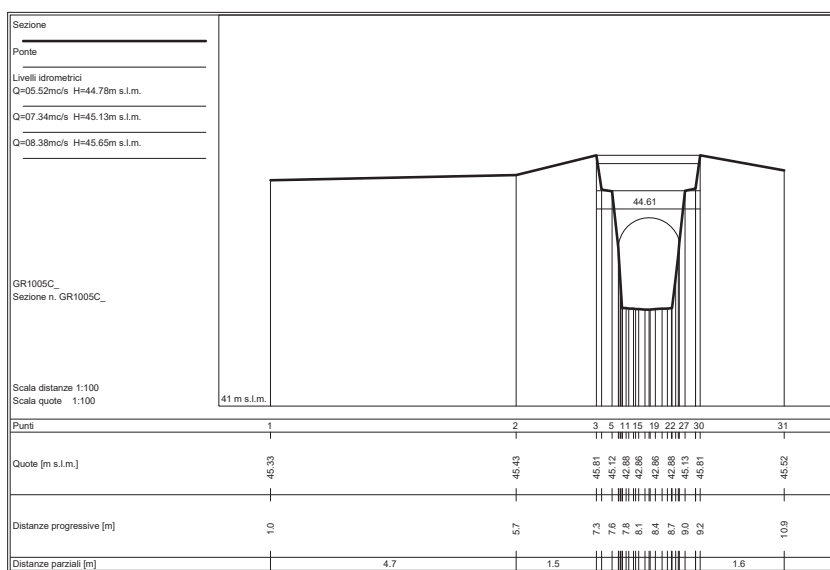
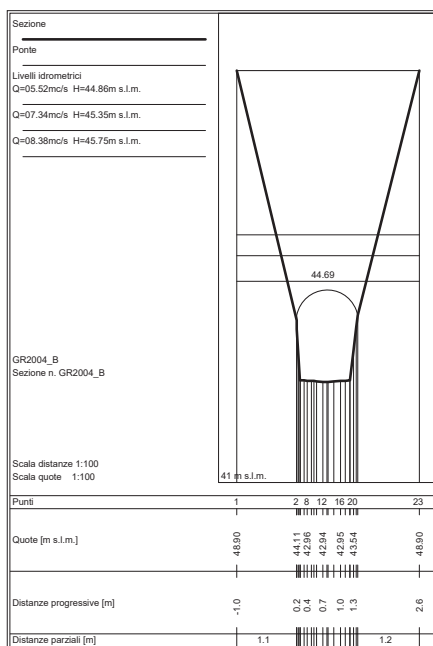


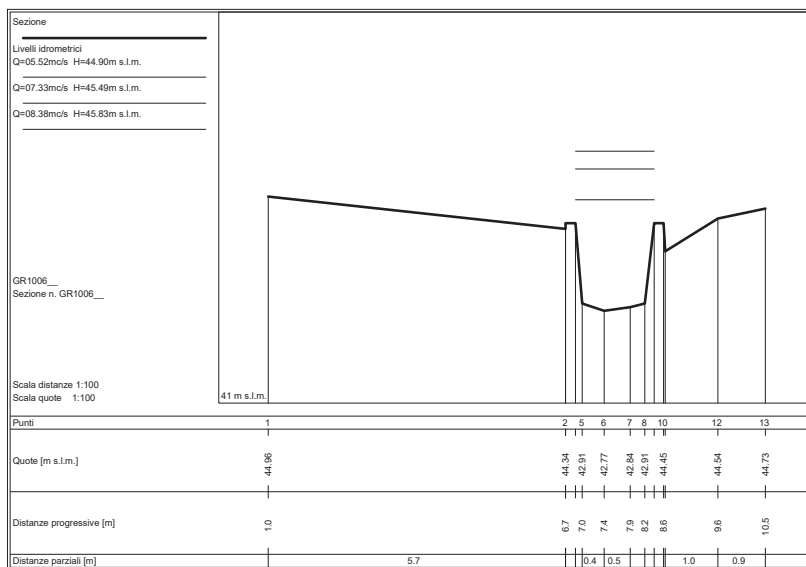
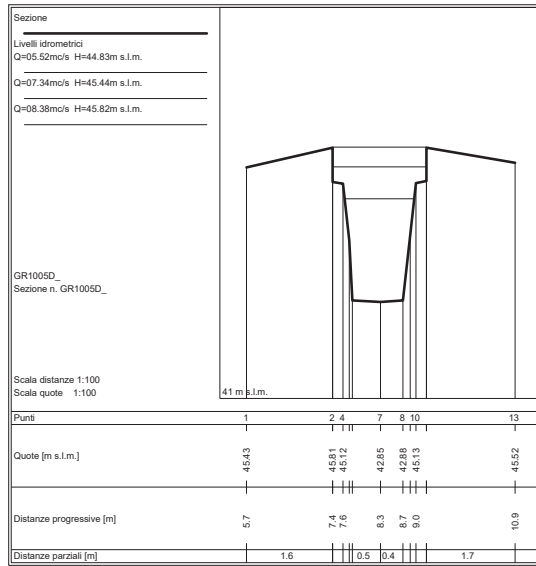


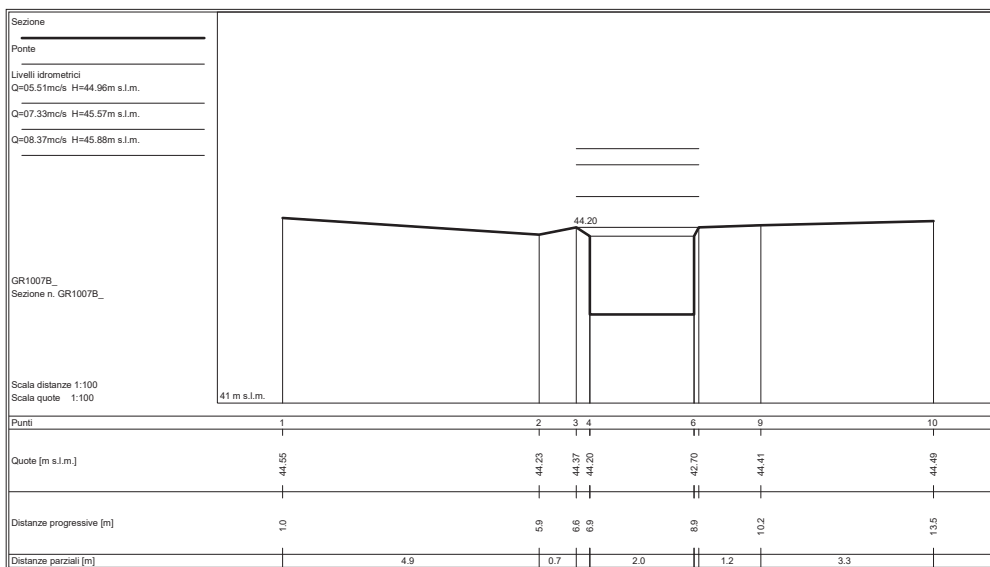
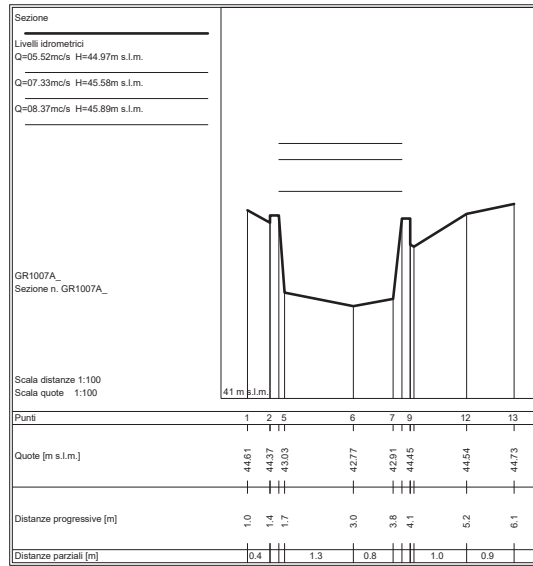


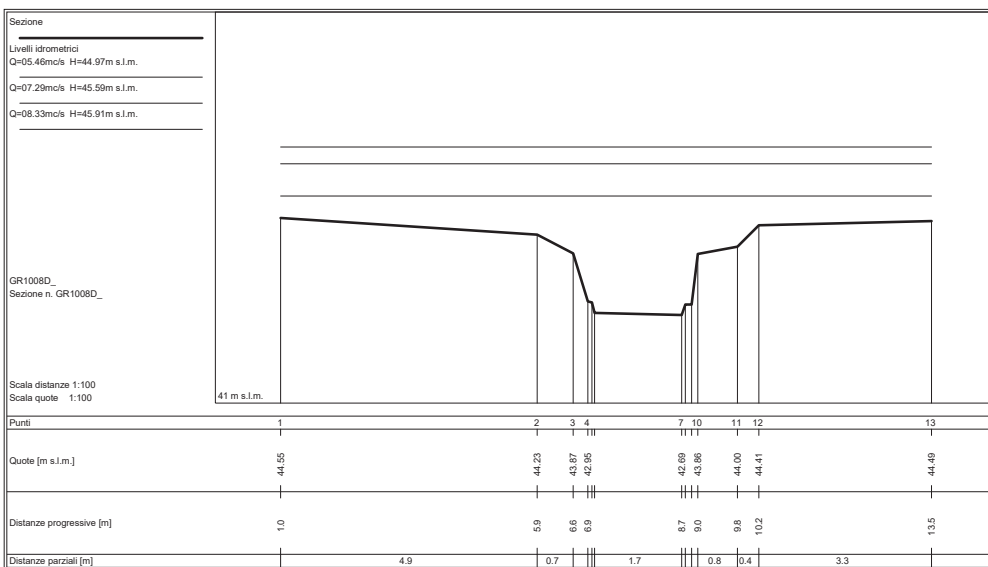
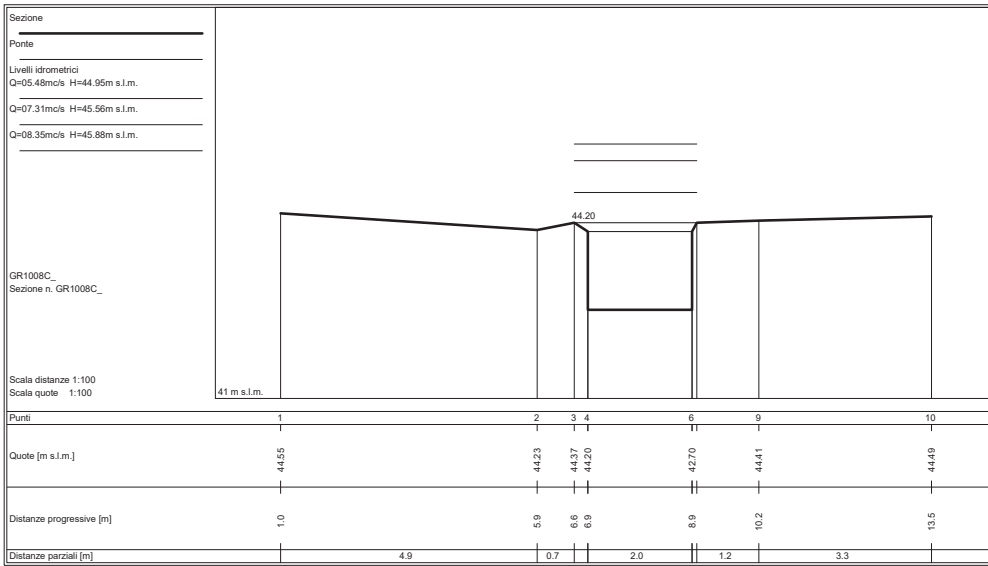


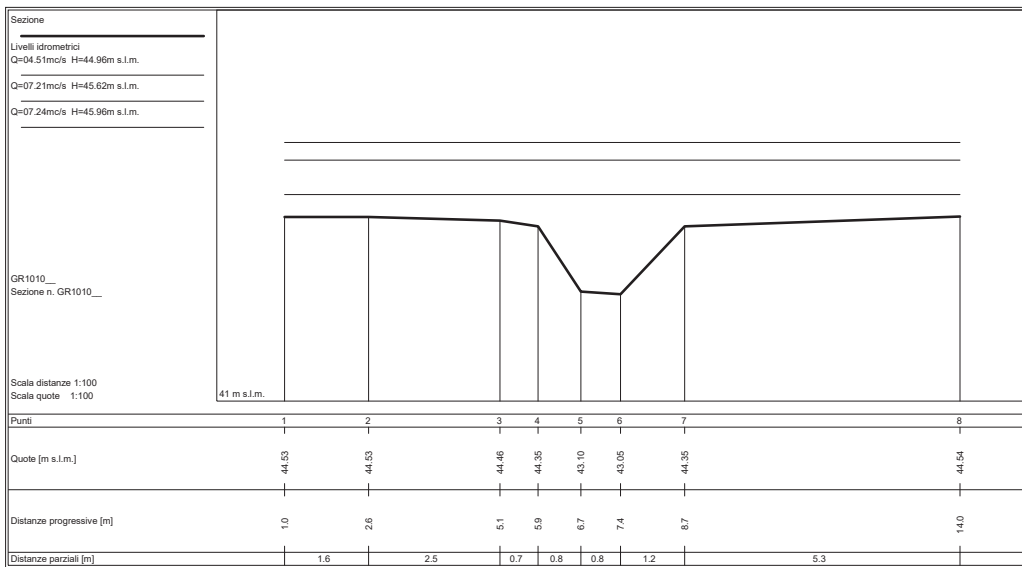
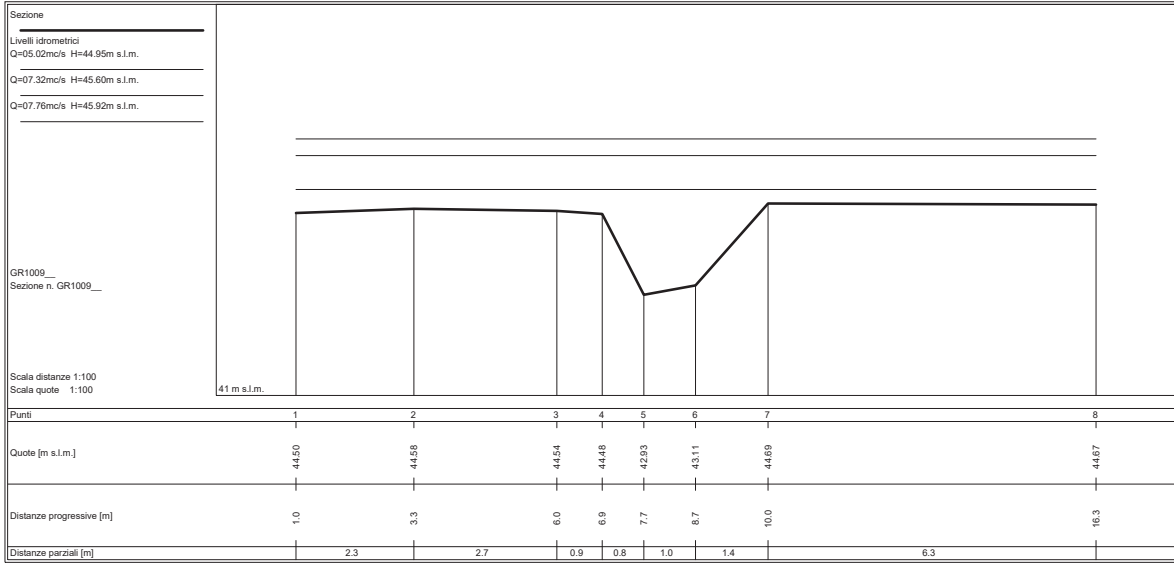


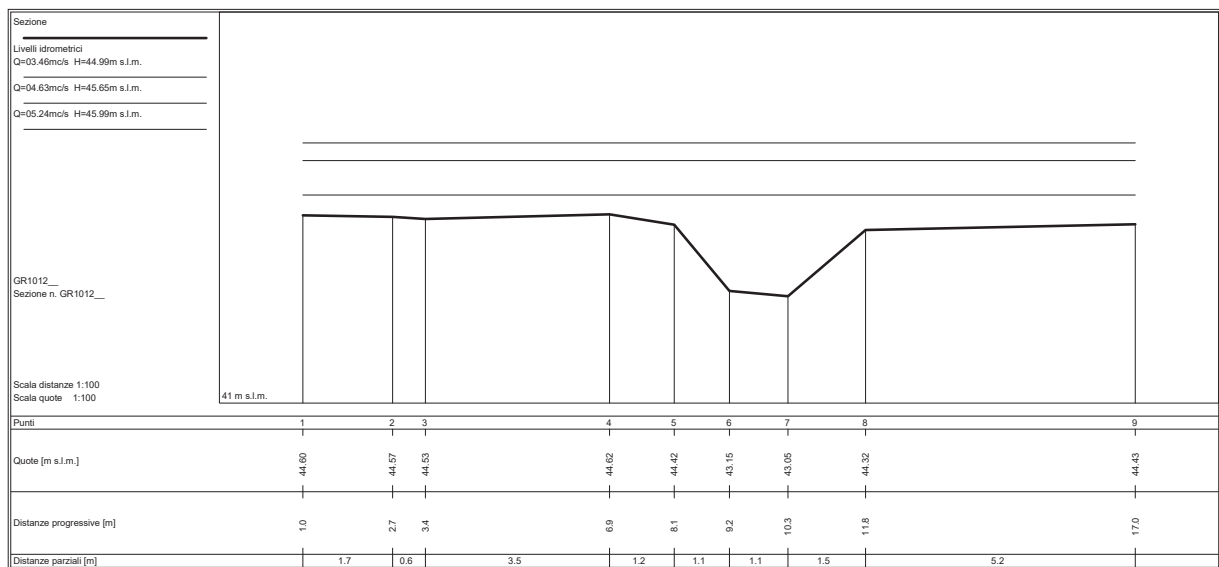
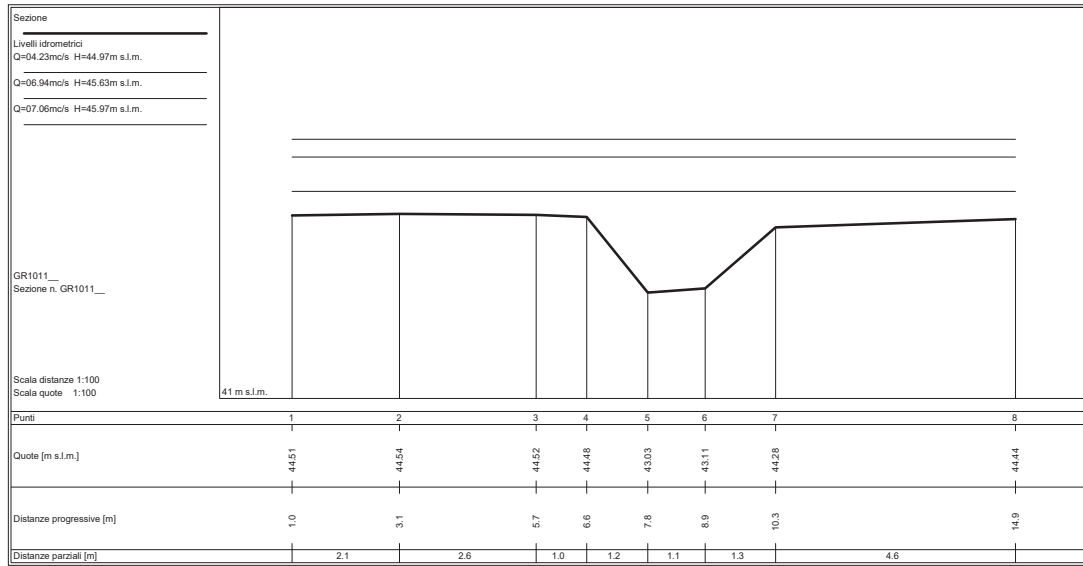


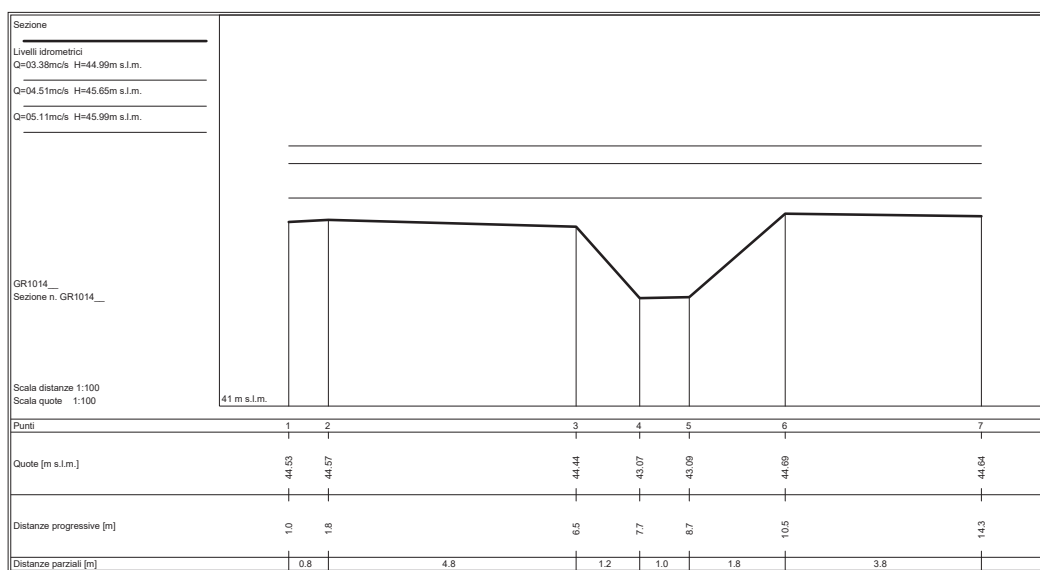
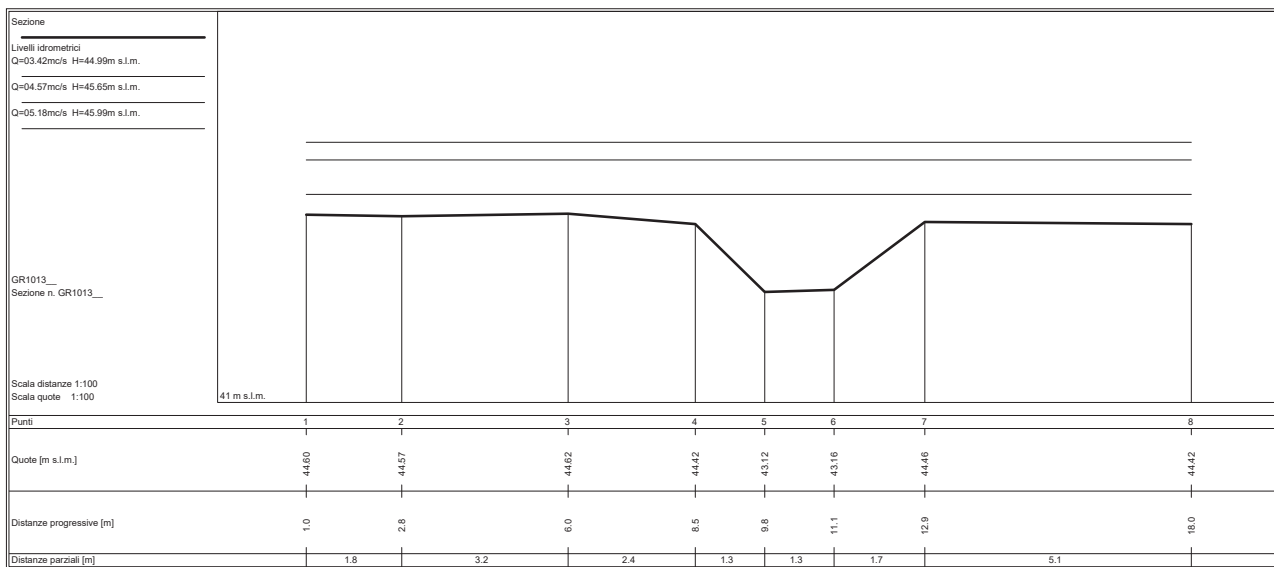


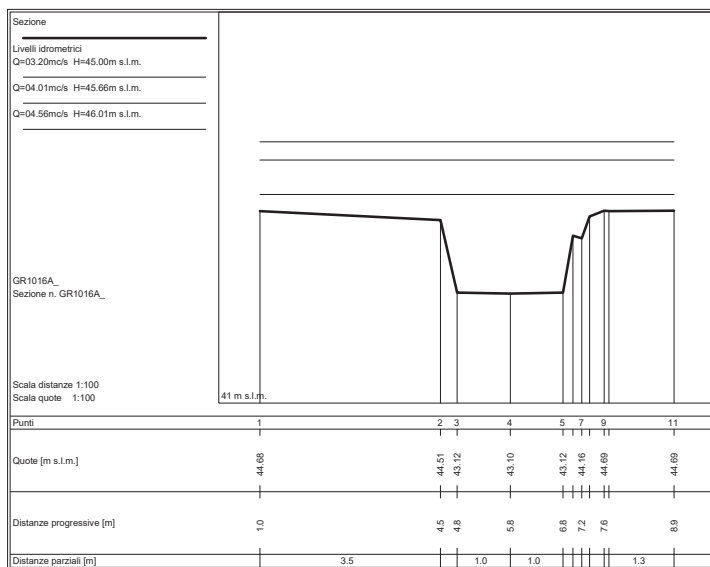
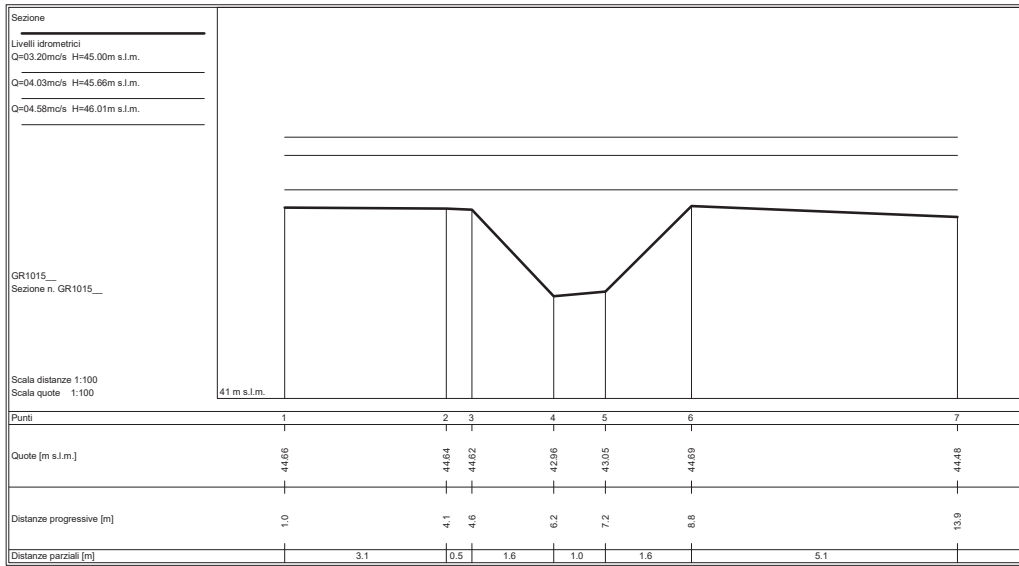


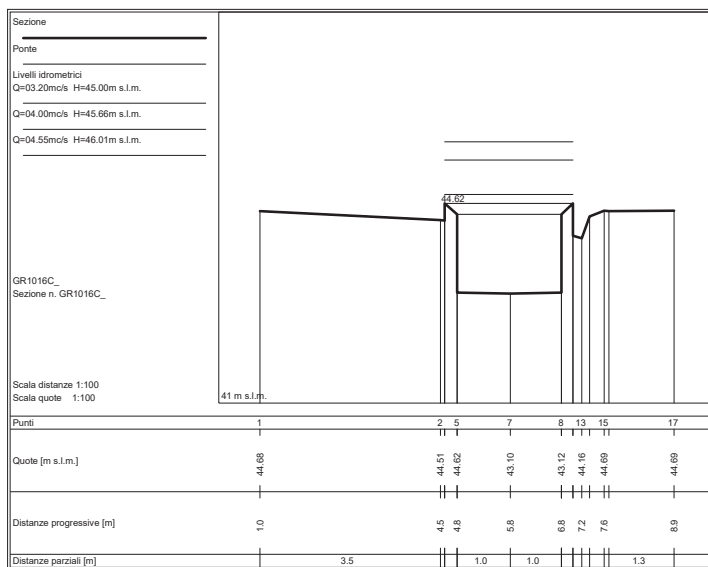
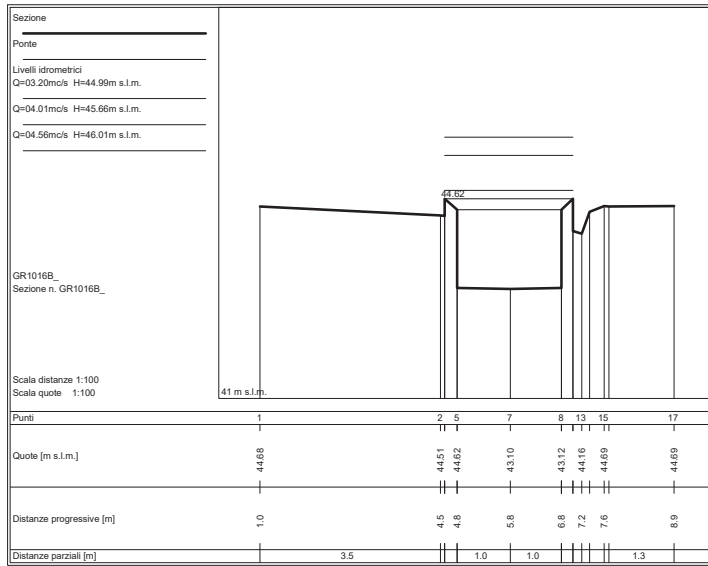


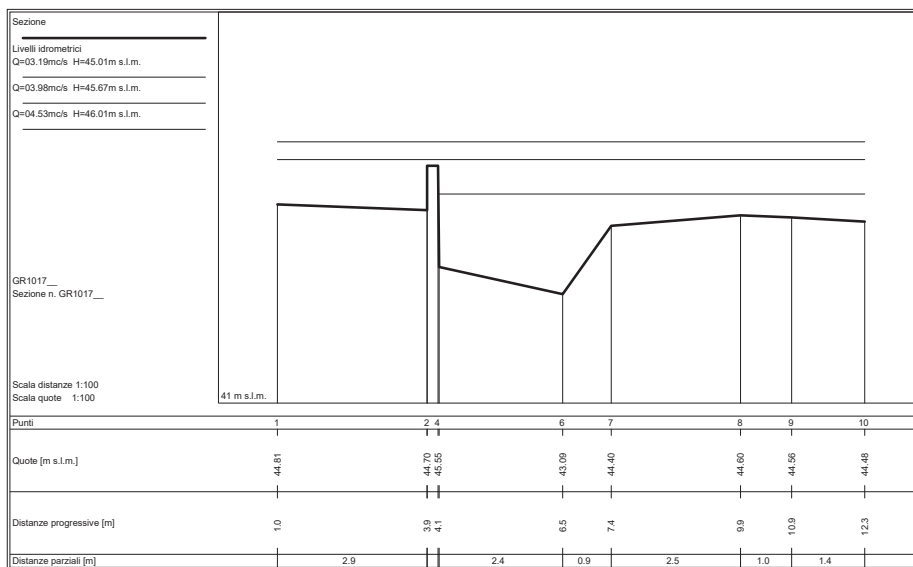
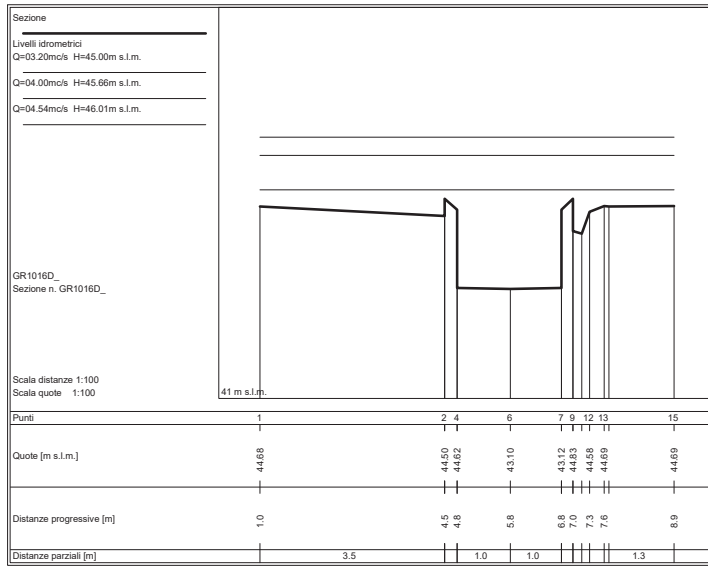


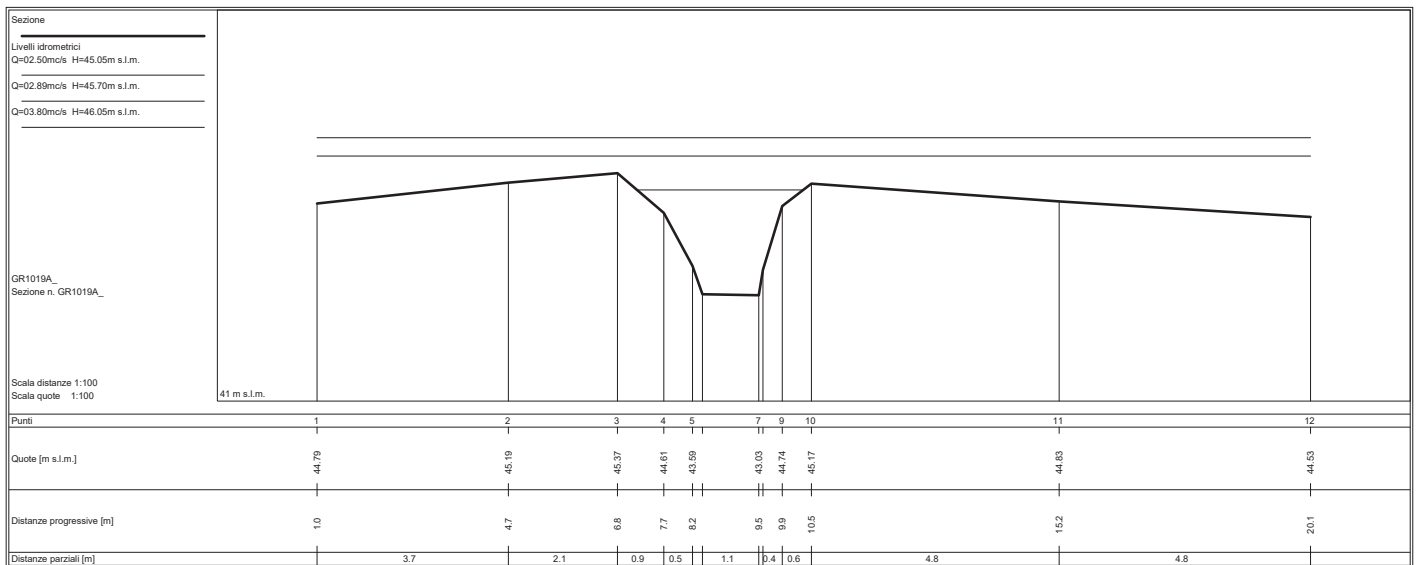
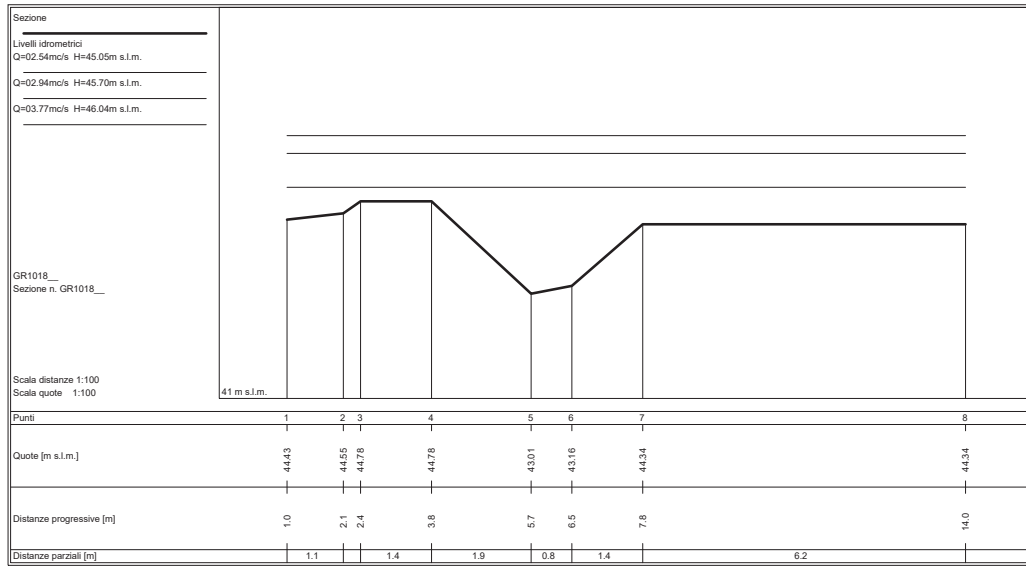


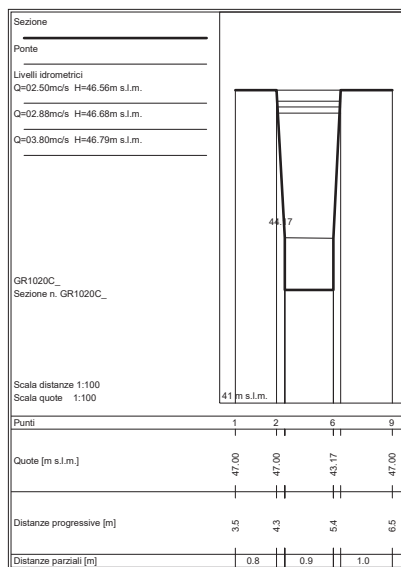
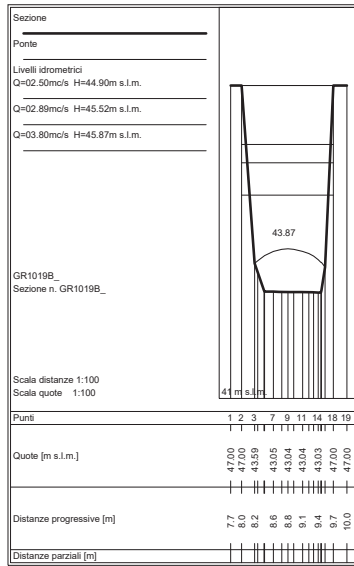


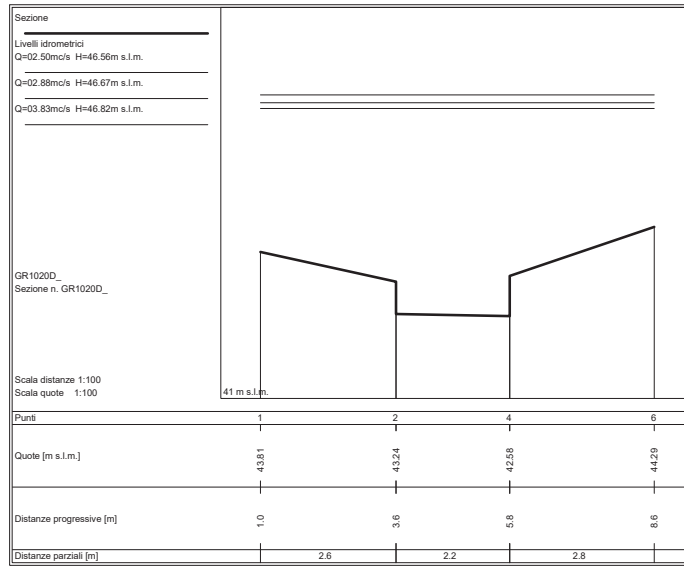




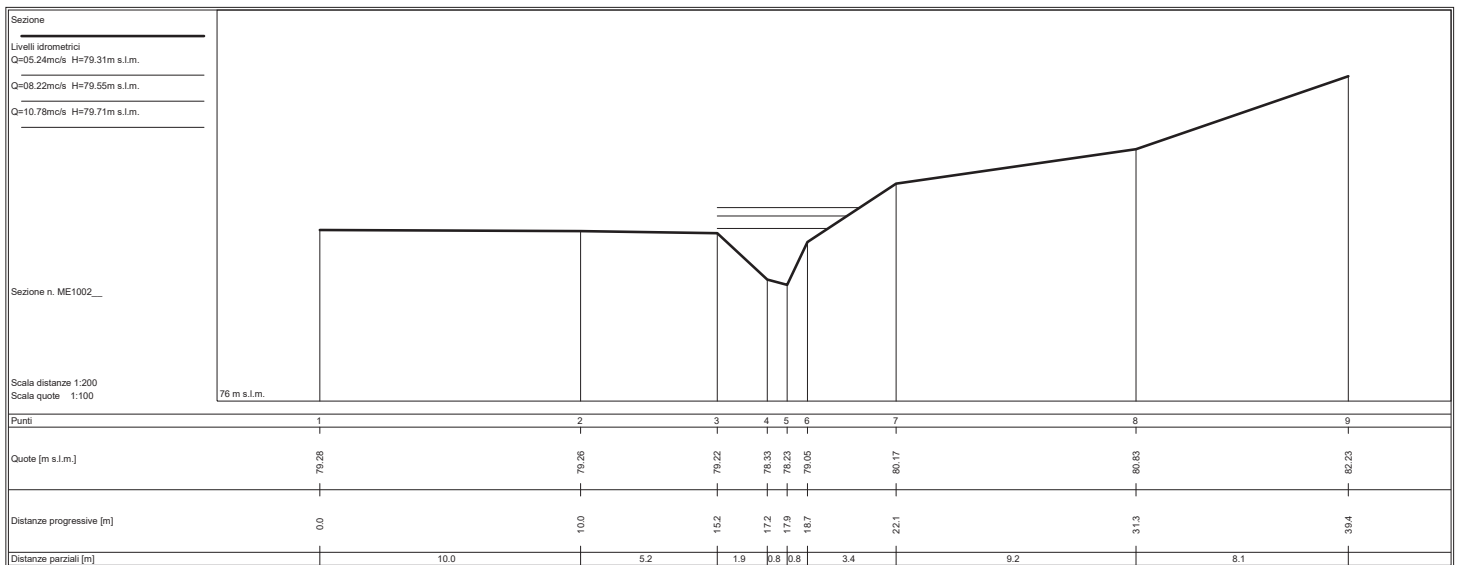
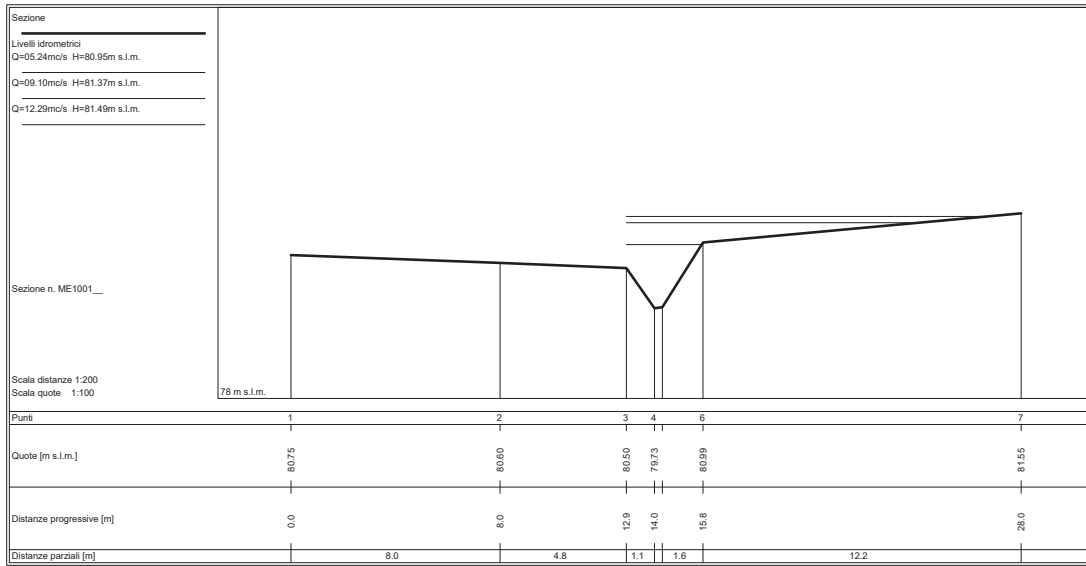


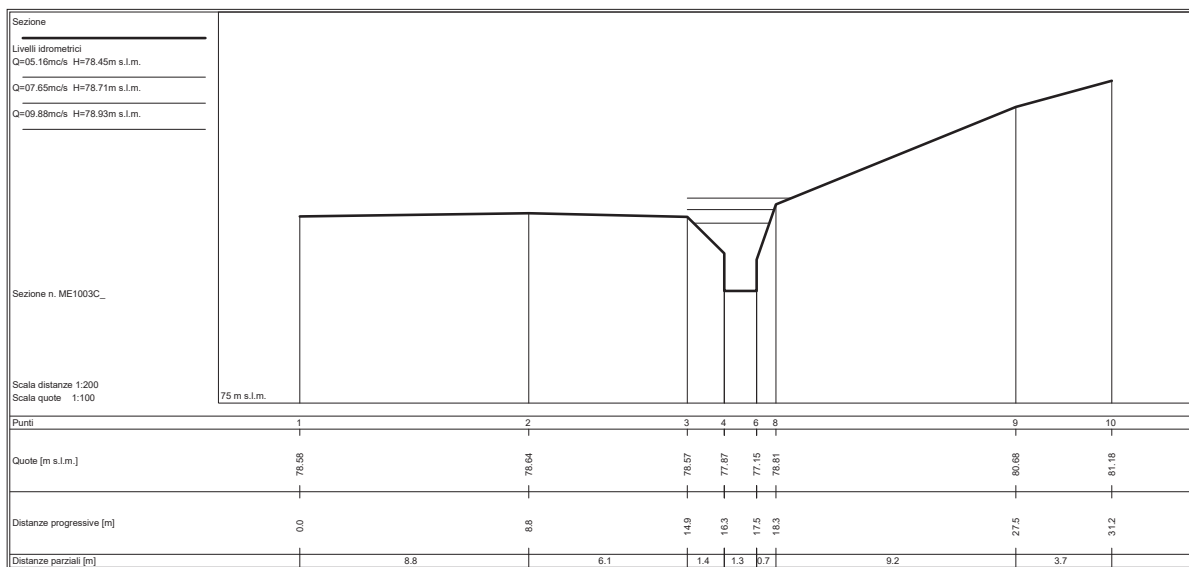
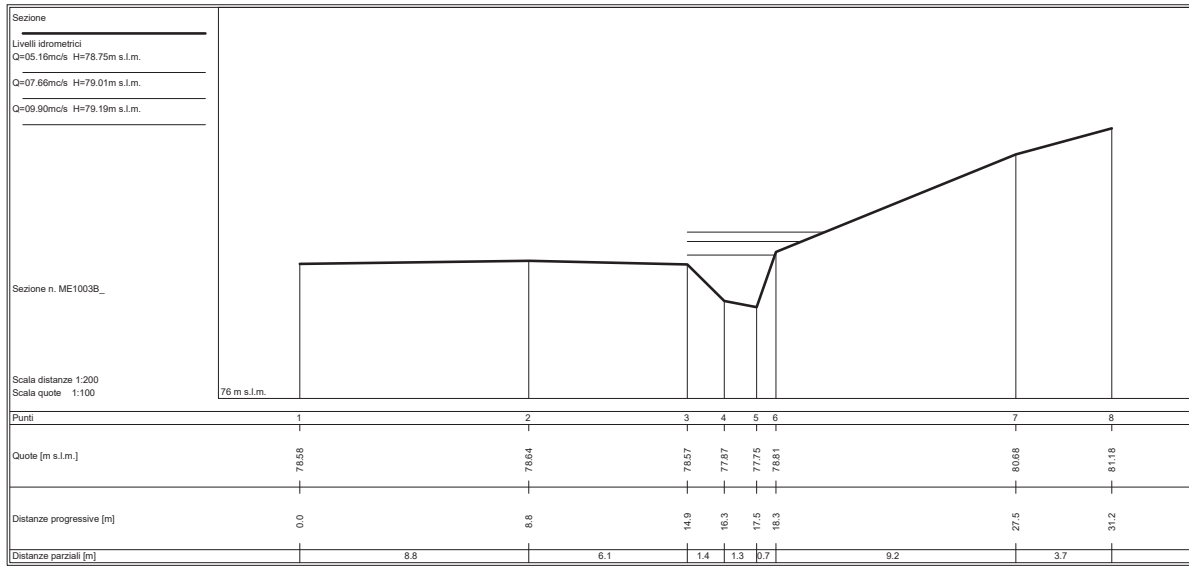


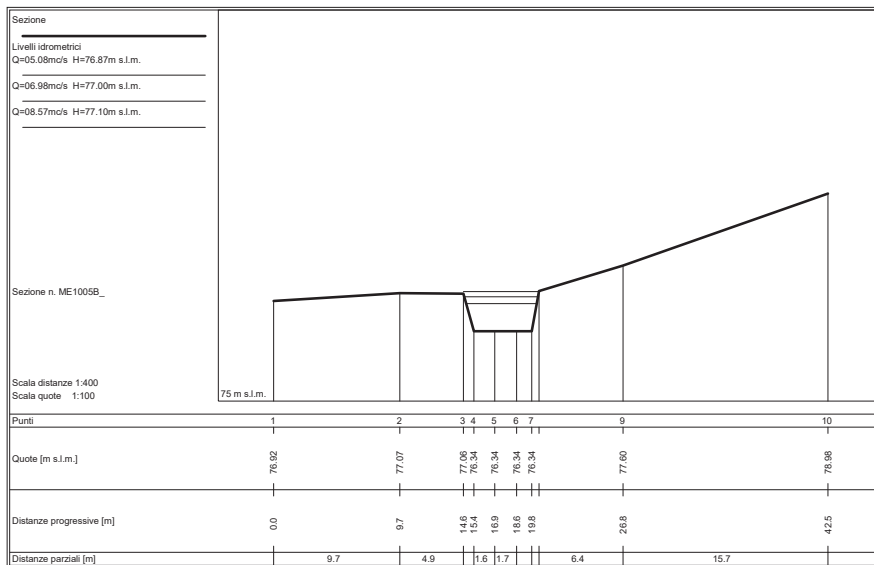
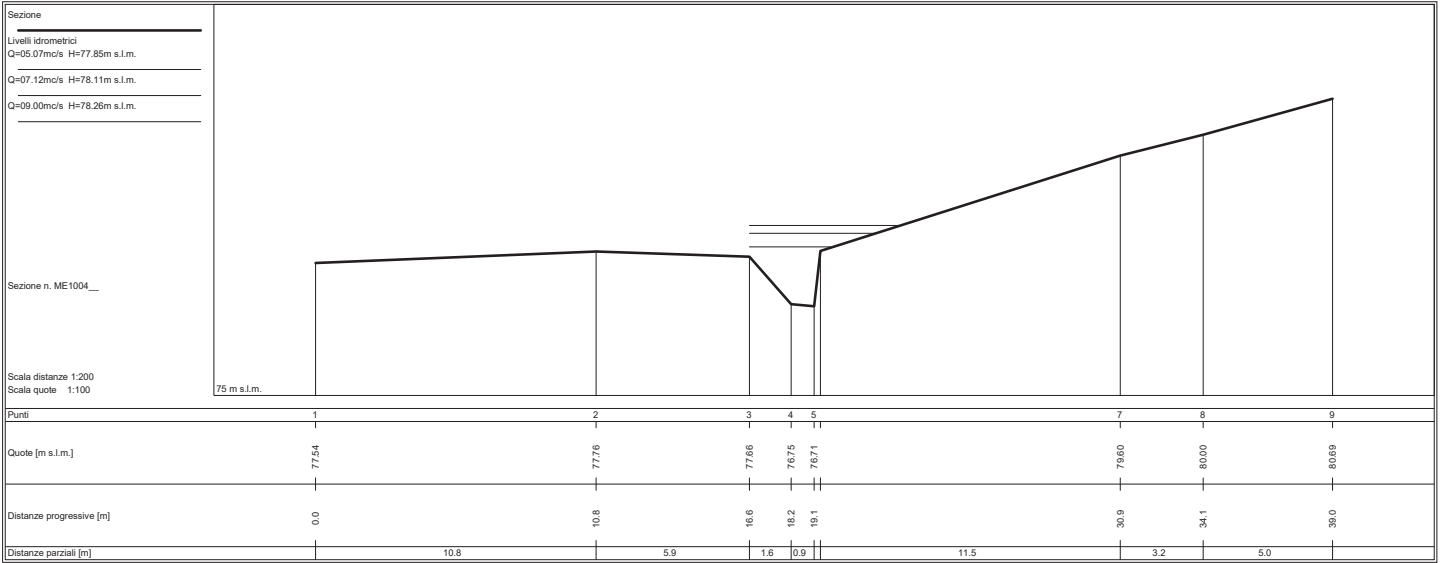


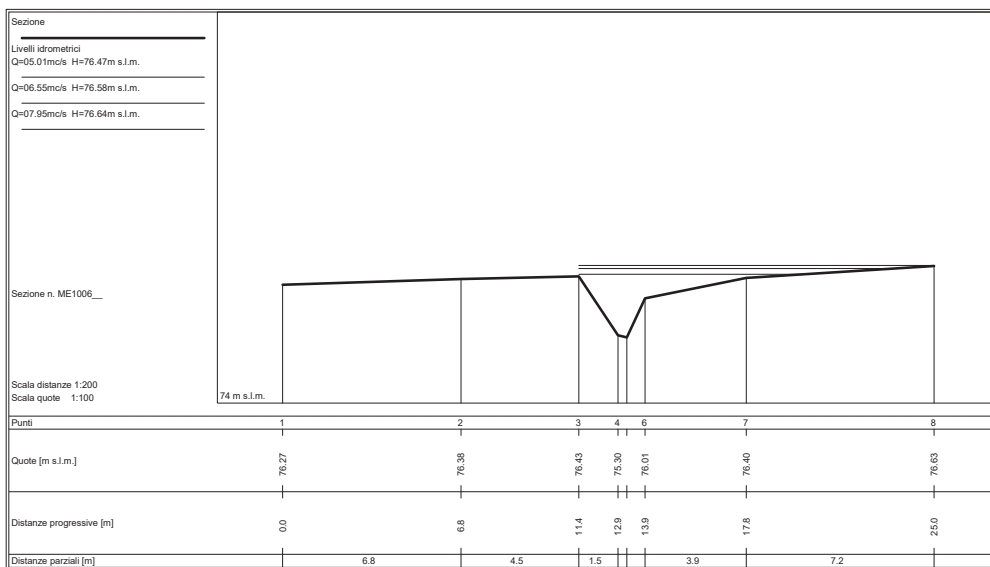
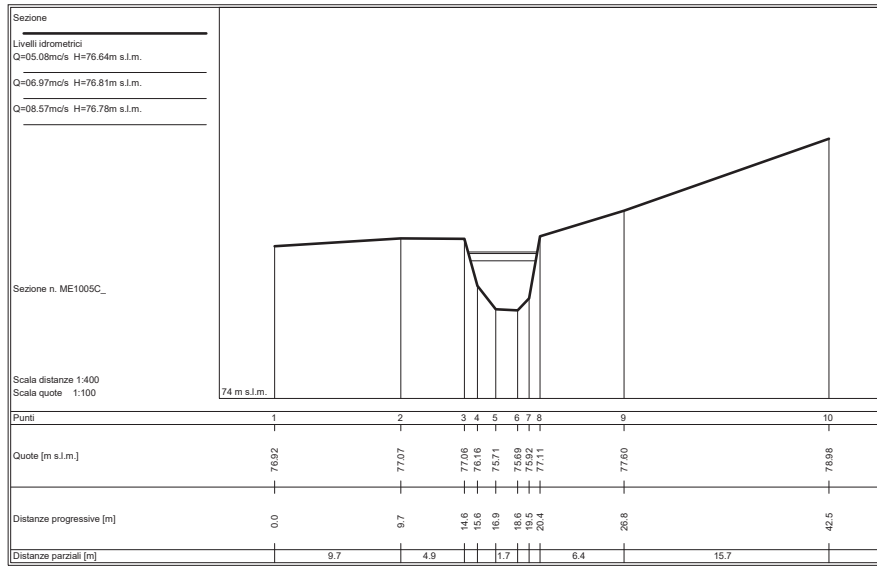


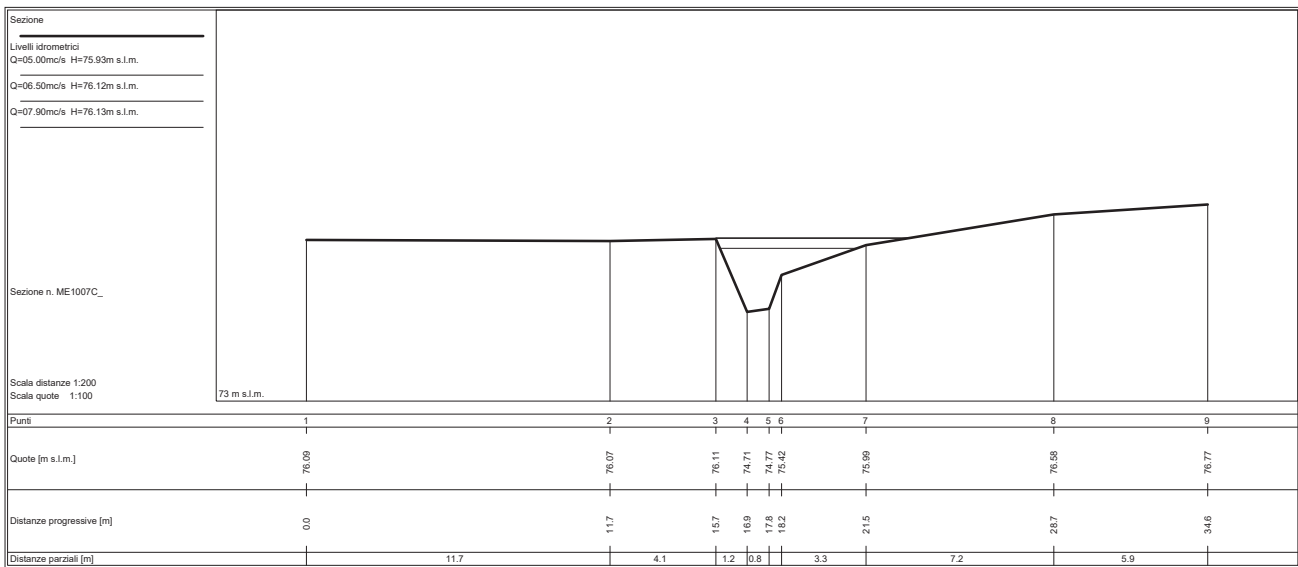
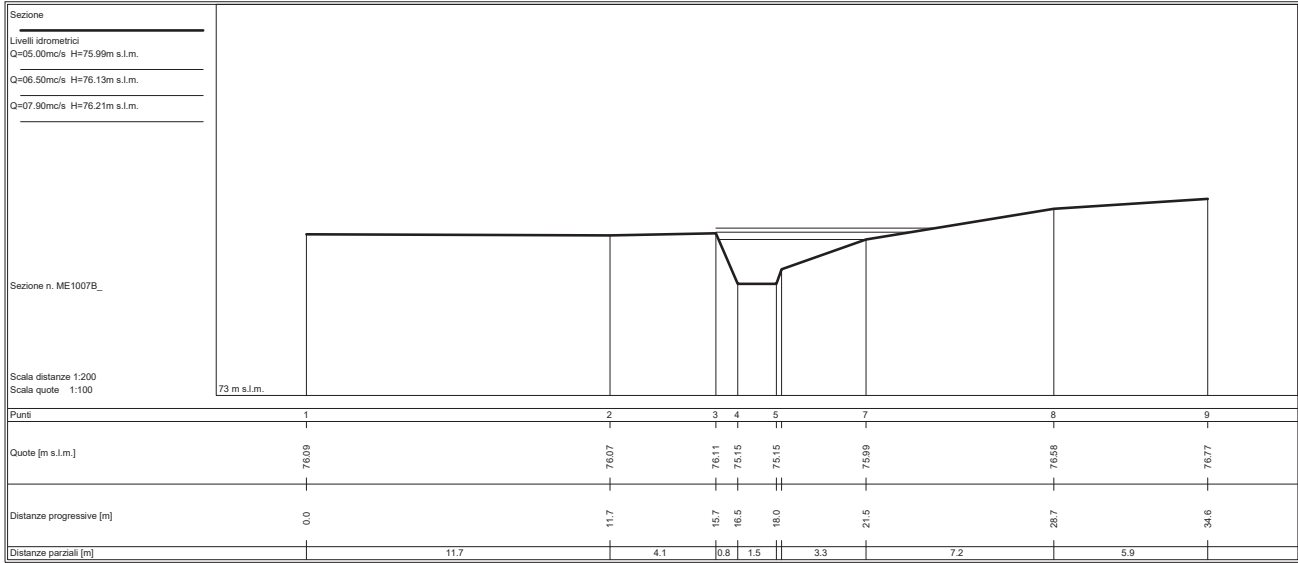
SEZIONI FLUVIALI
FOSSO MENDACIONE - TRATTO 1

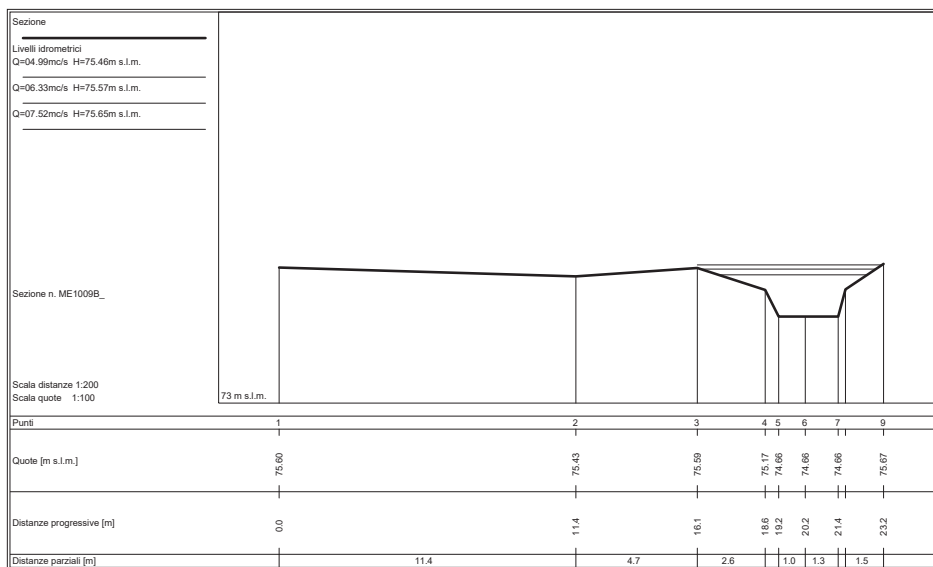
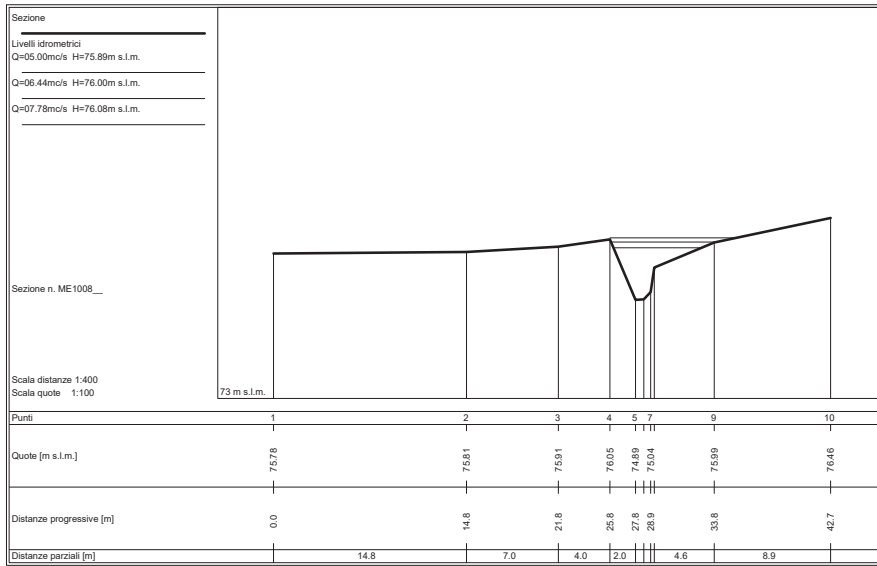


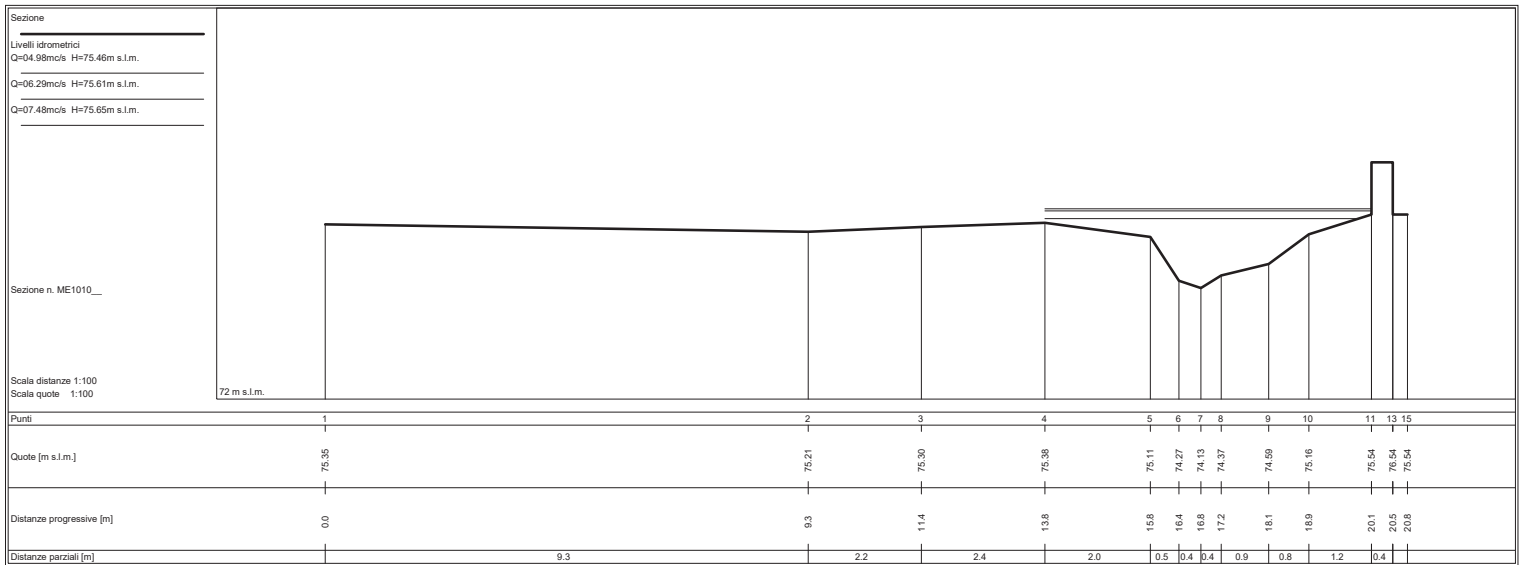
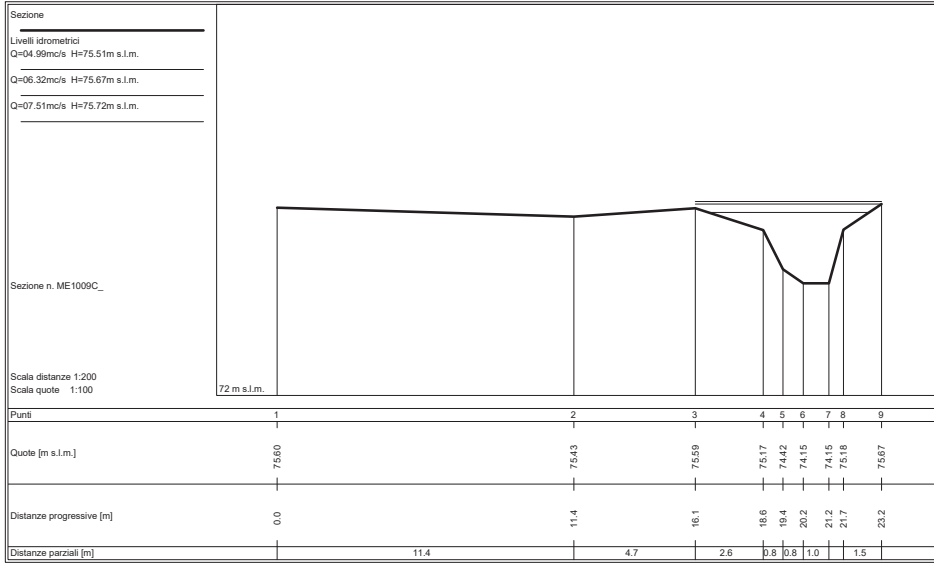


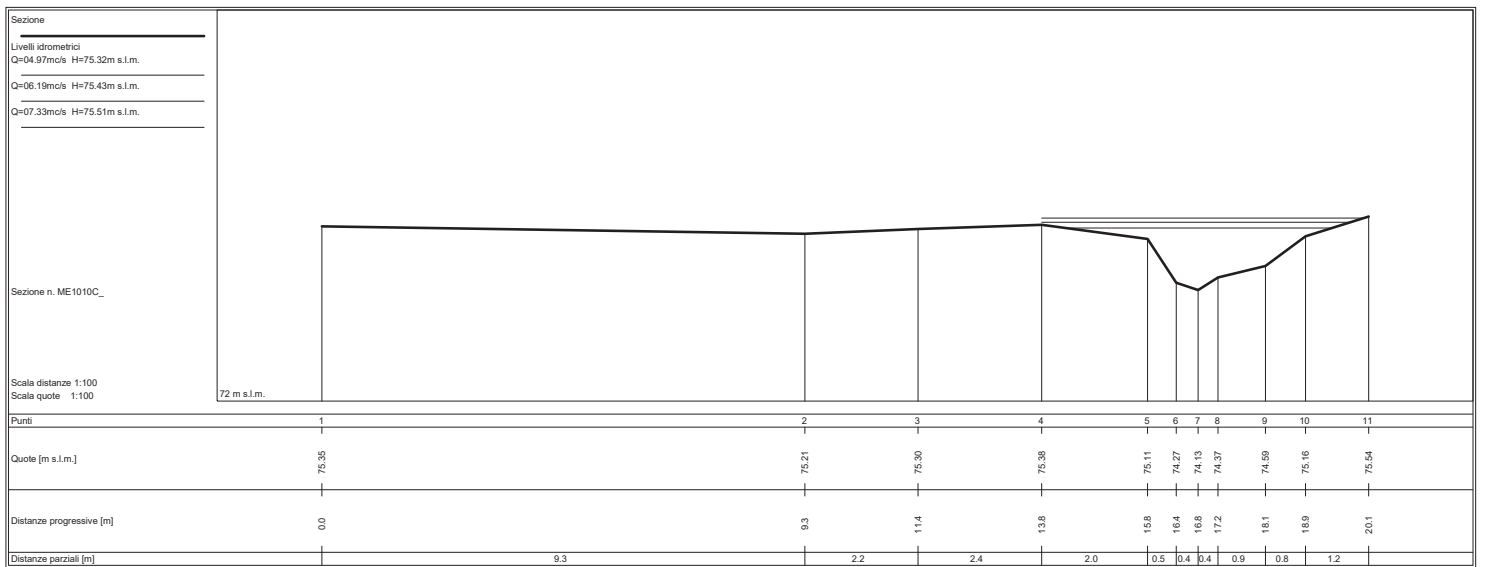
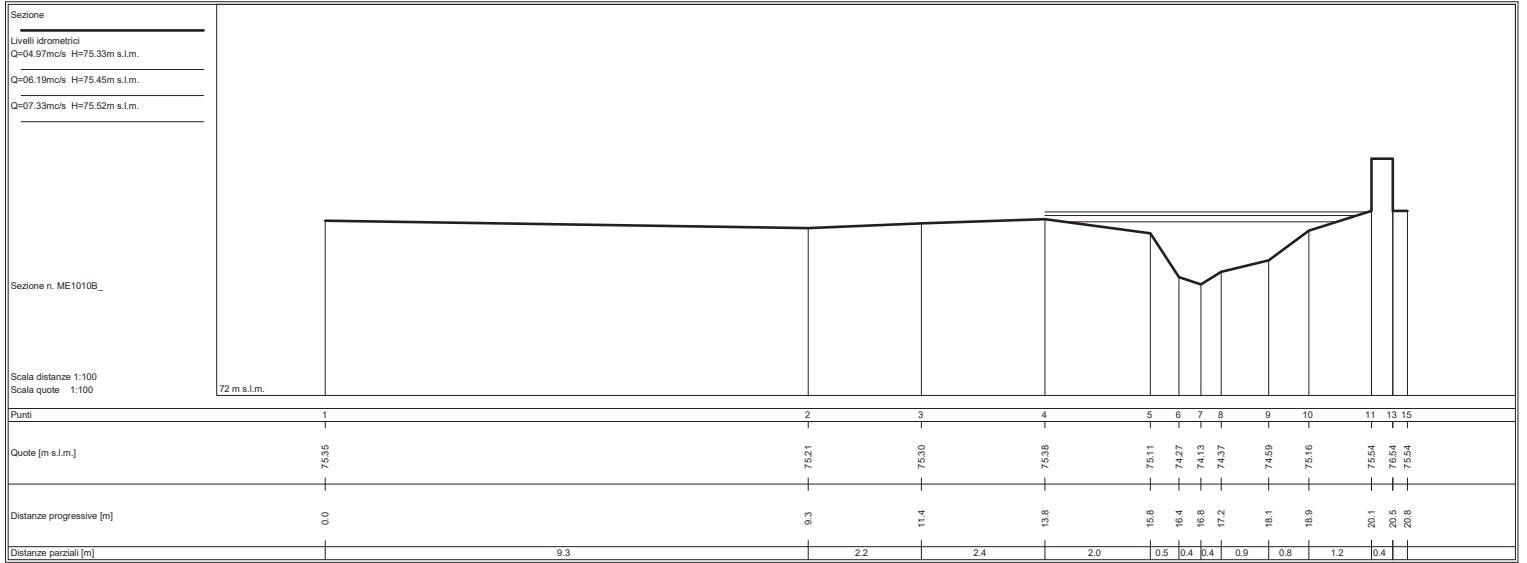


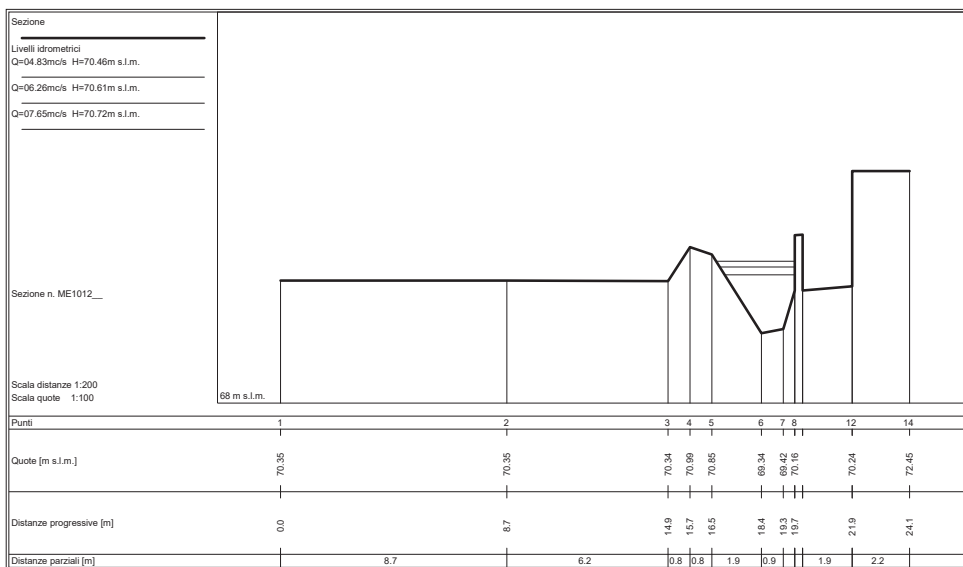
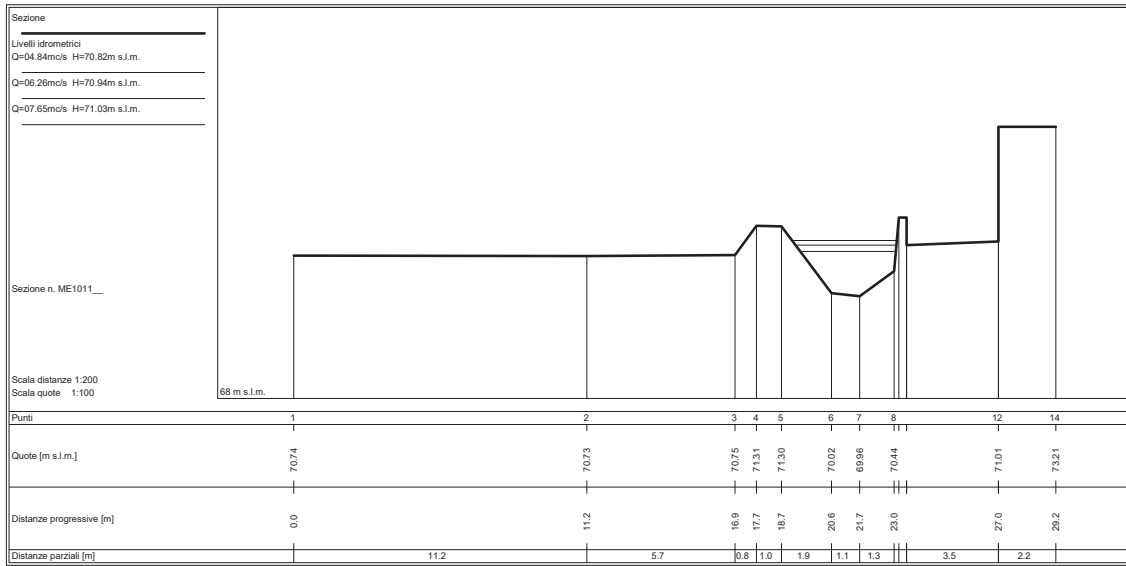


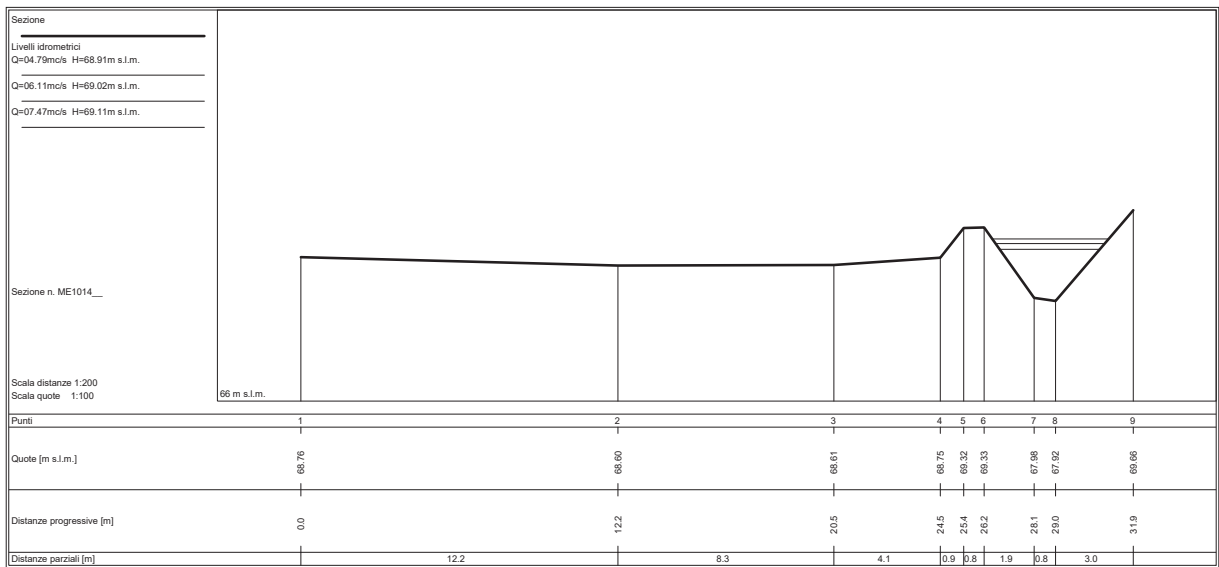
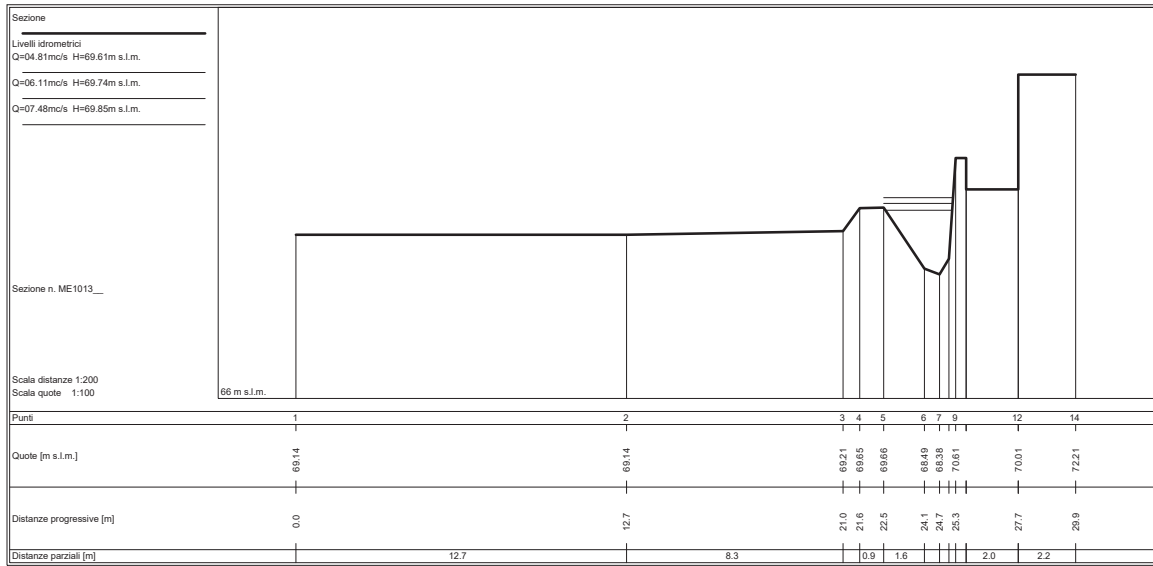


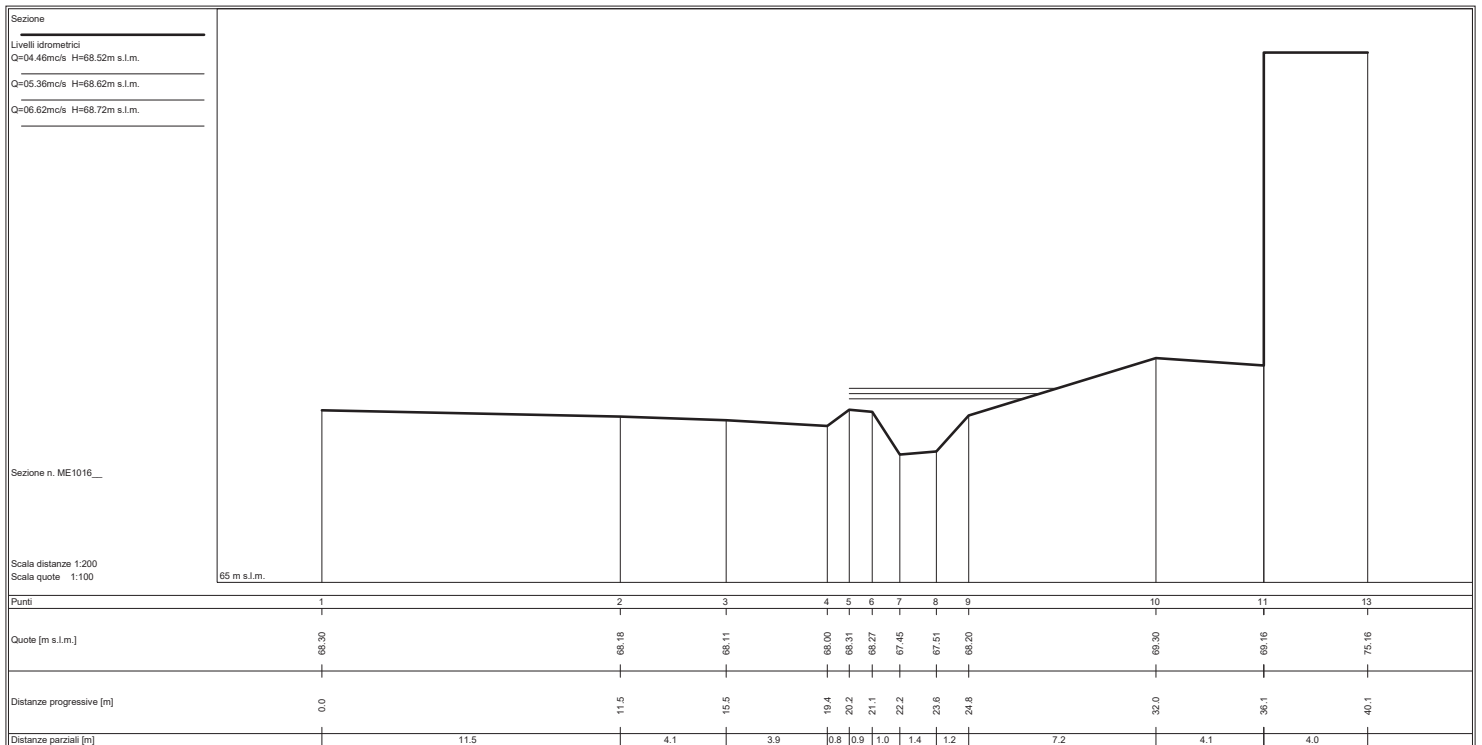
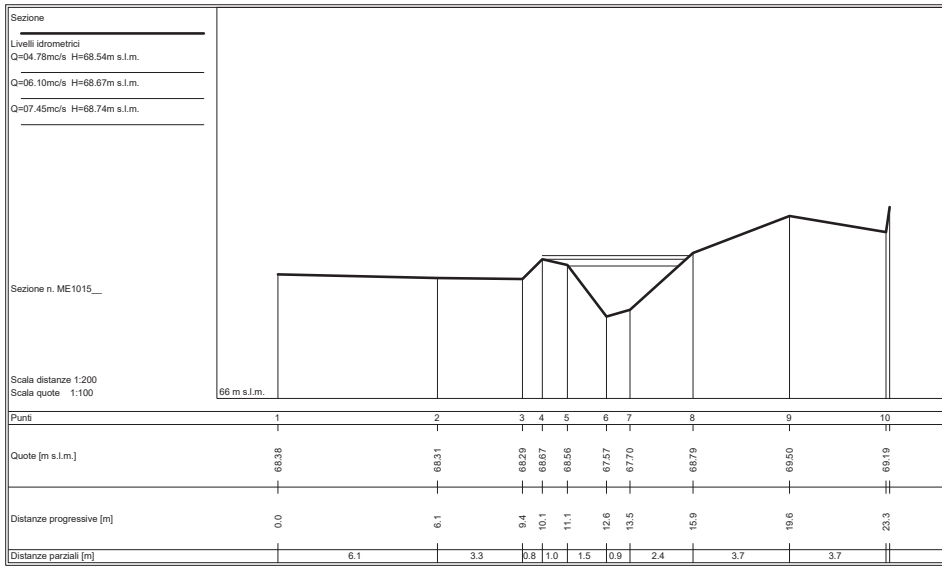


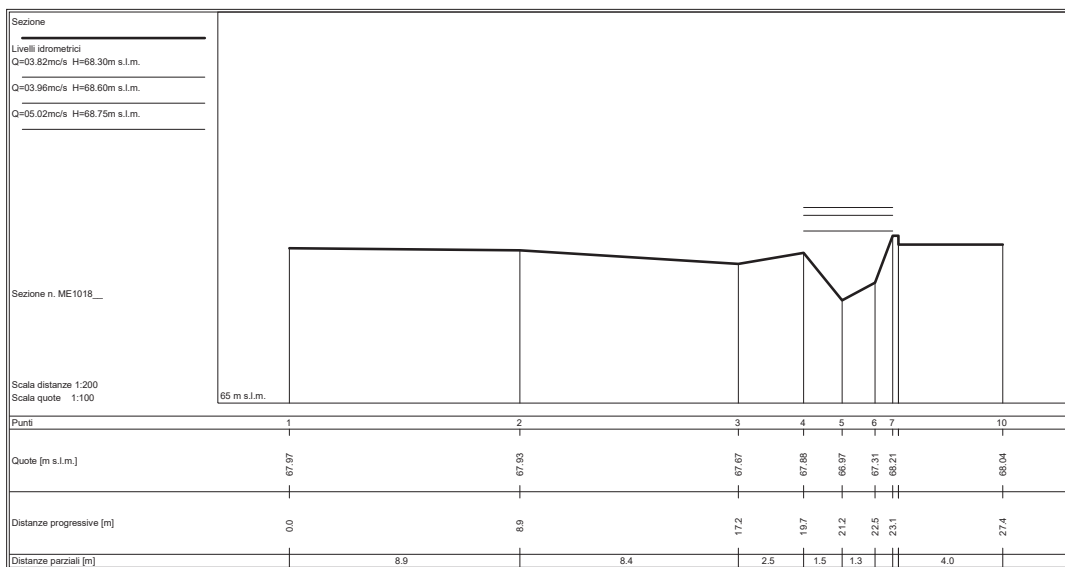
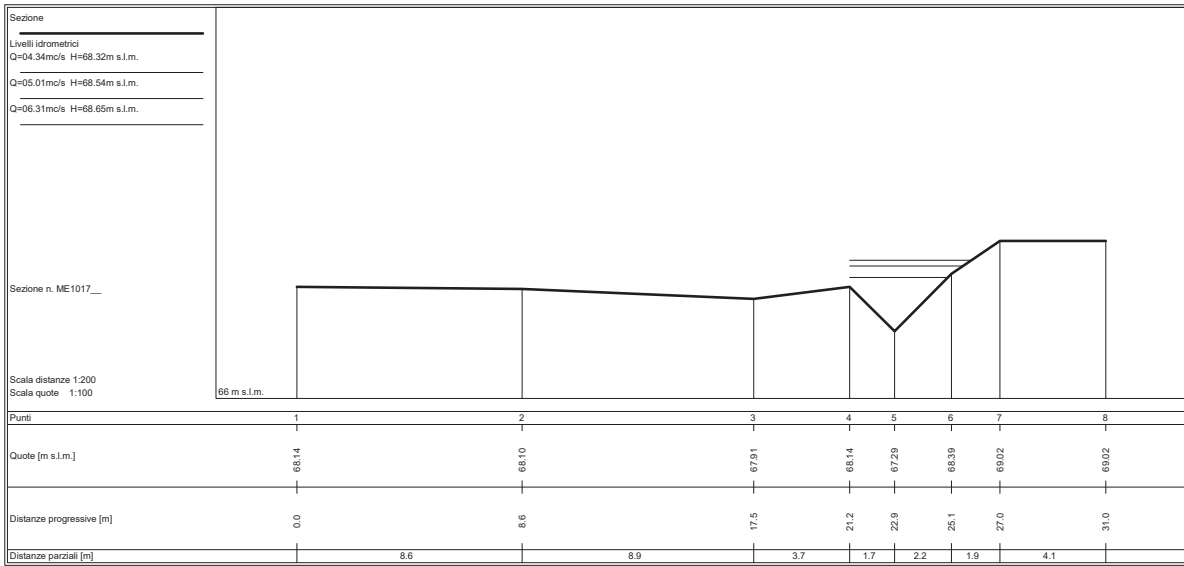


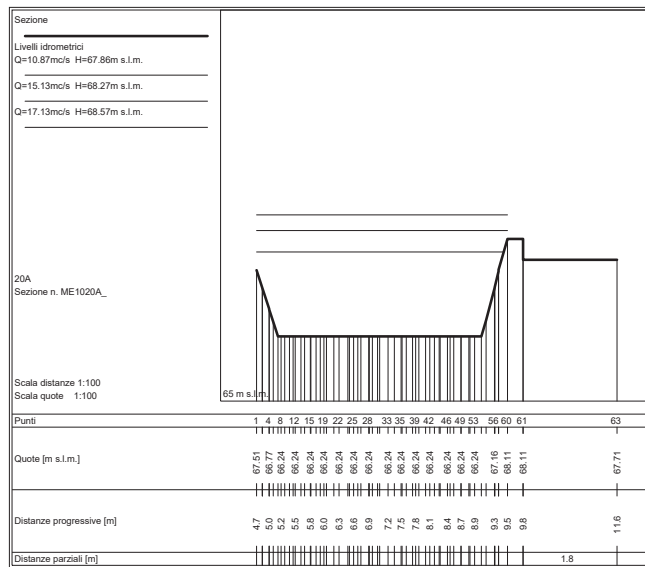
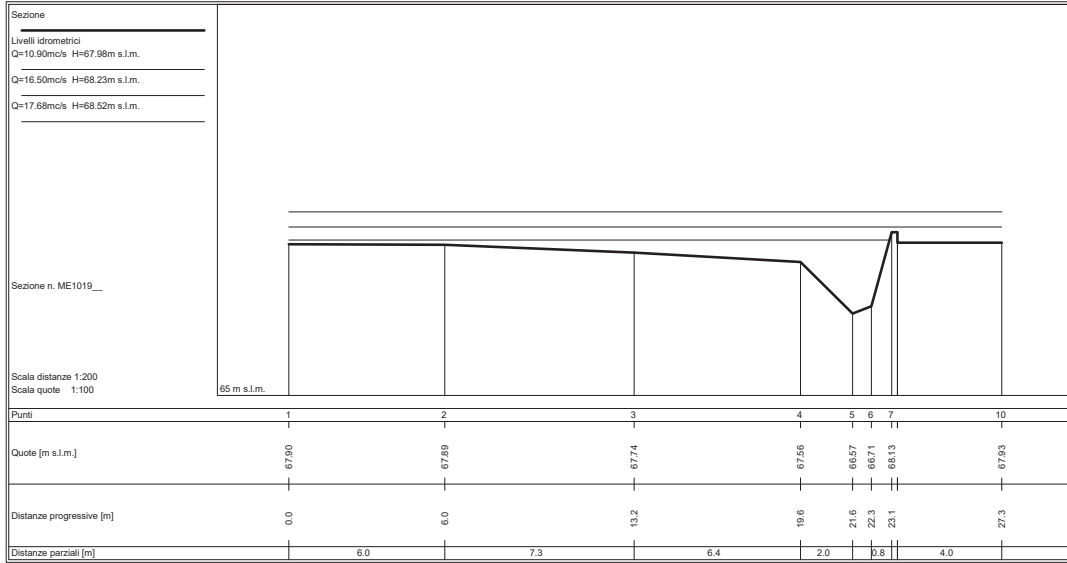


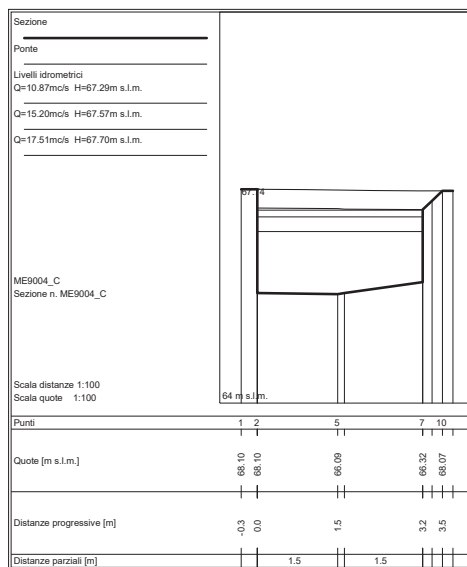
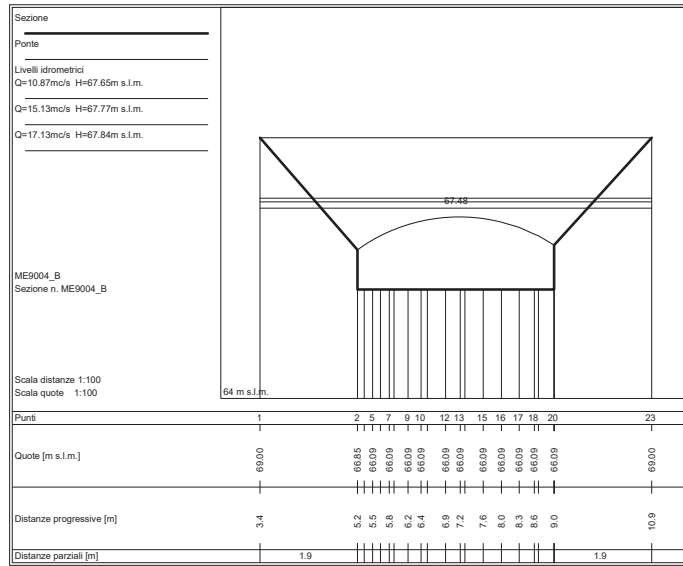


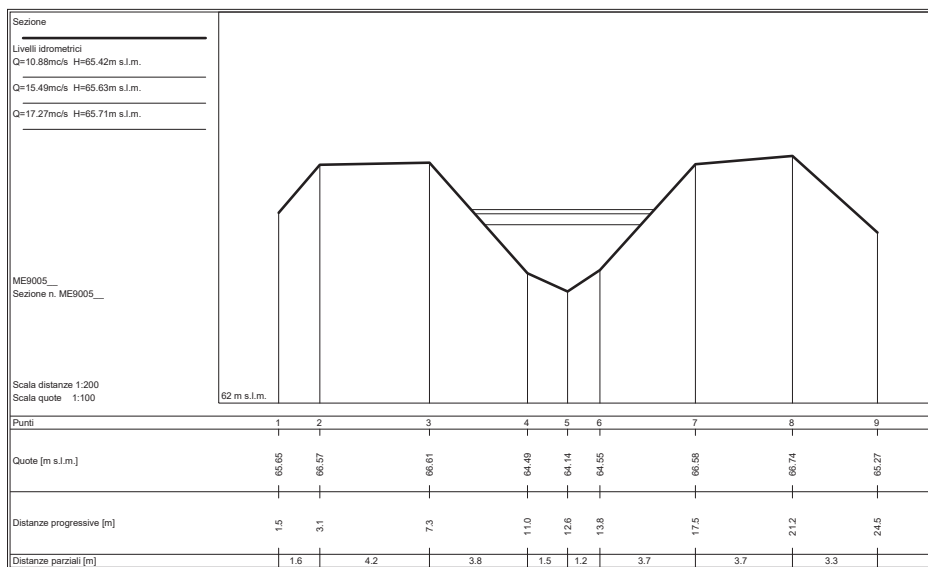
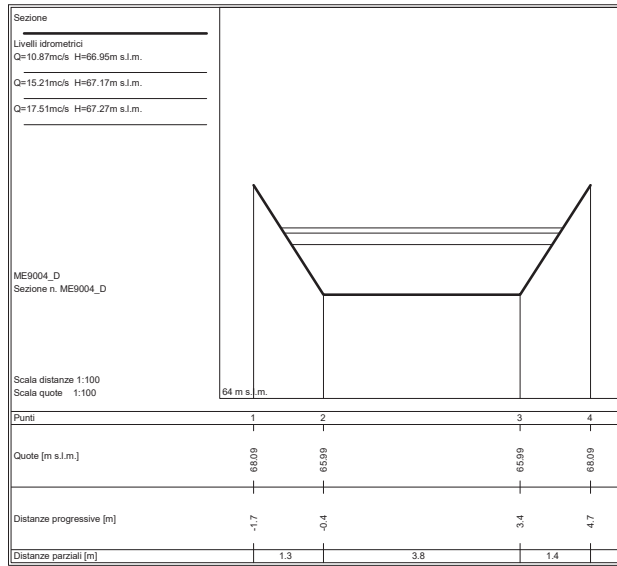


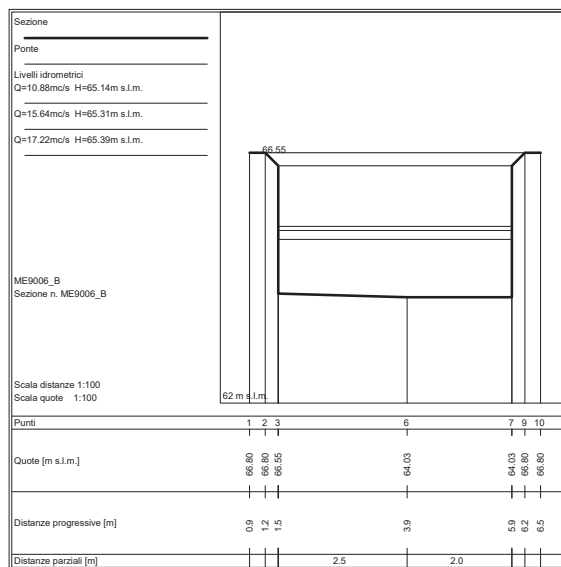
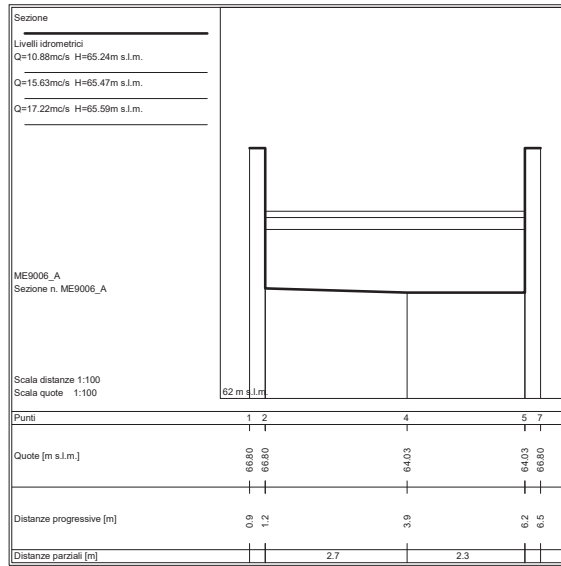


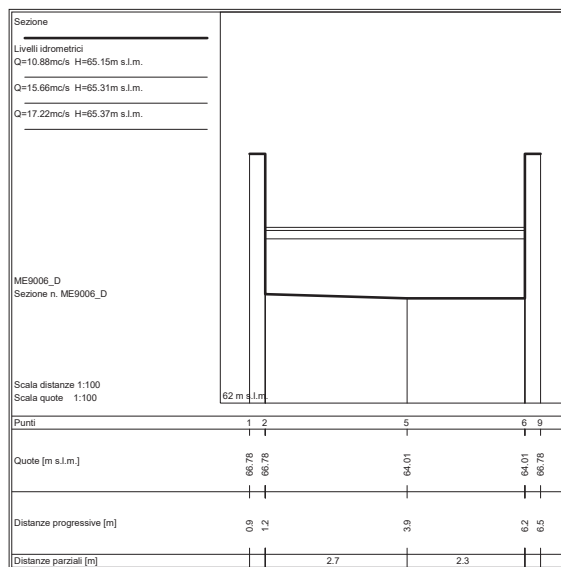
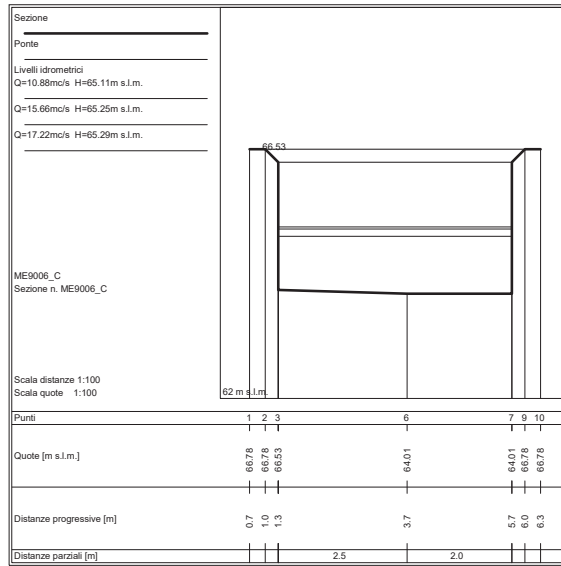


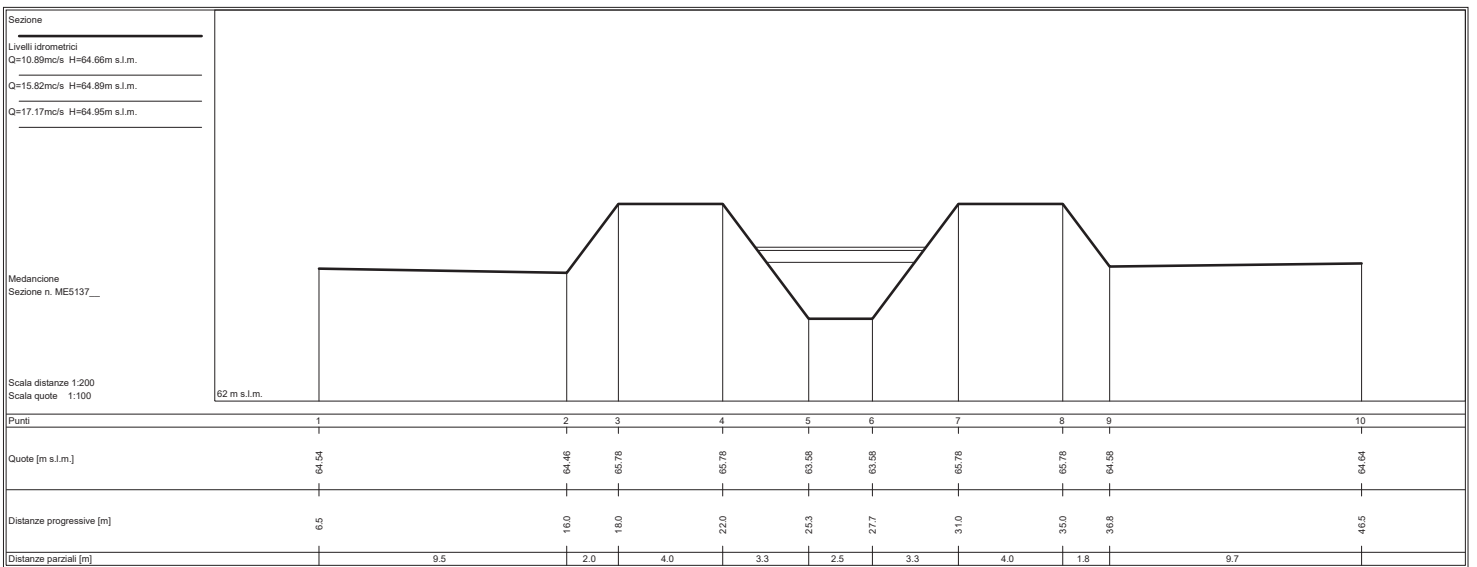
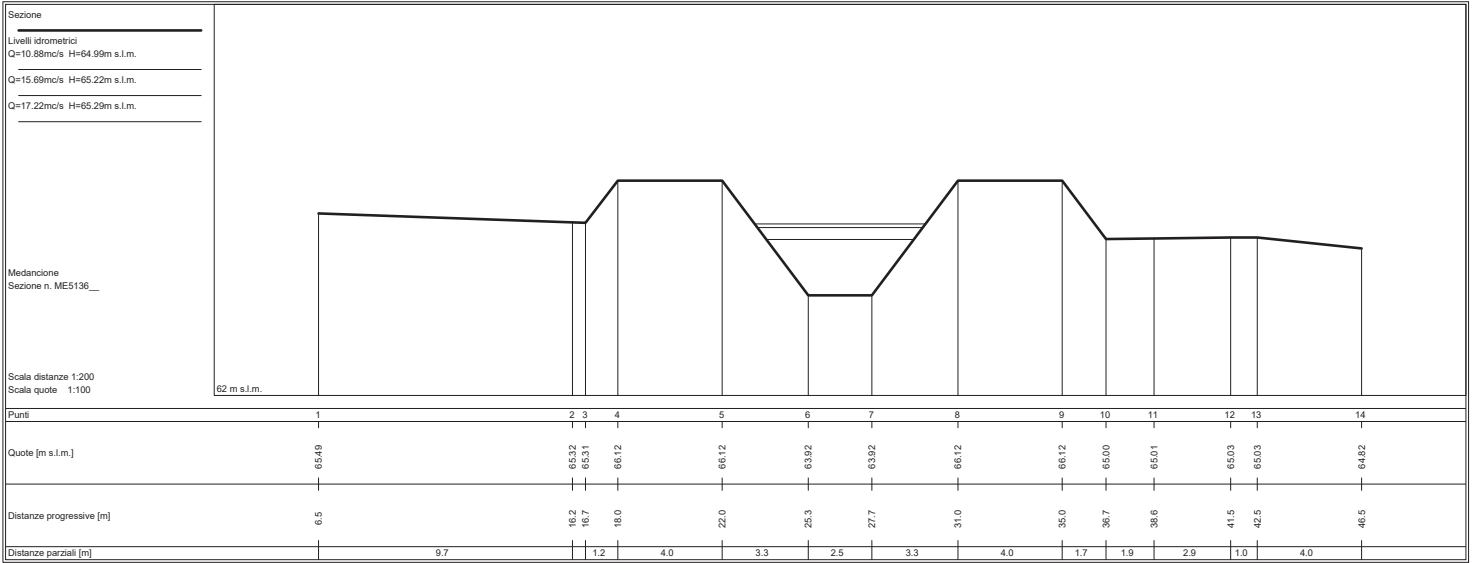


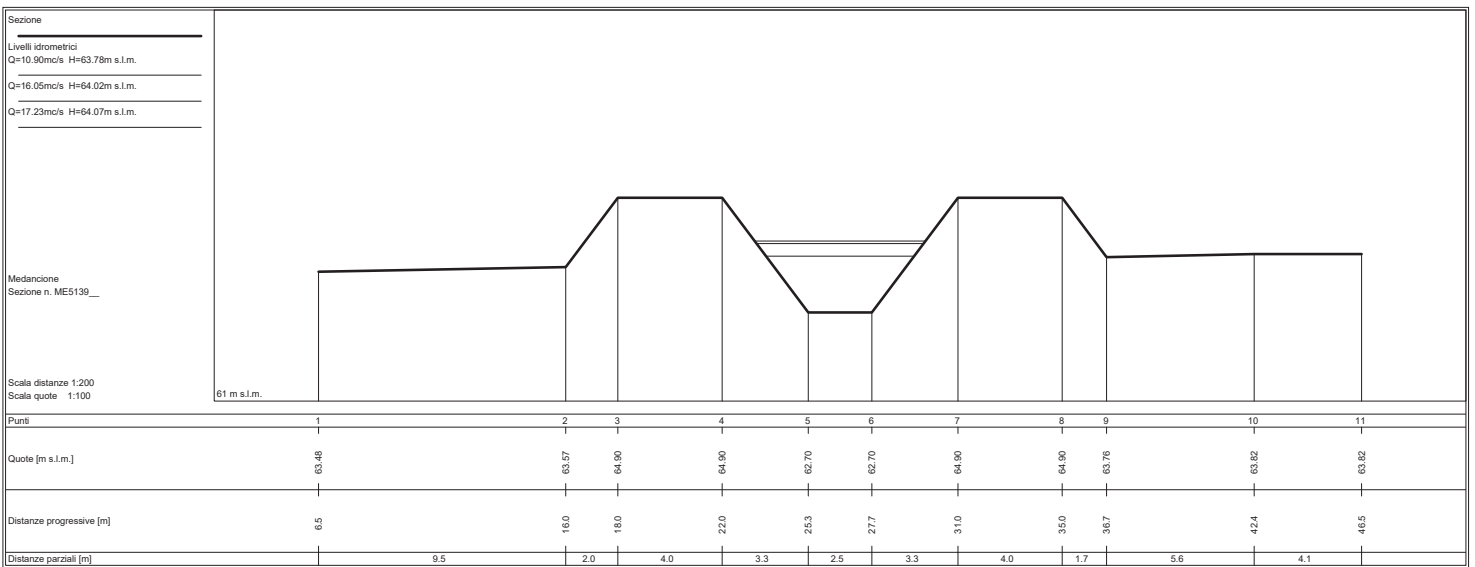
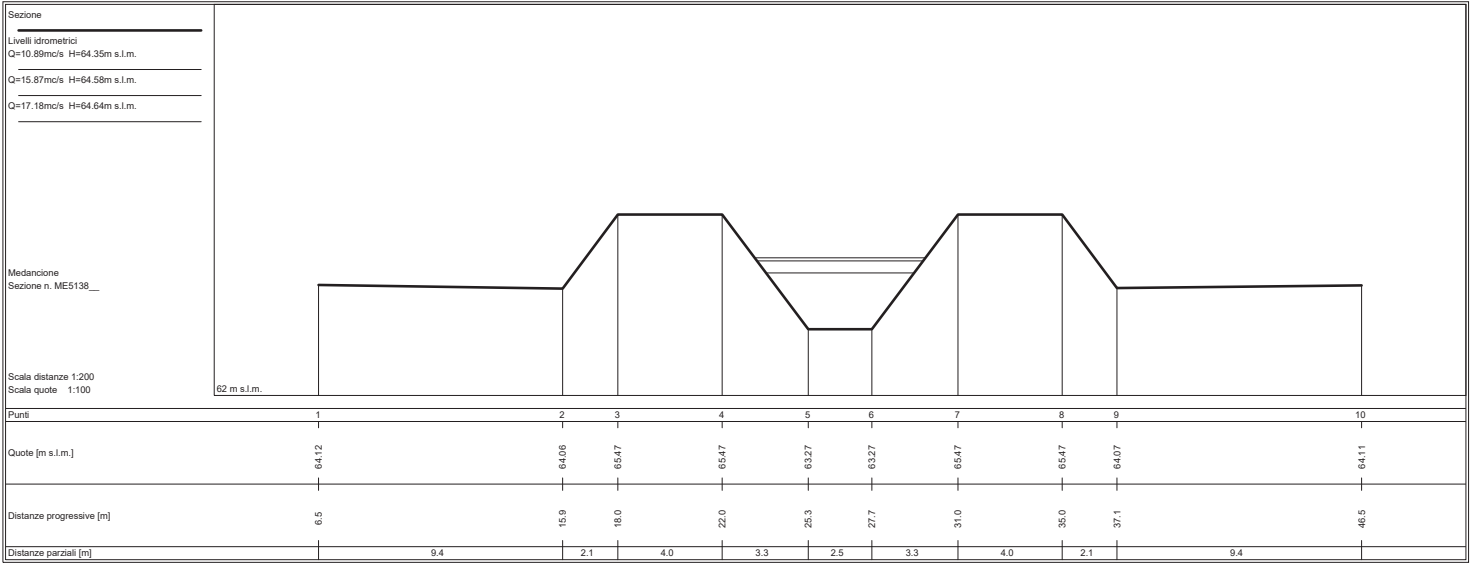


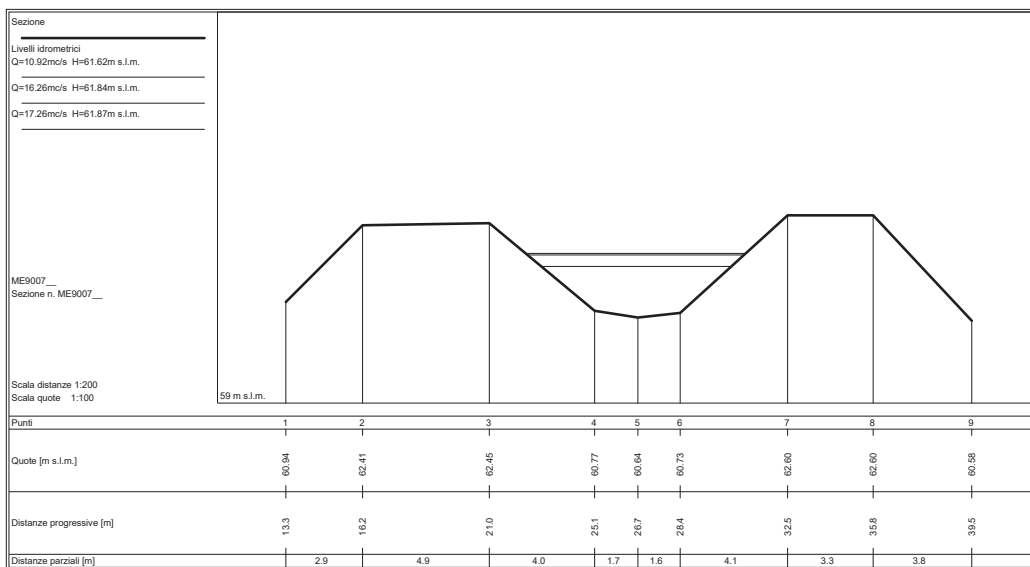
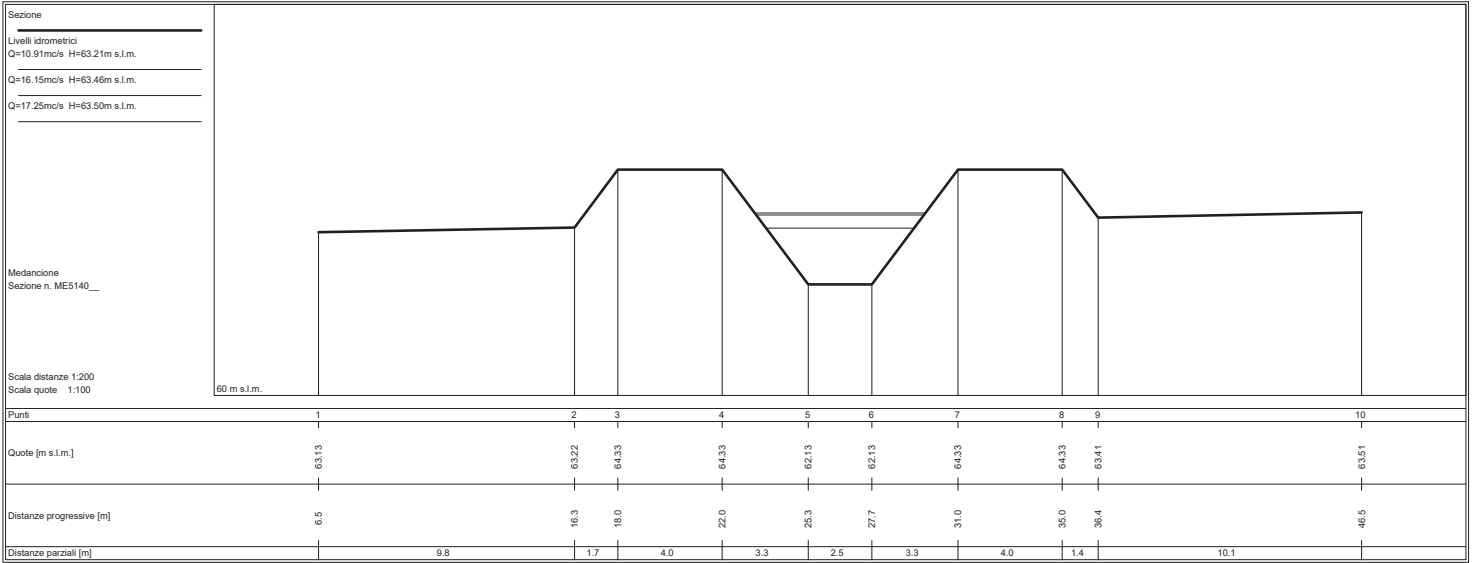


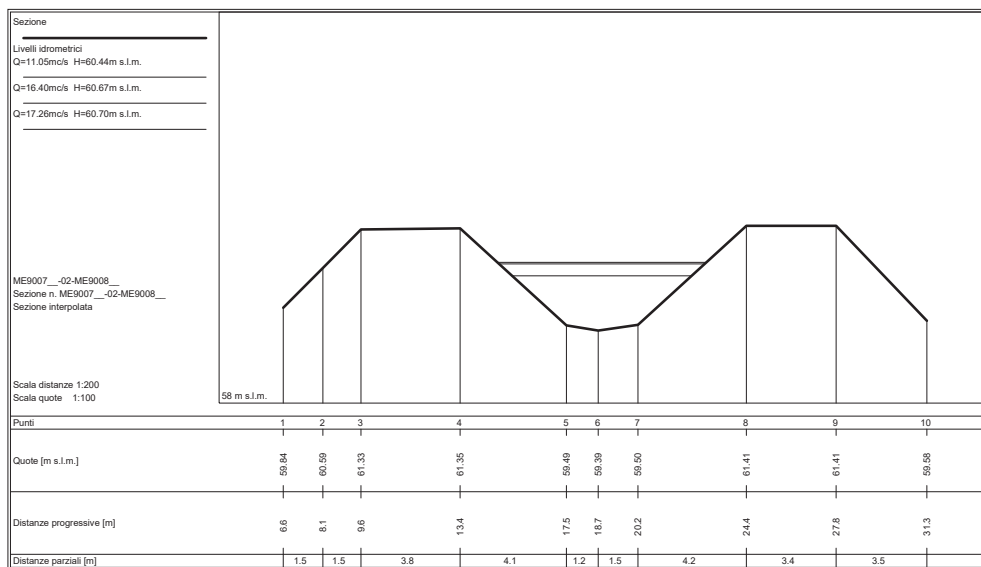
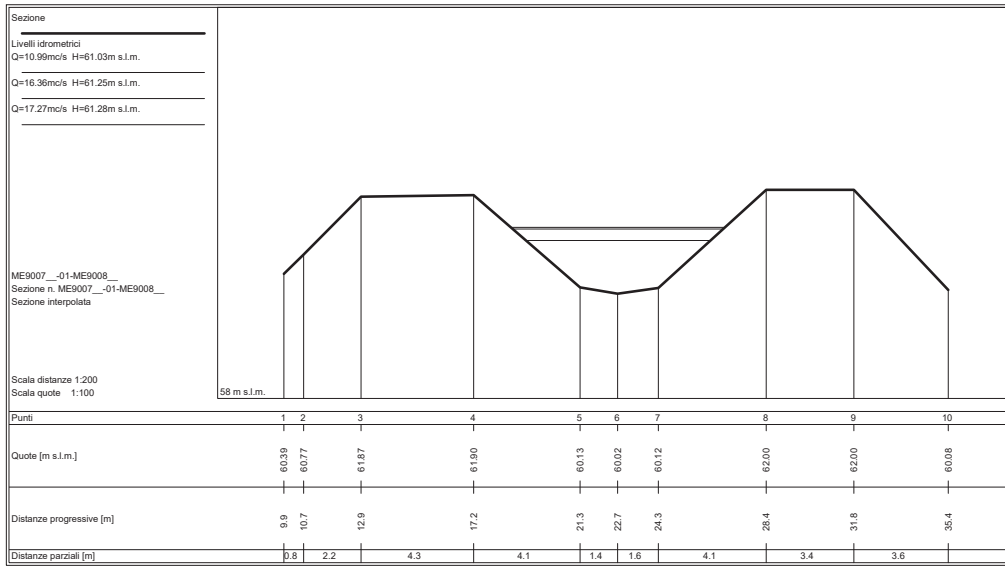


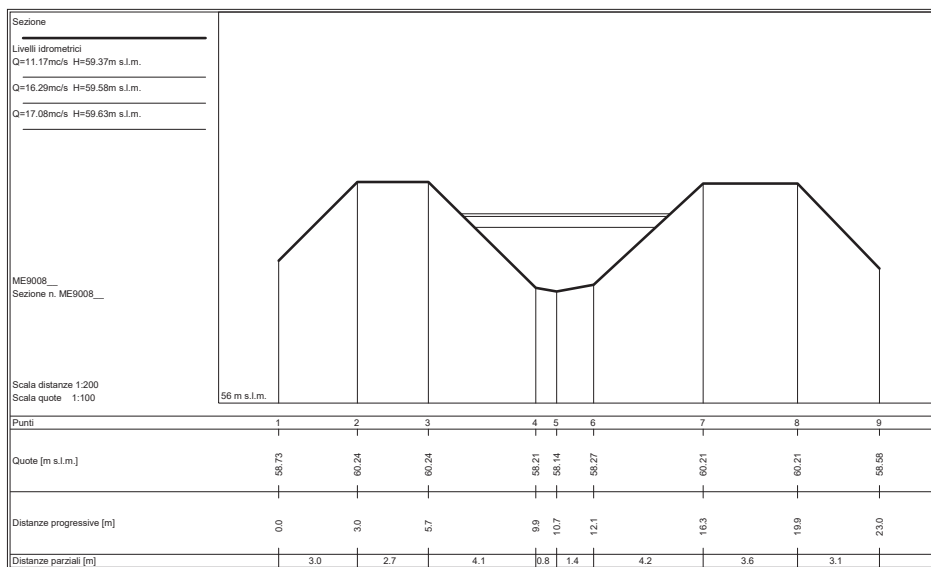
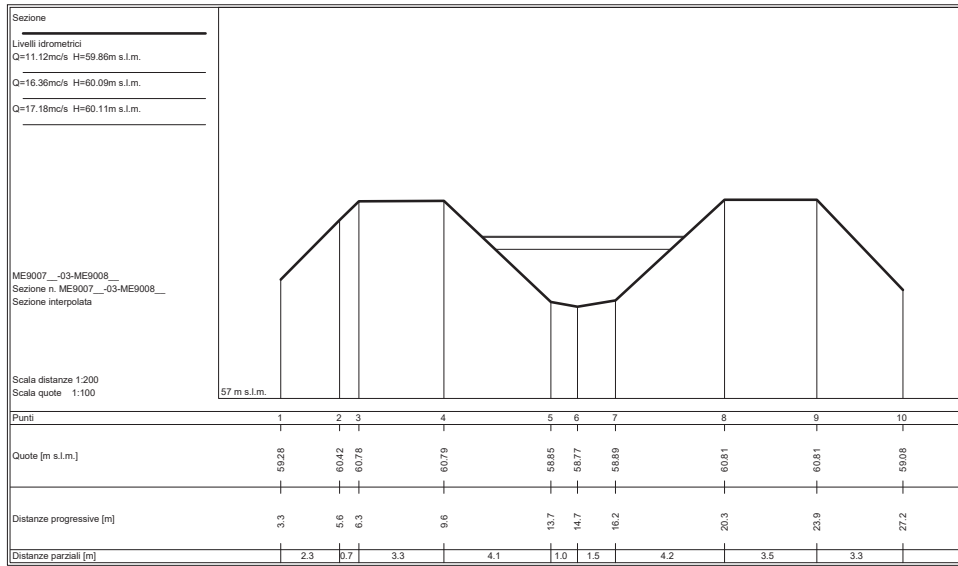


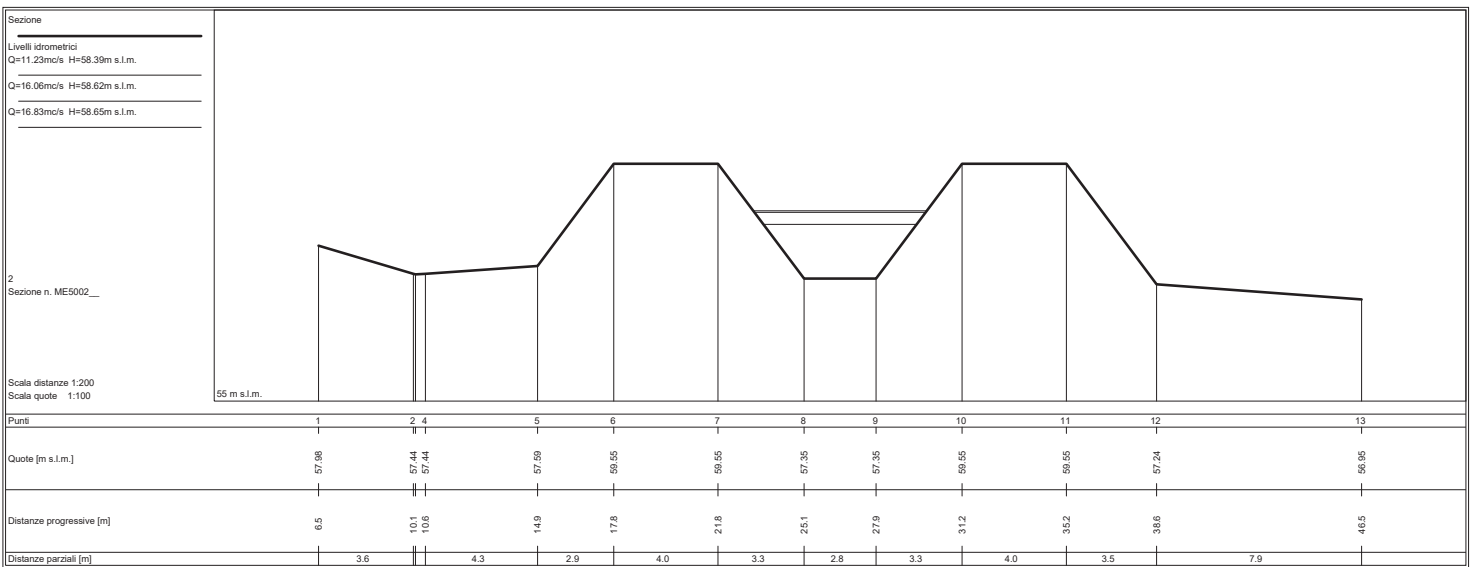
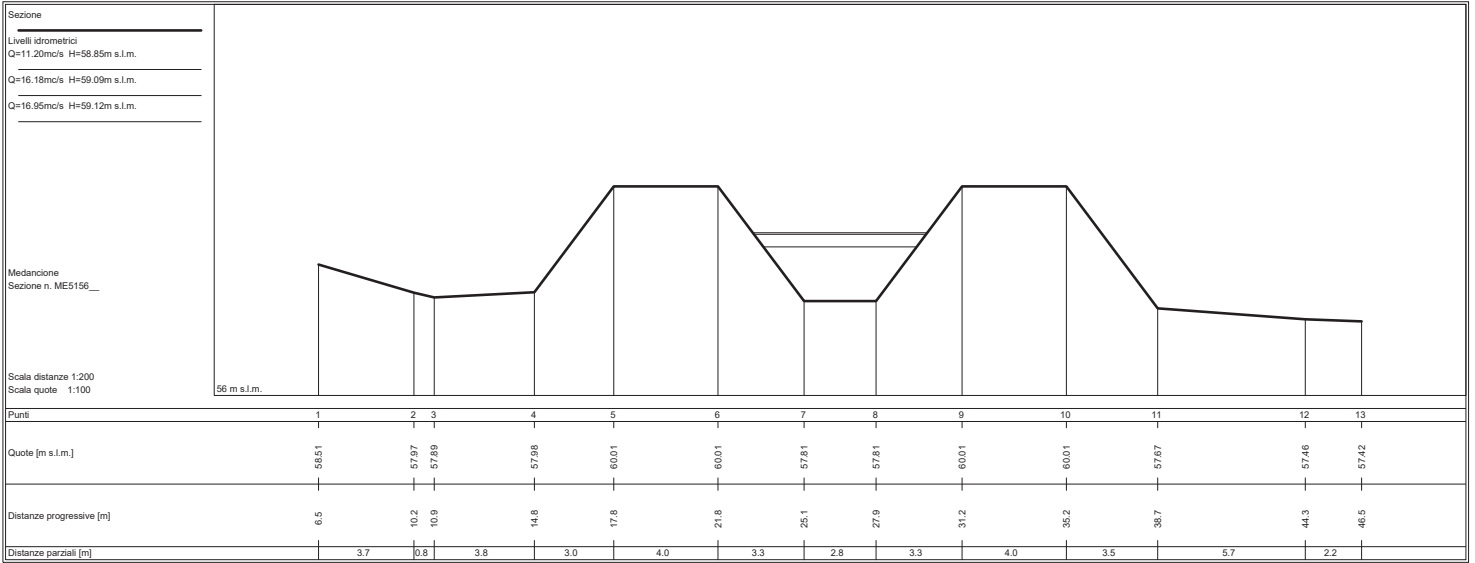


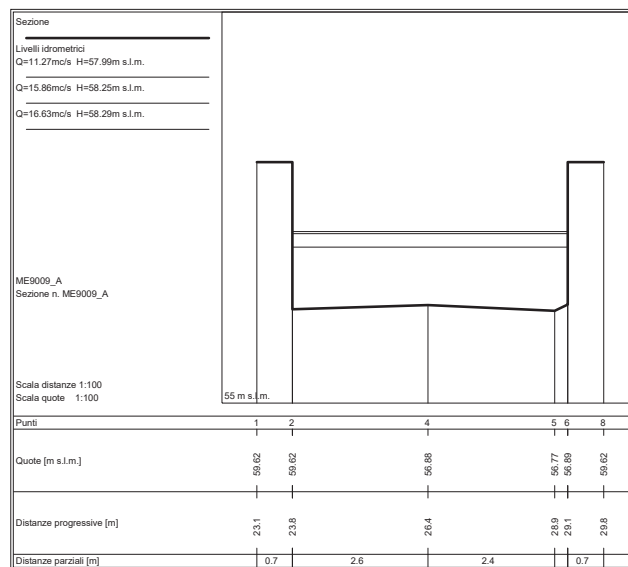
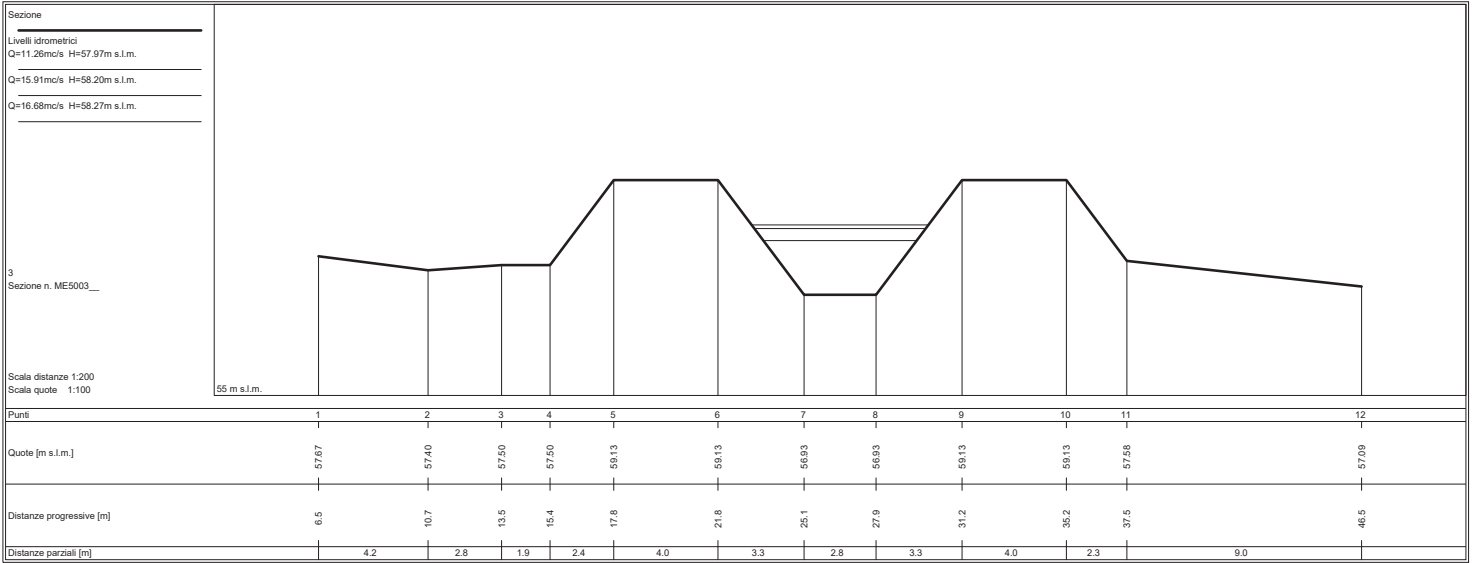


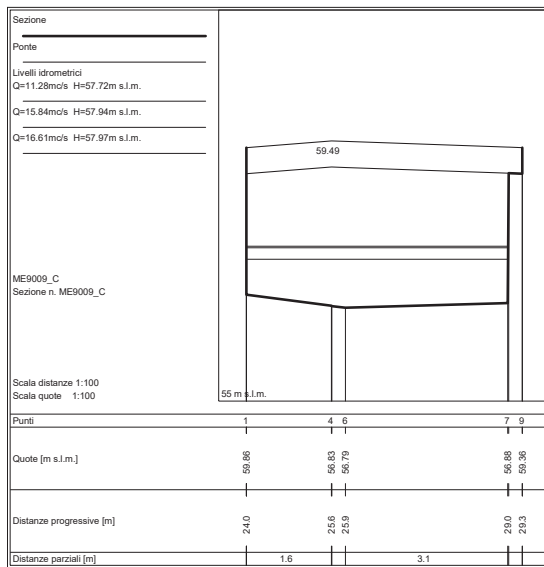
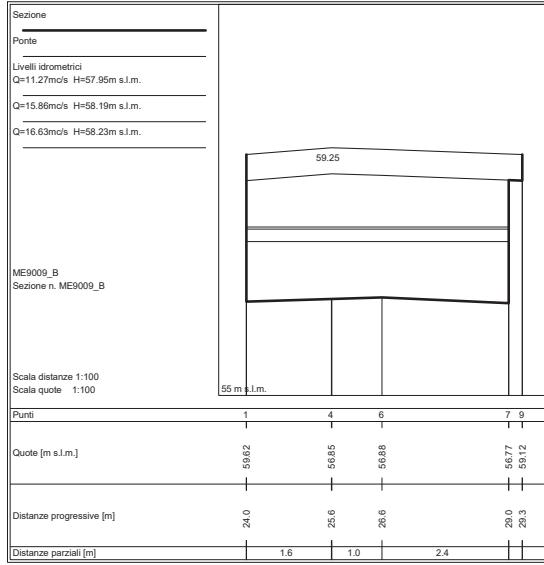


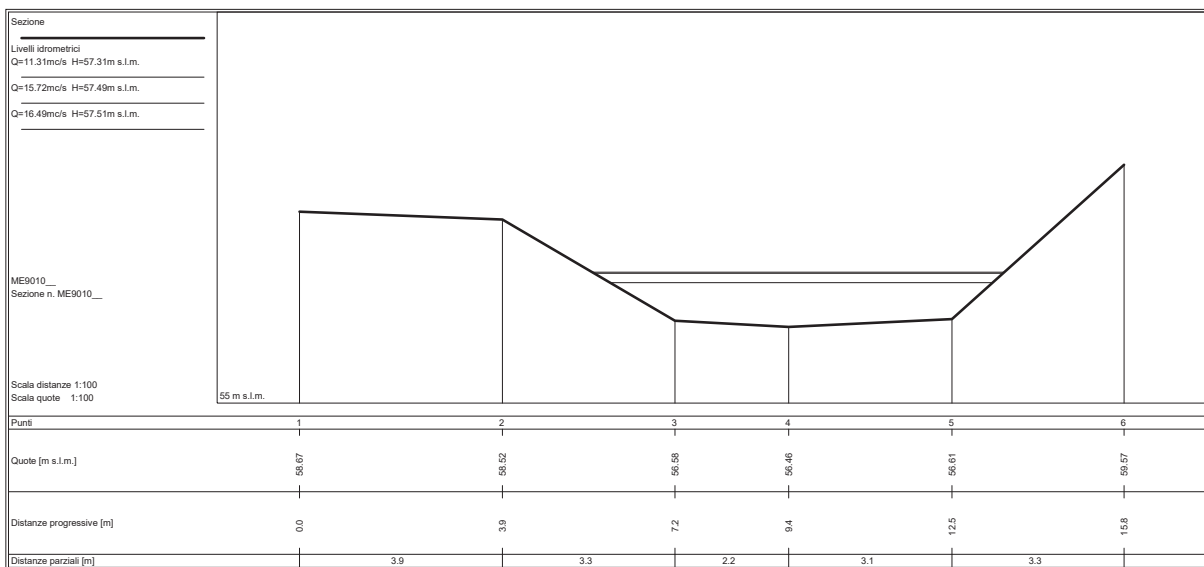
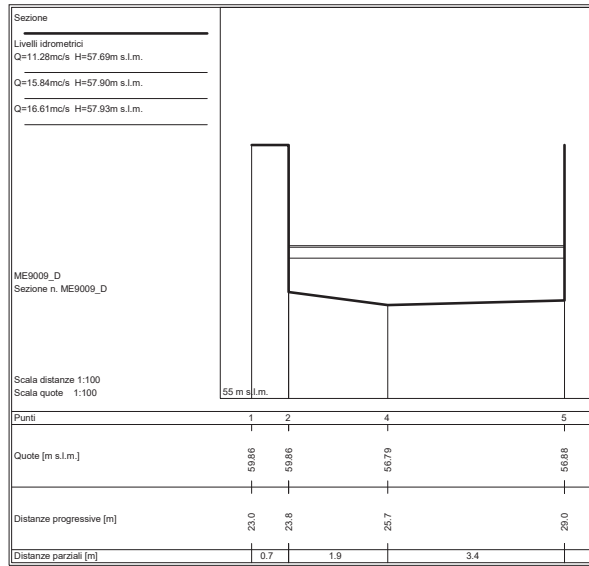


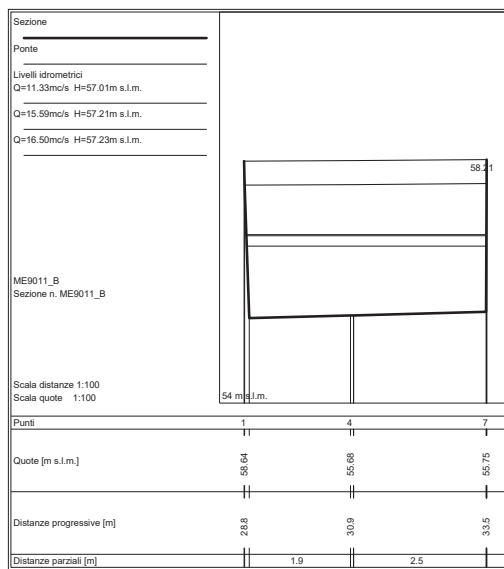
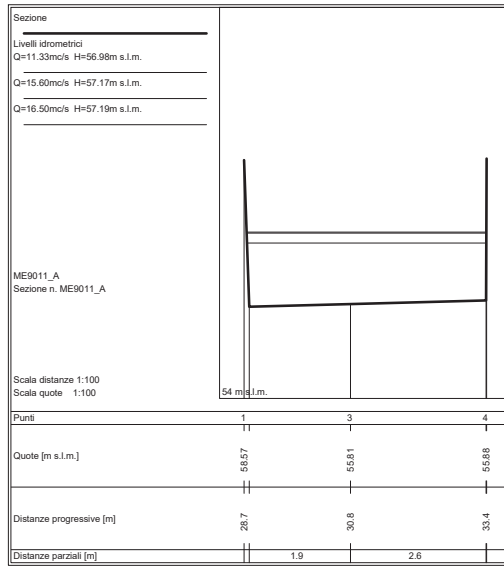


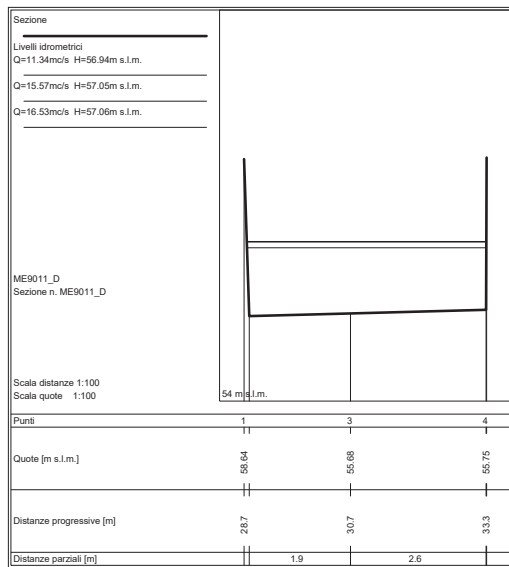
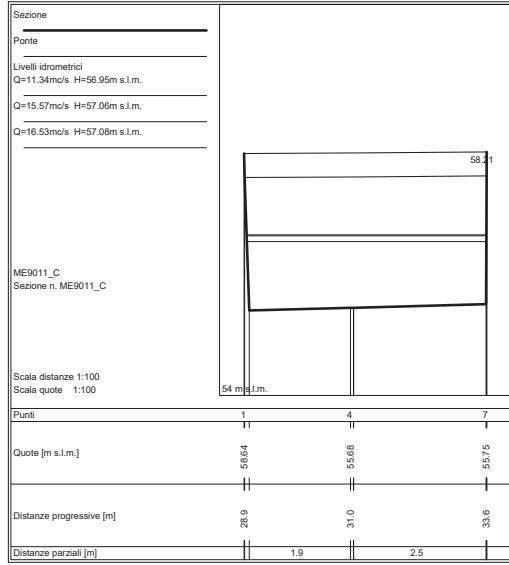


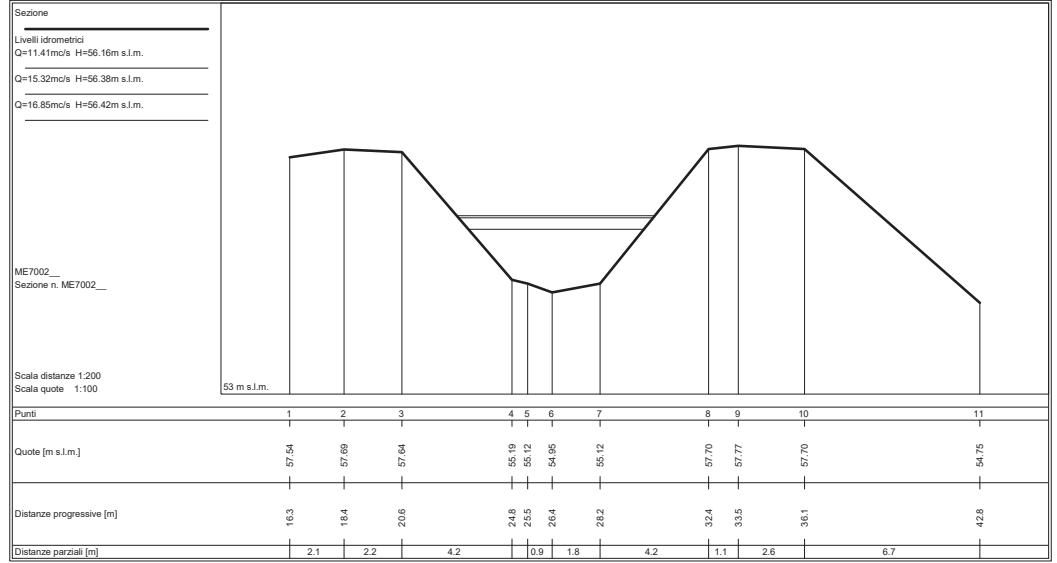
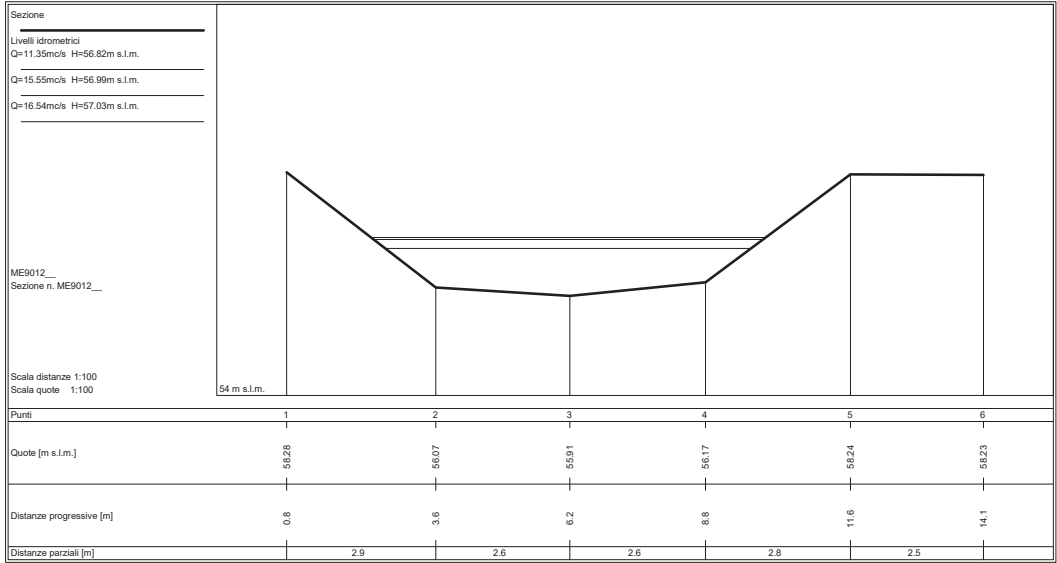


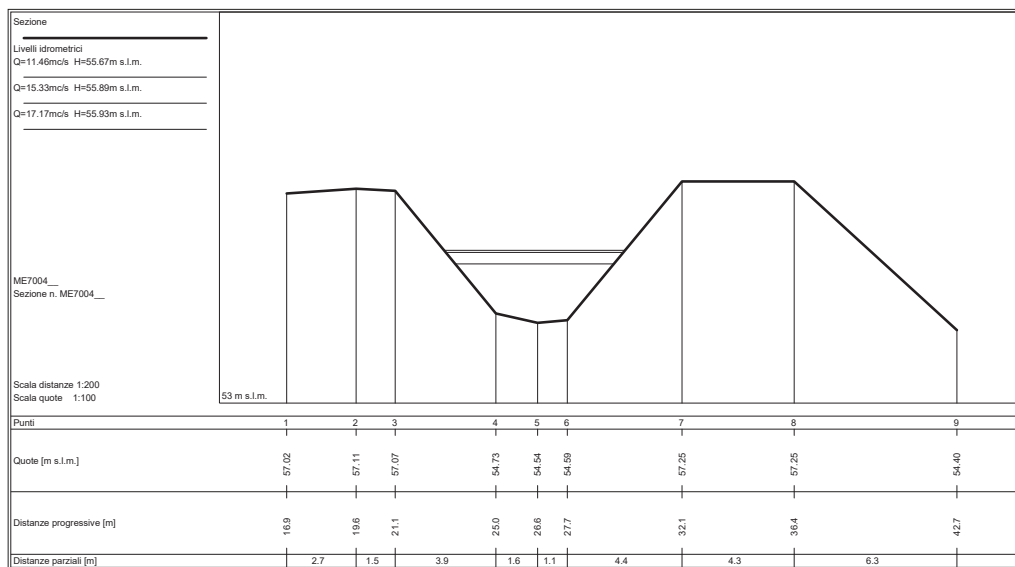
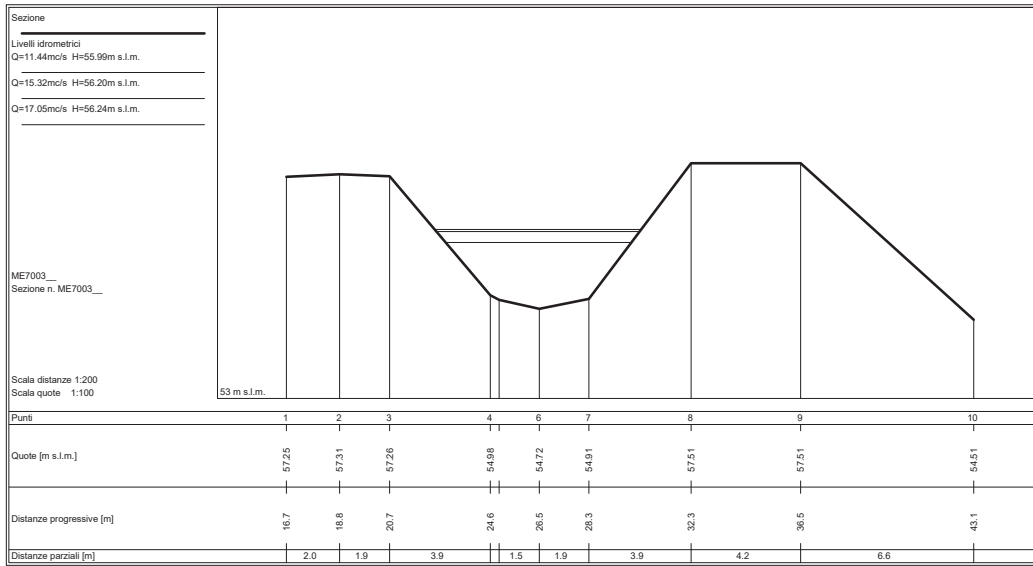


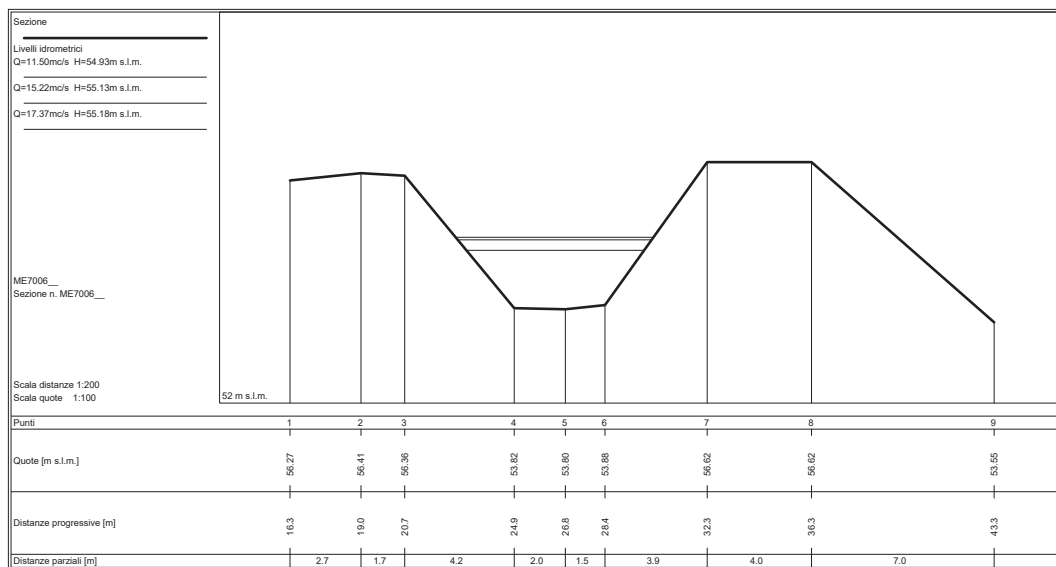
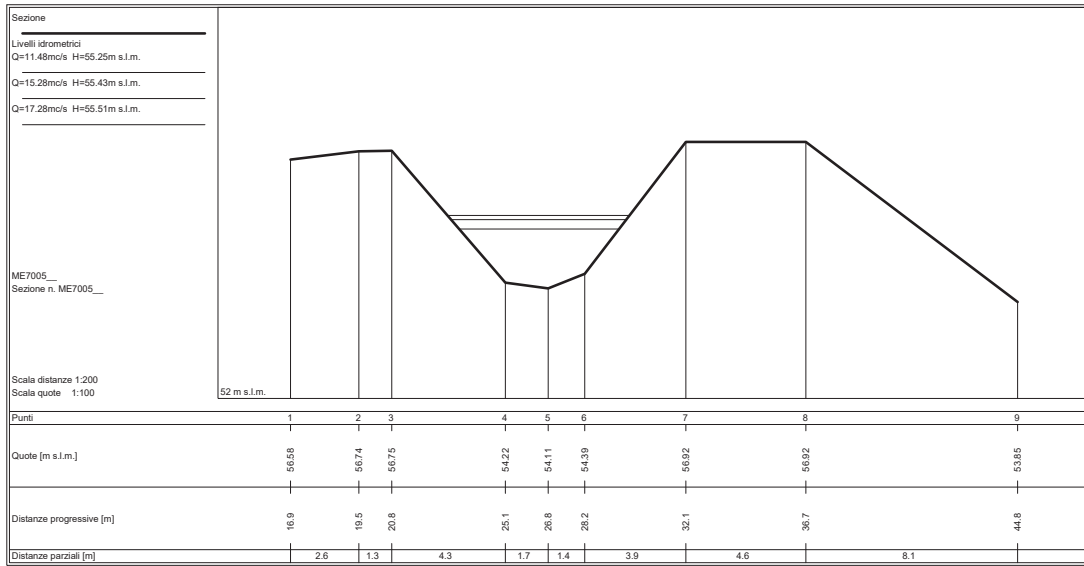


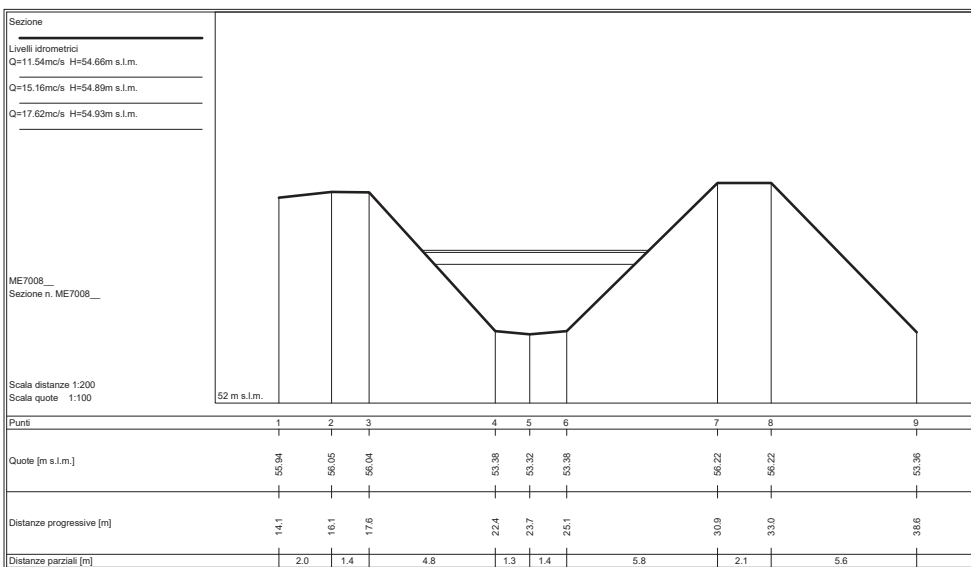
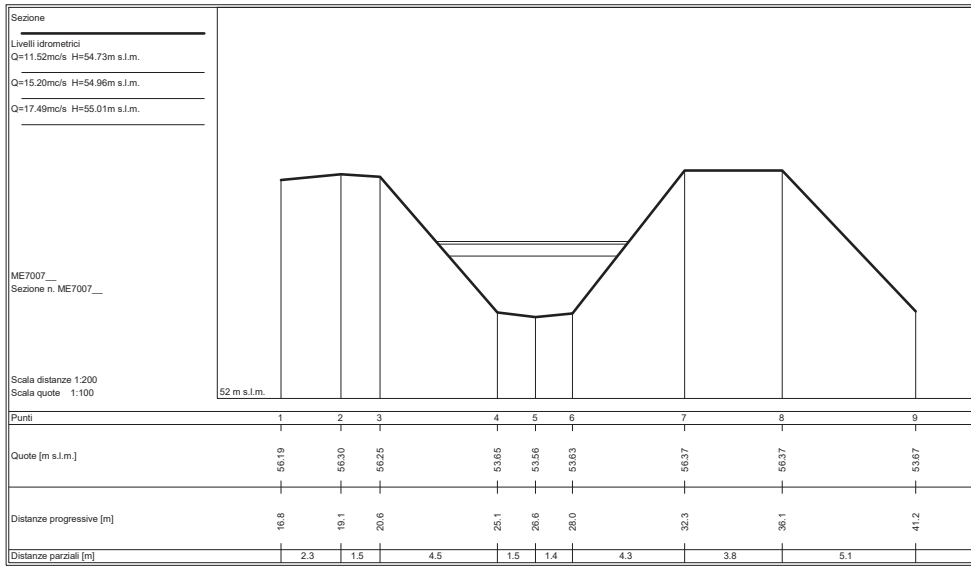


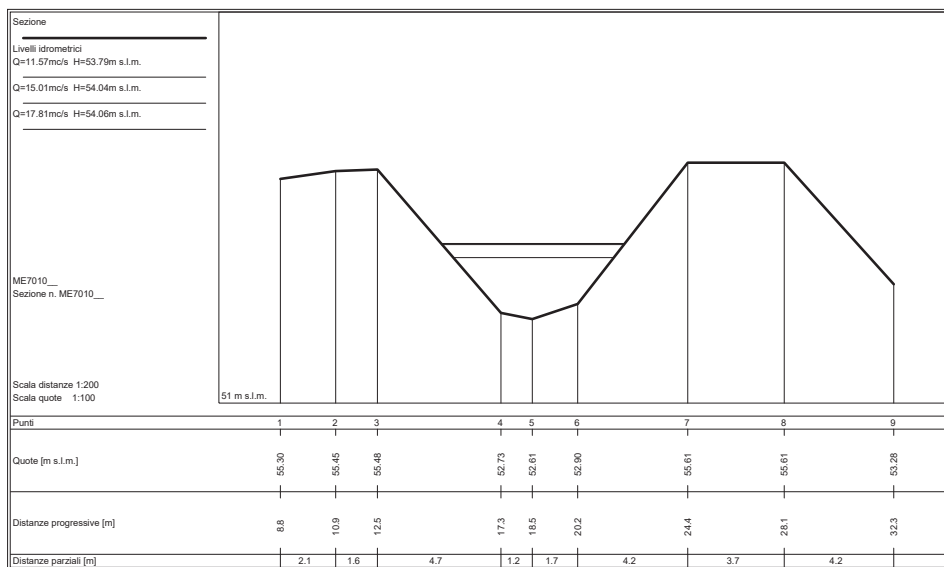
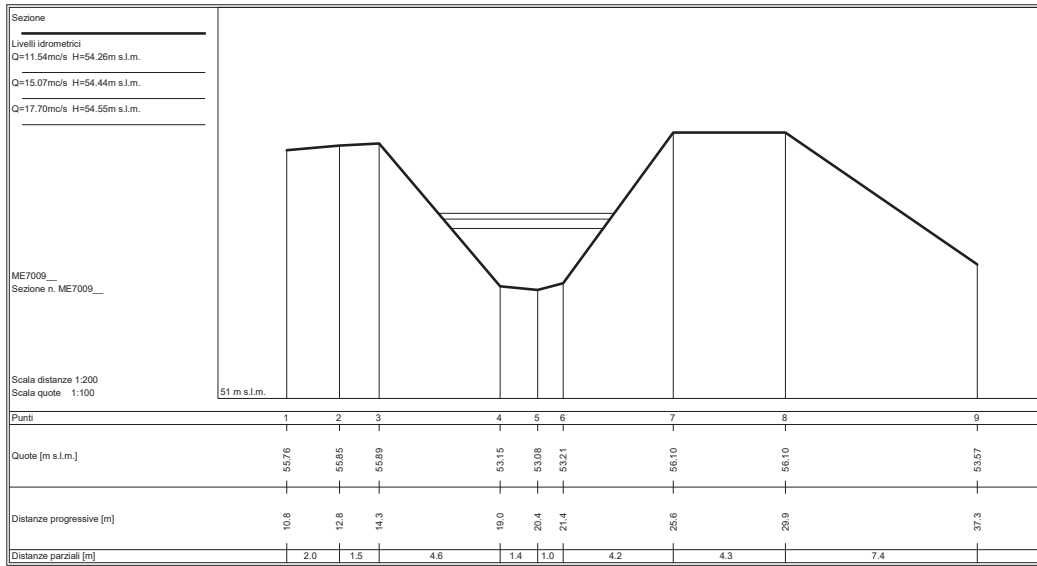


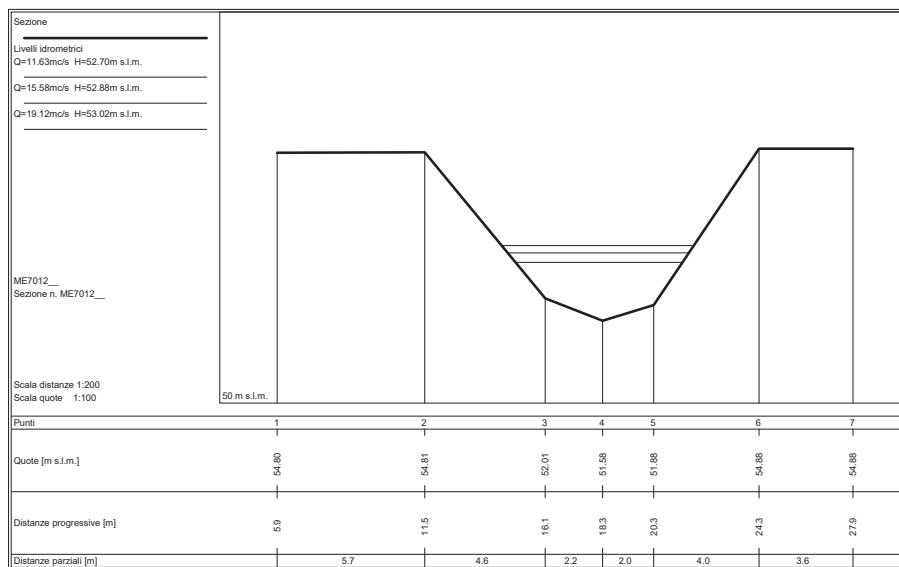
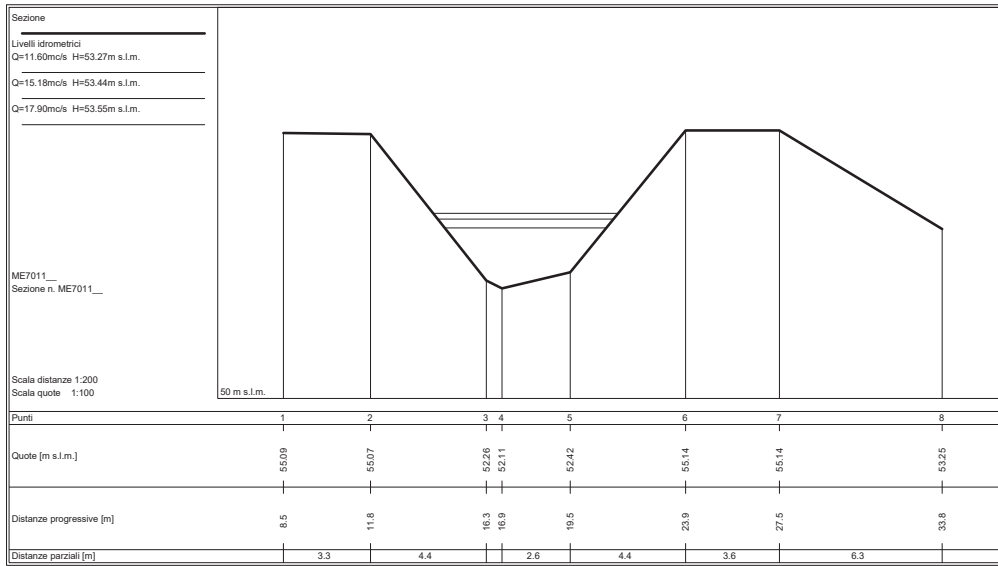


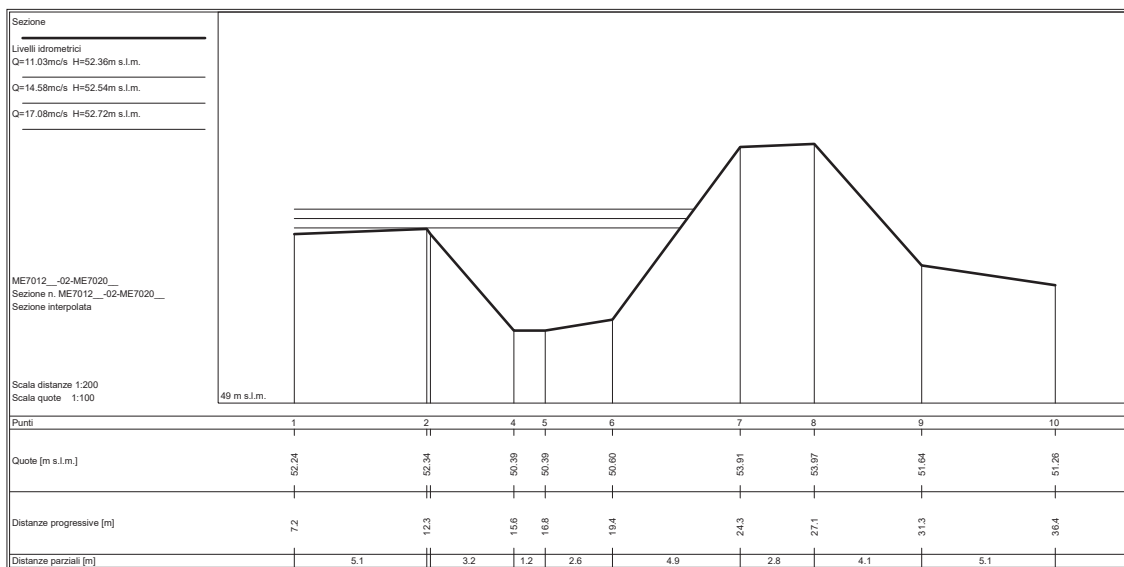
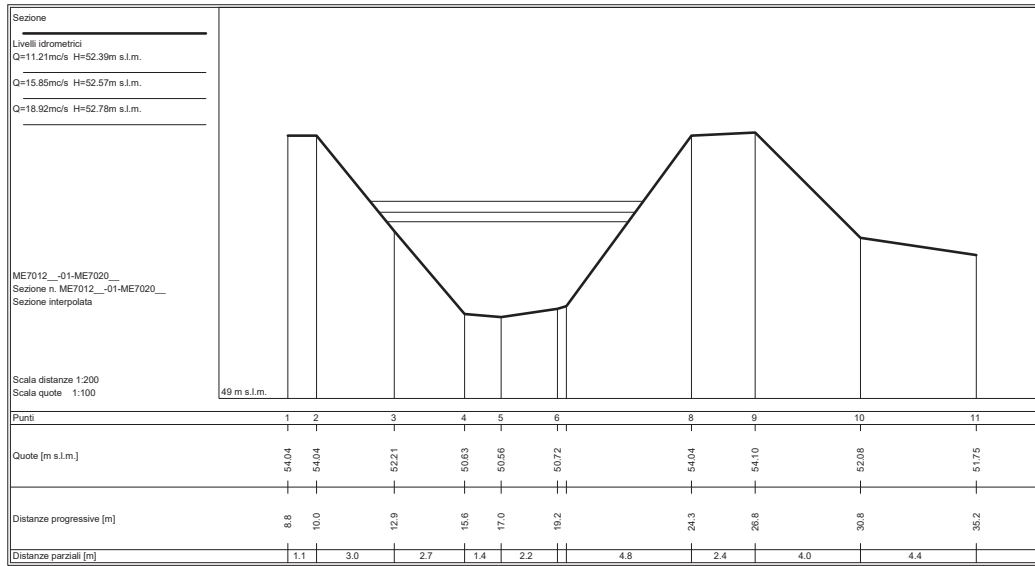


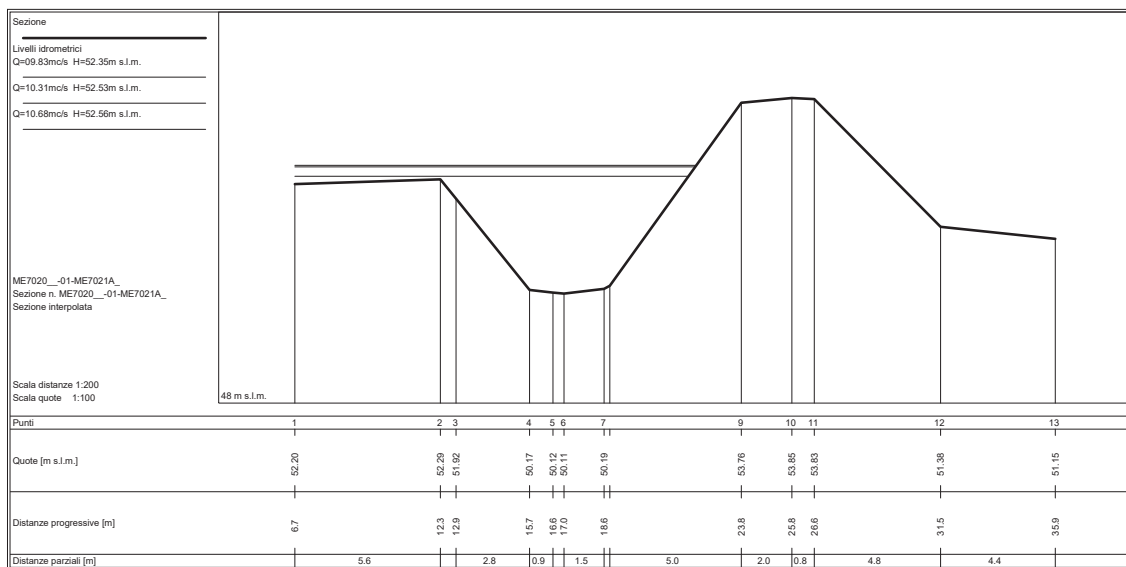
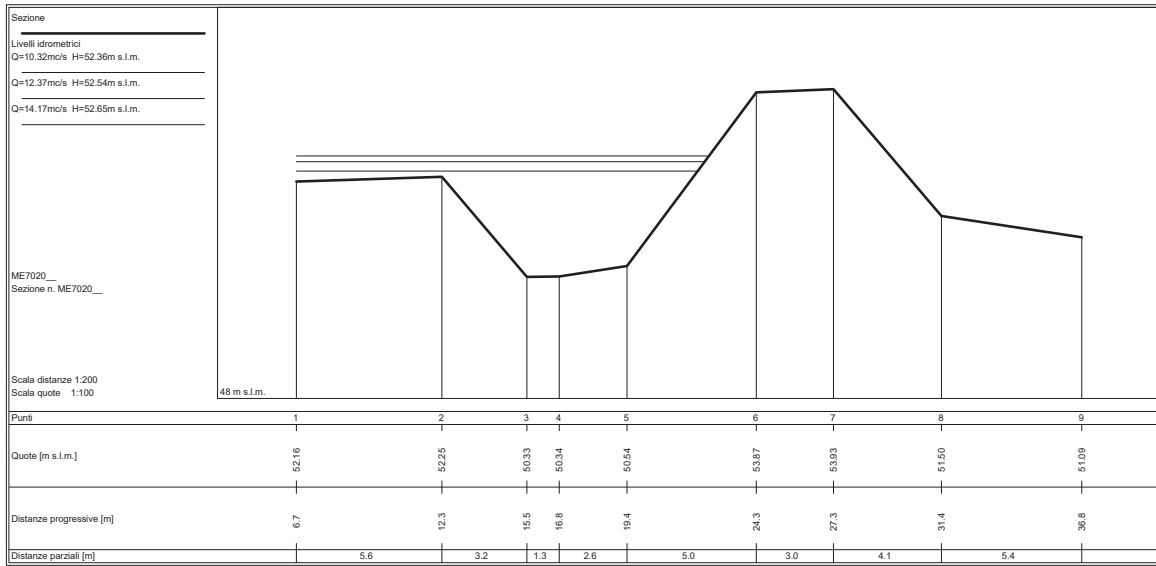


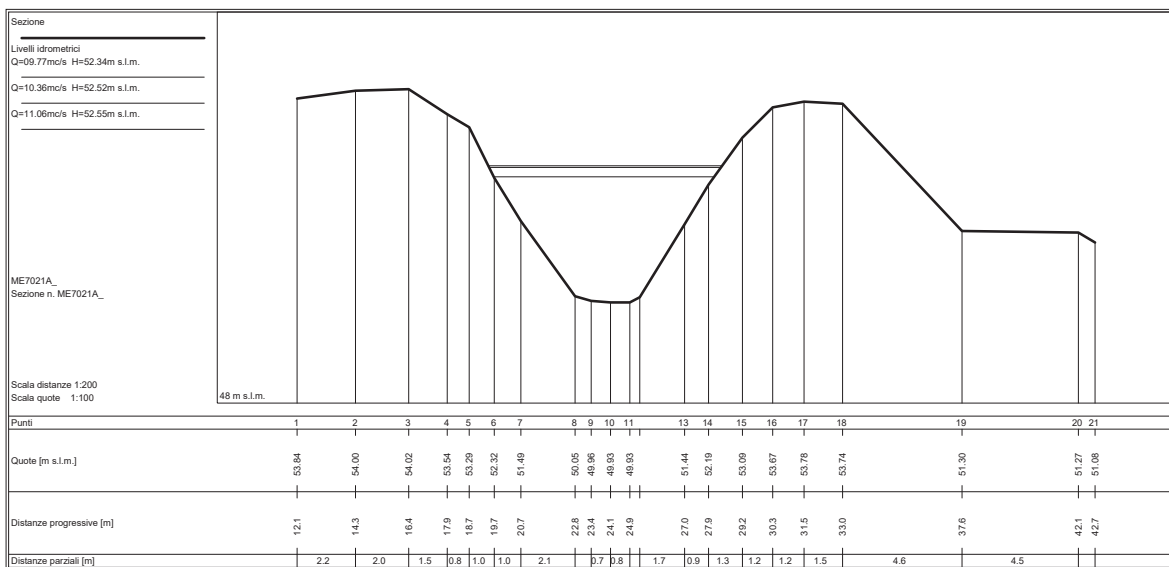
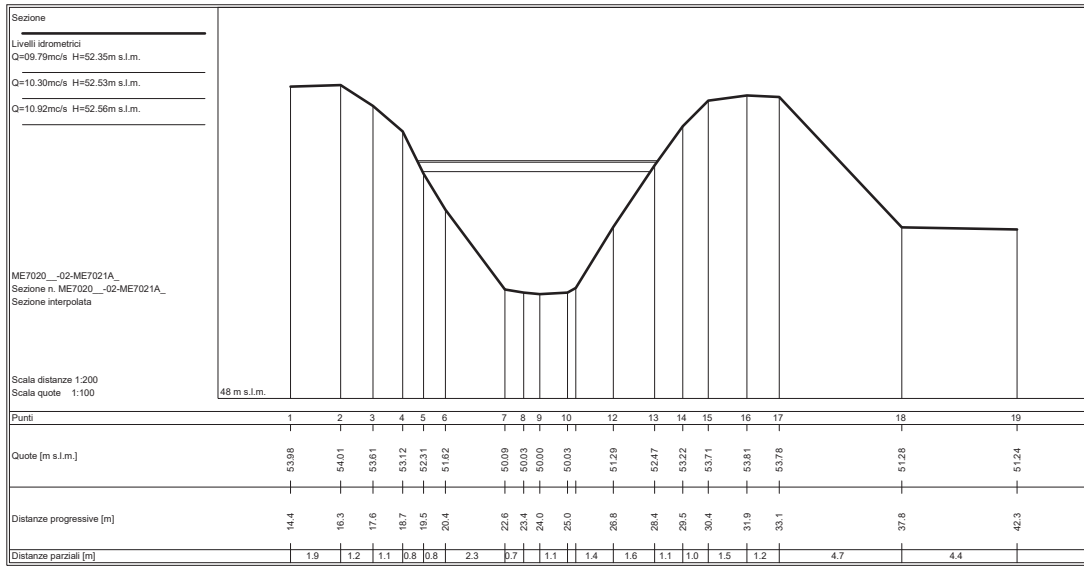


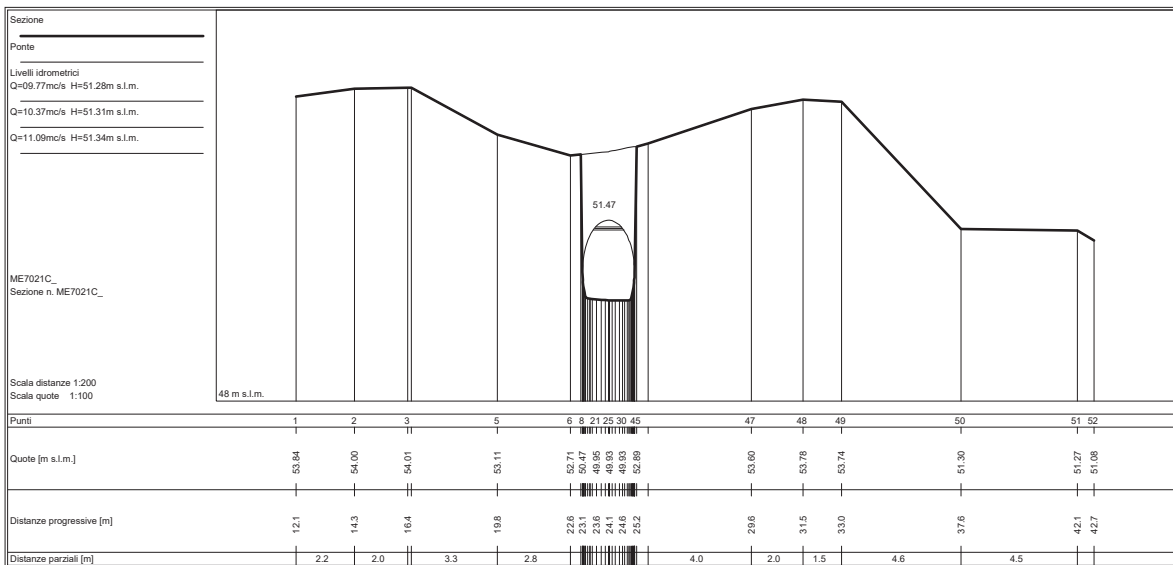
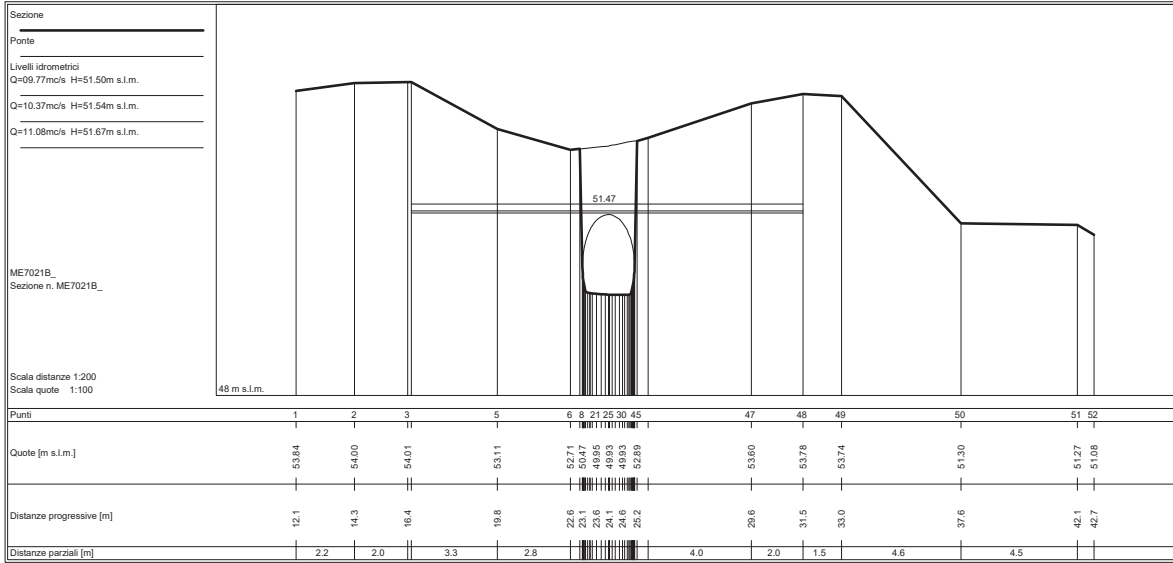


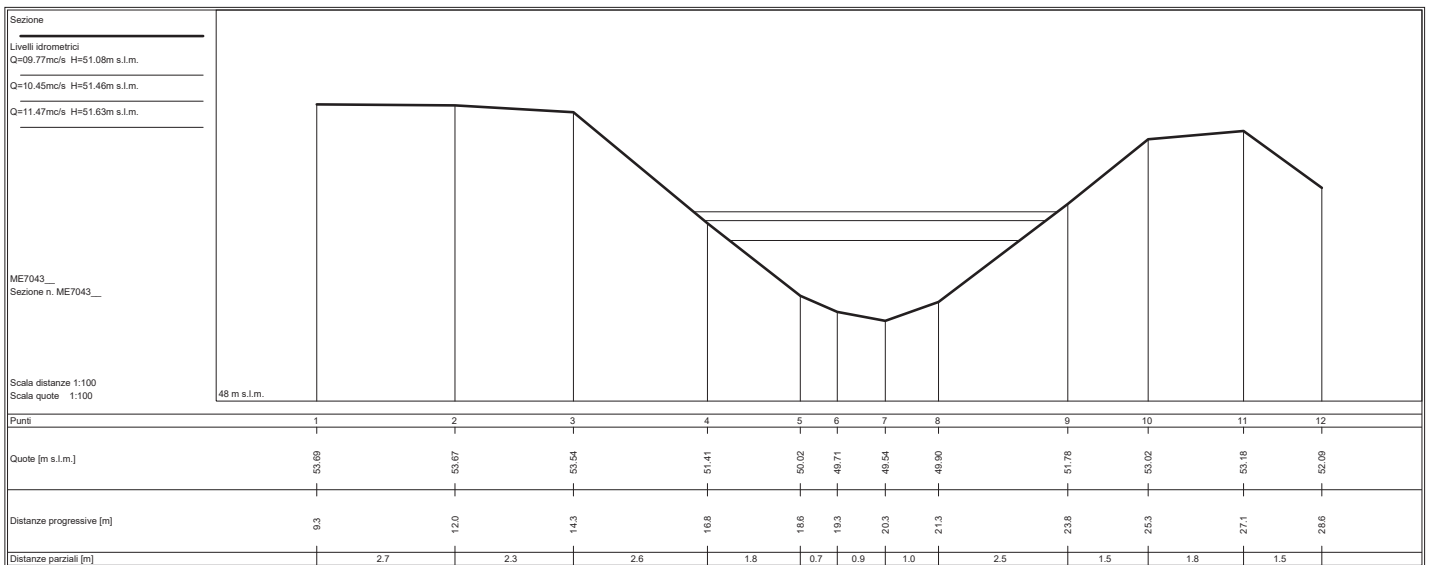
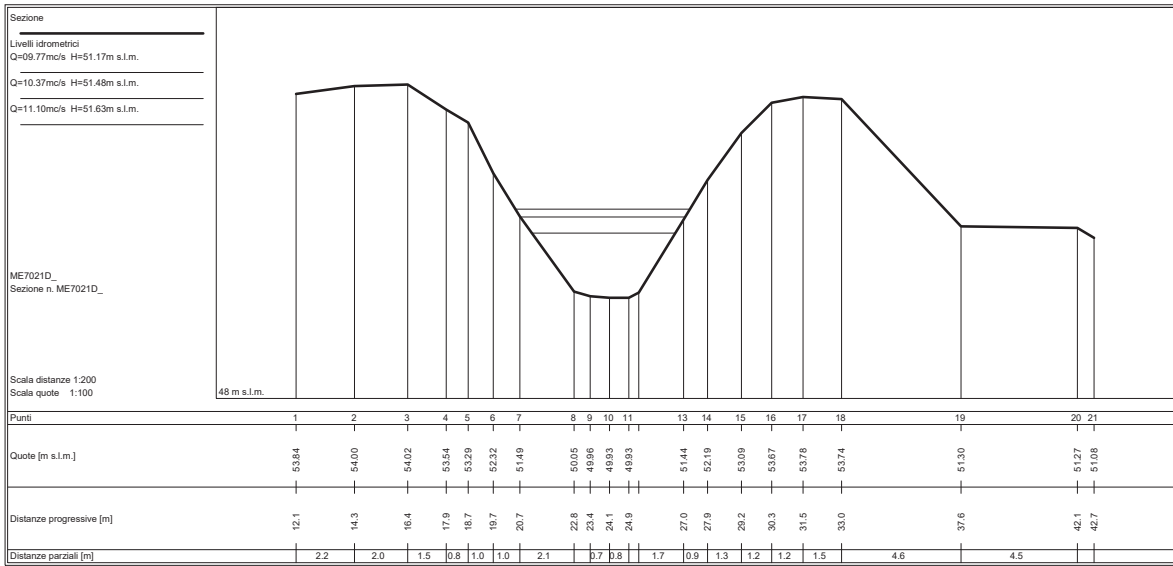


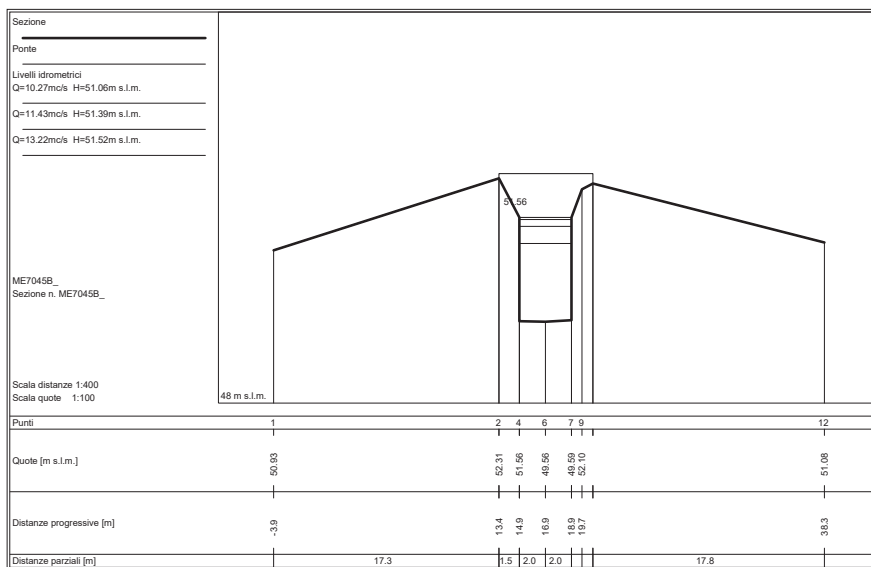
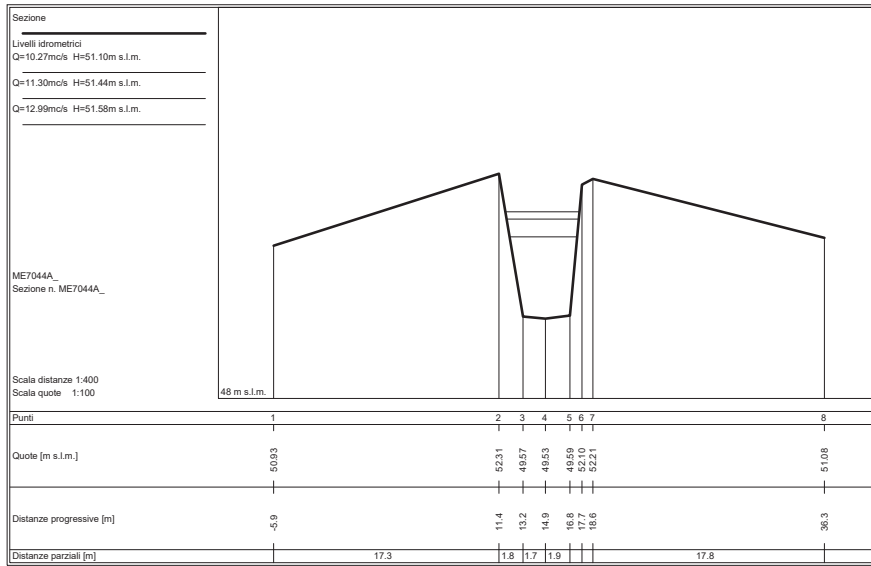


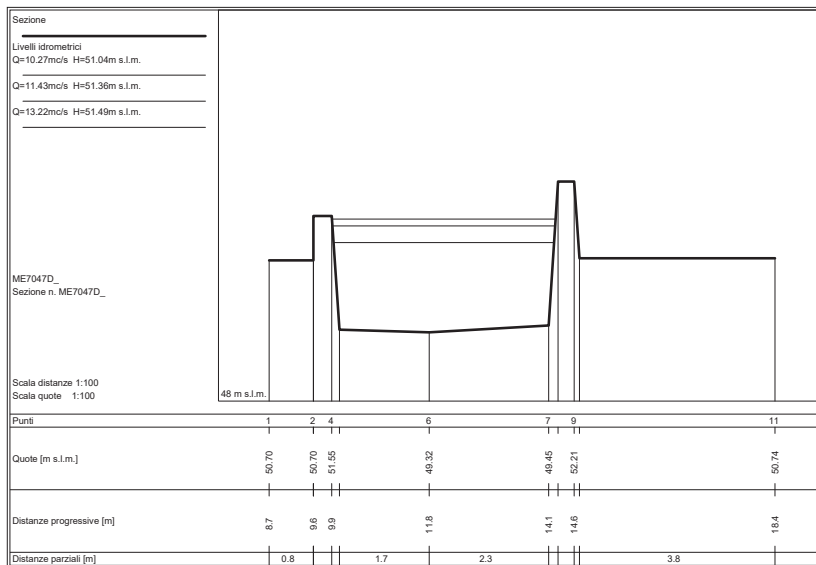



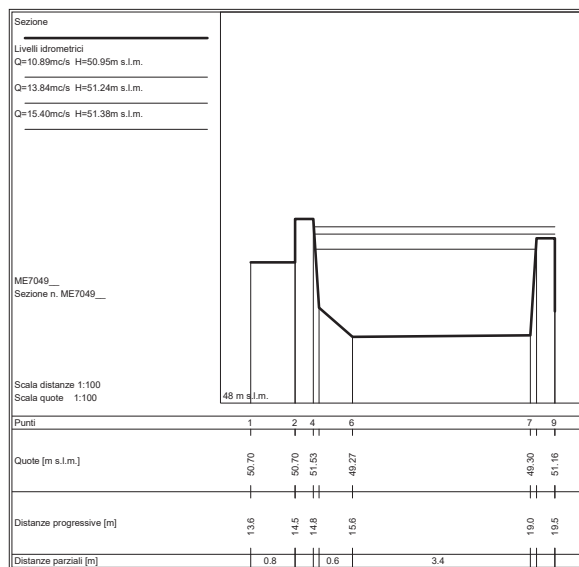
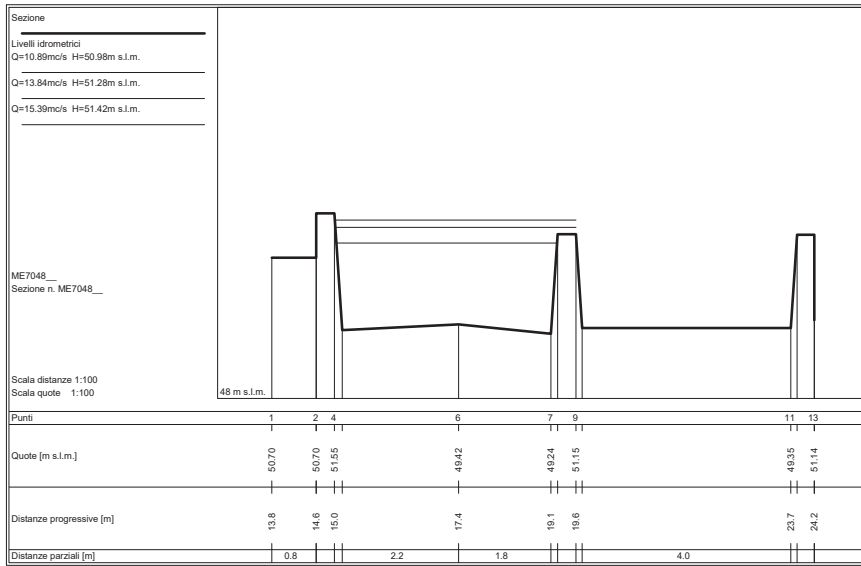


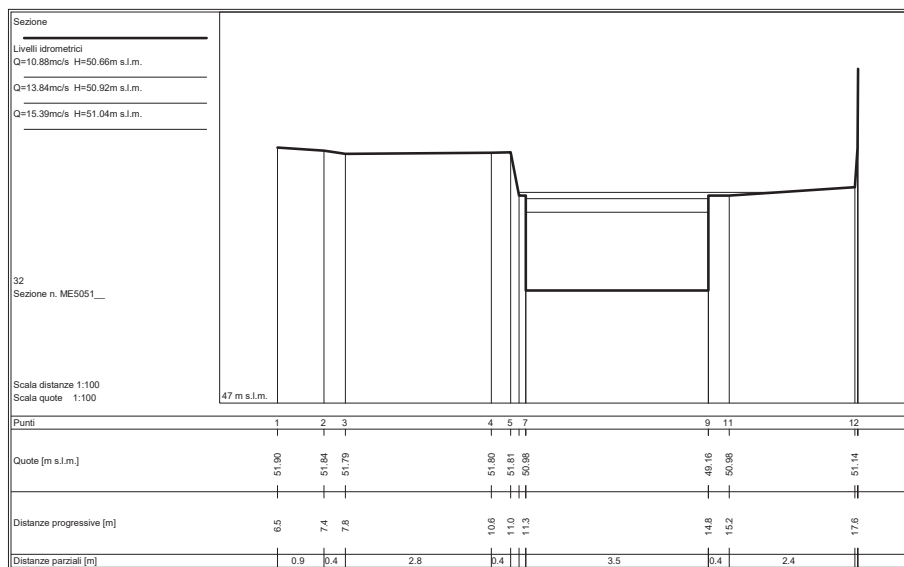
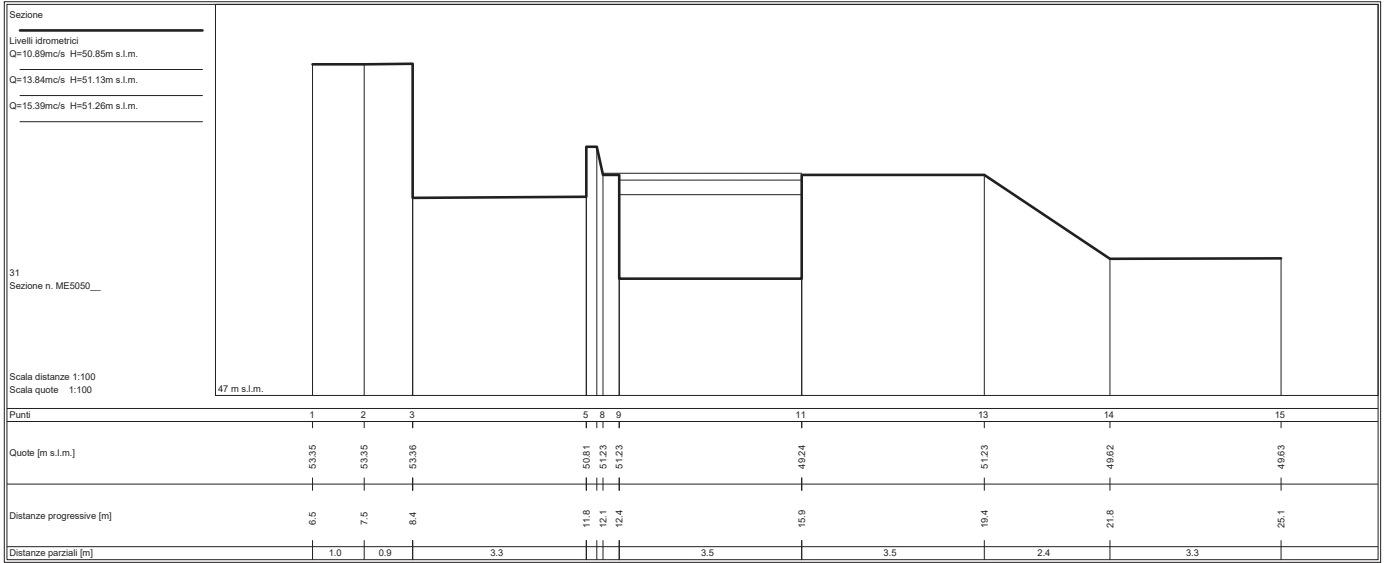


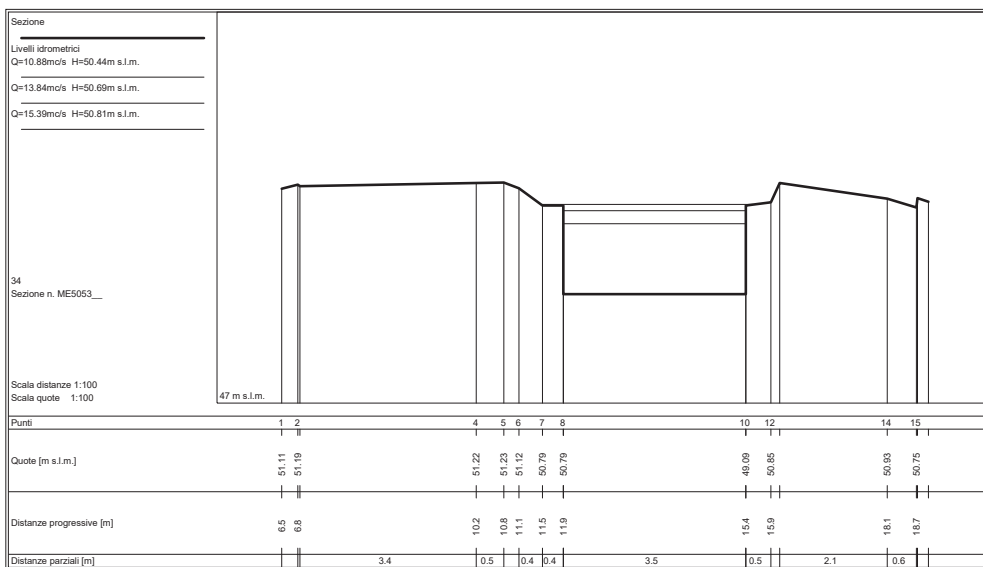
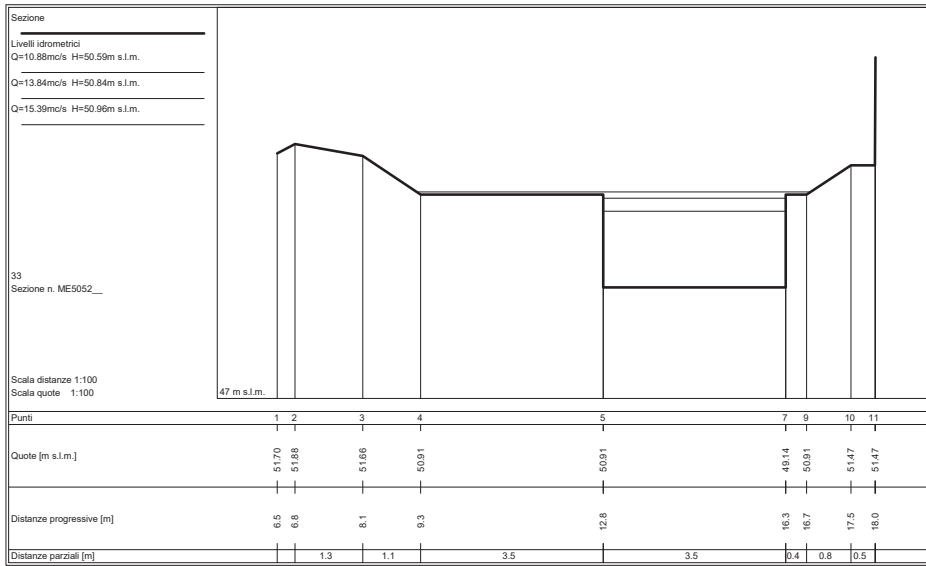


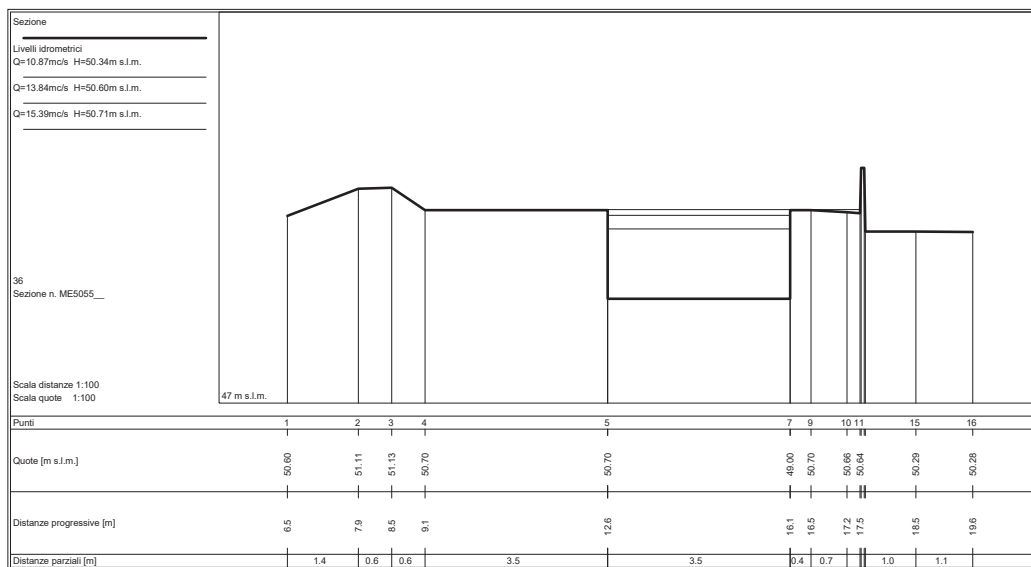
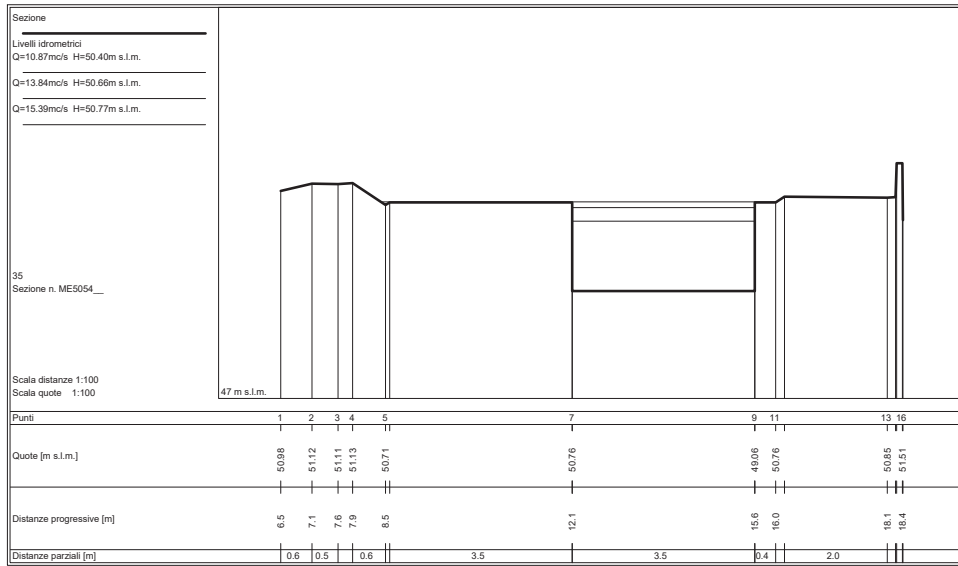


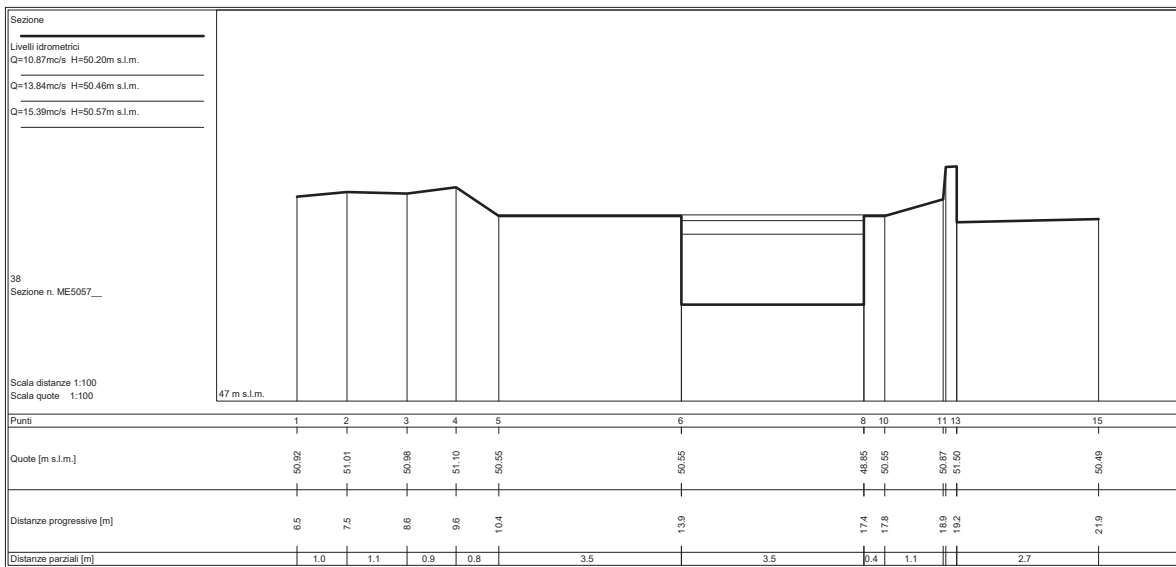
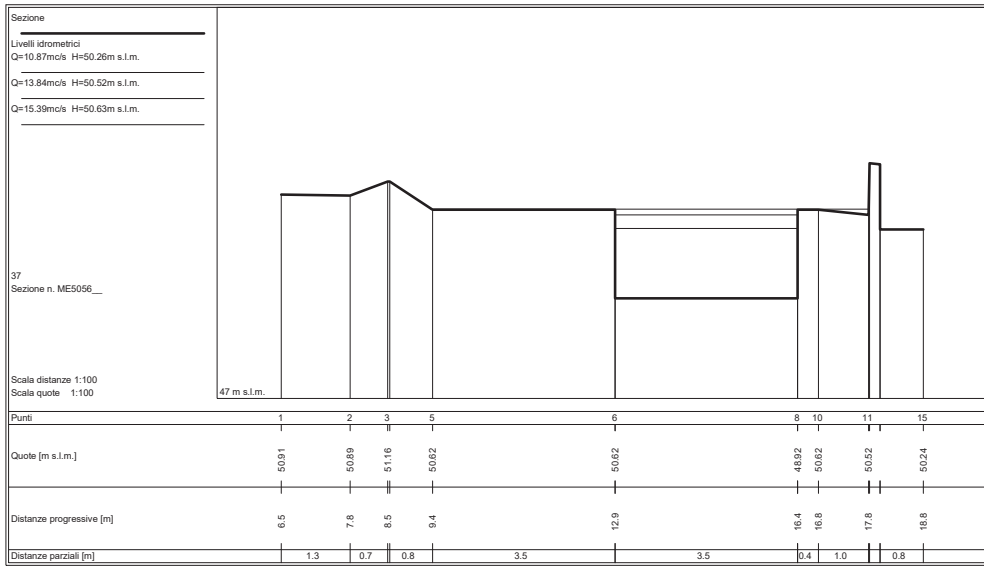


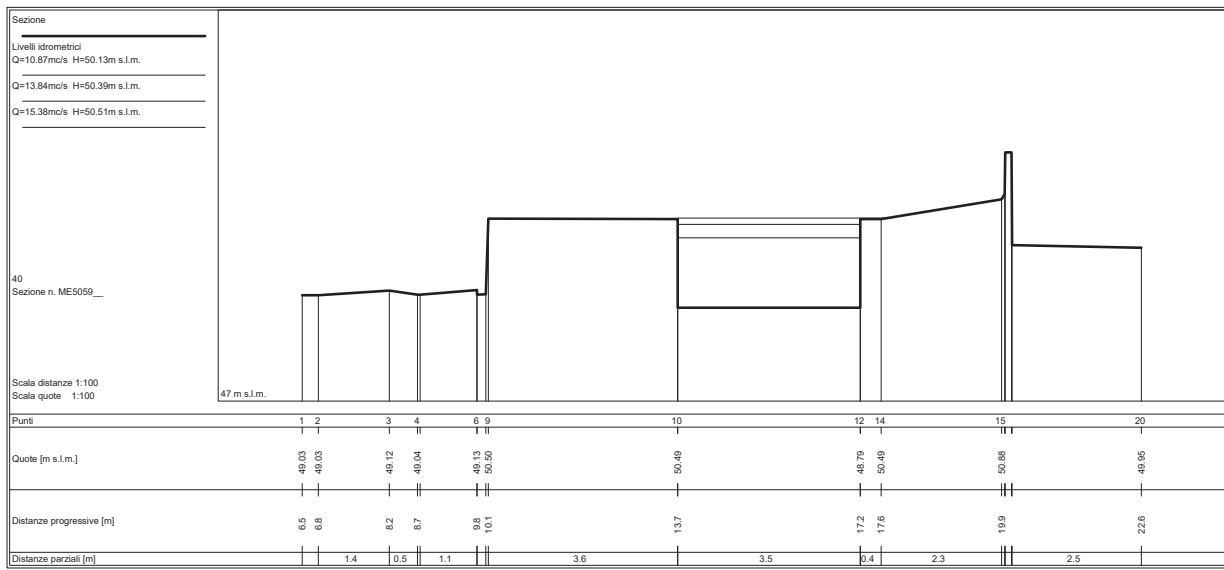
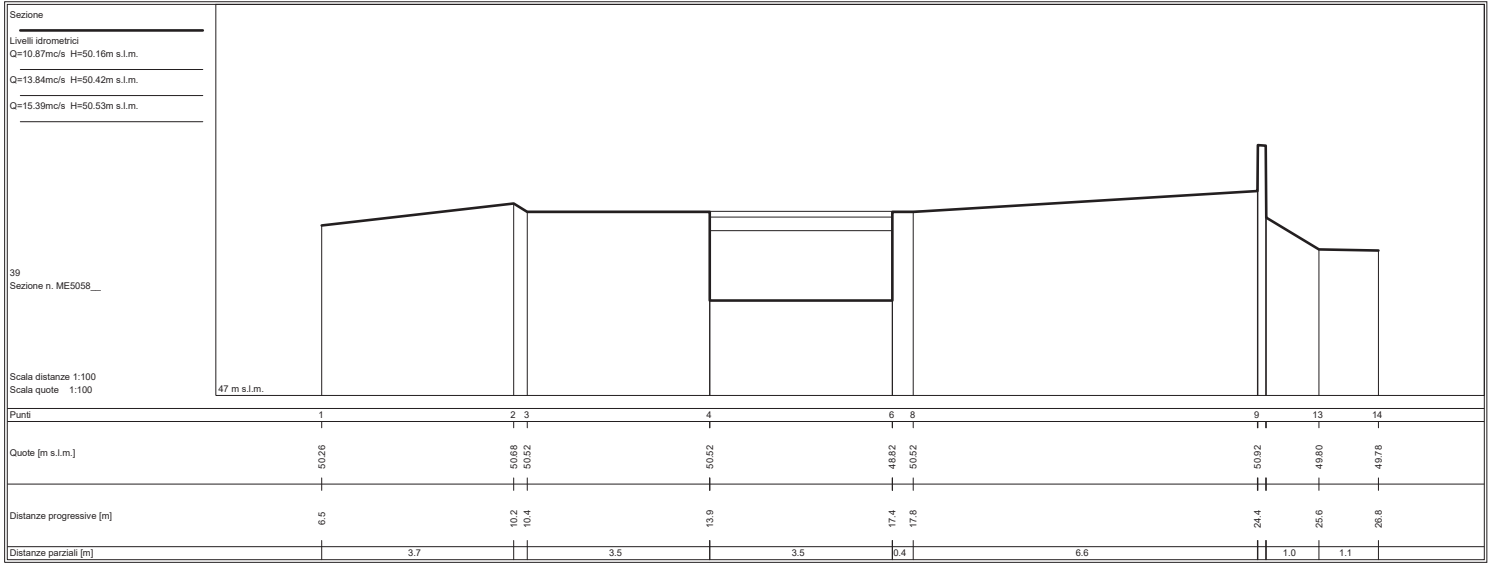


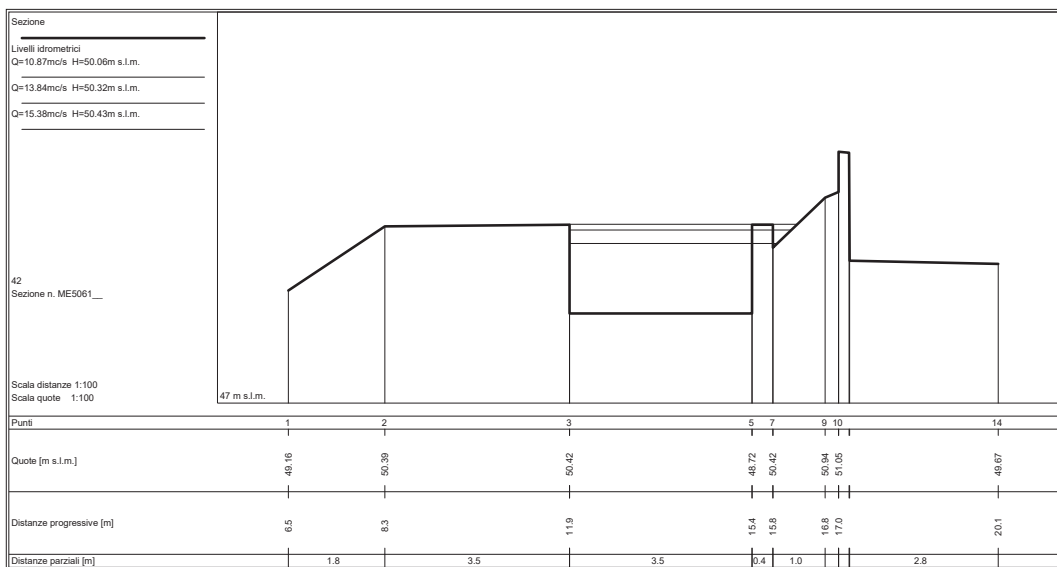
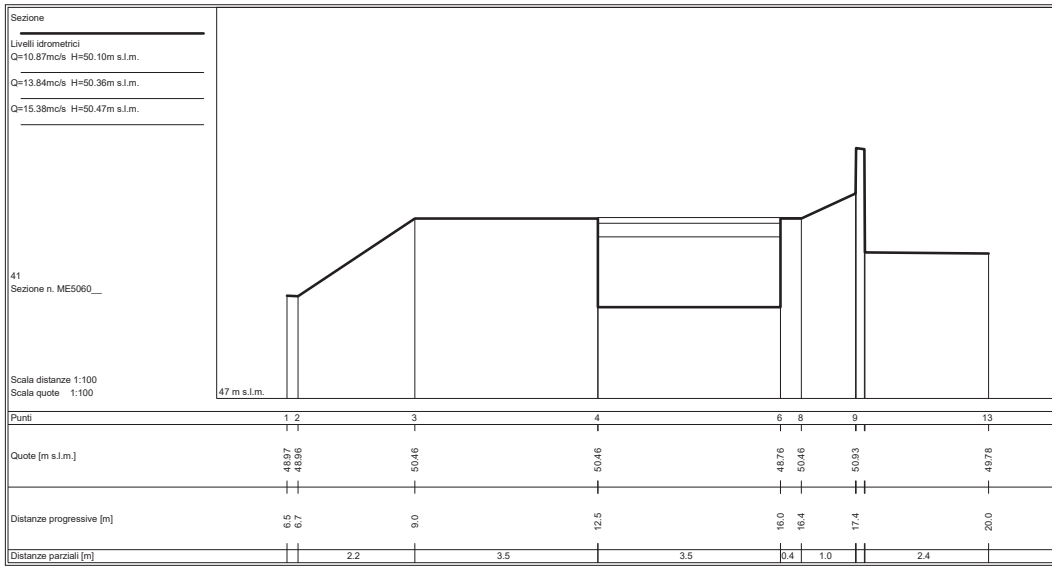


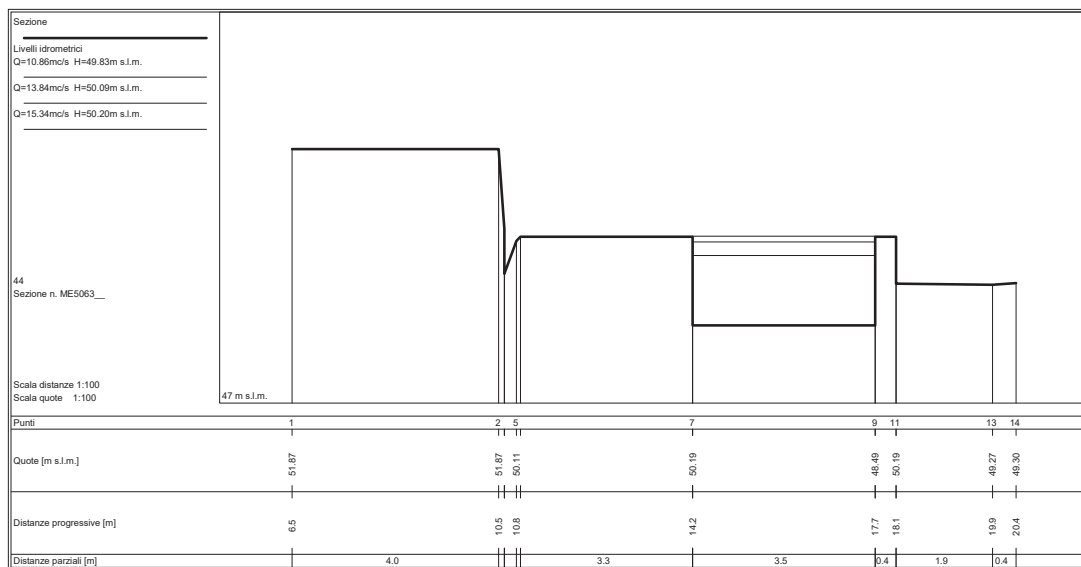
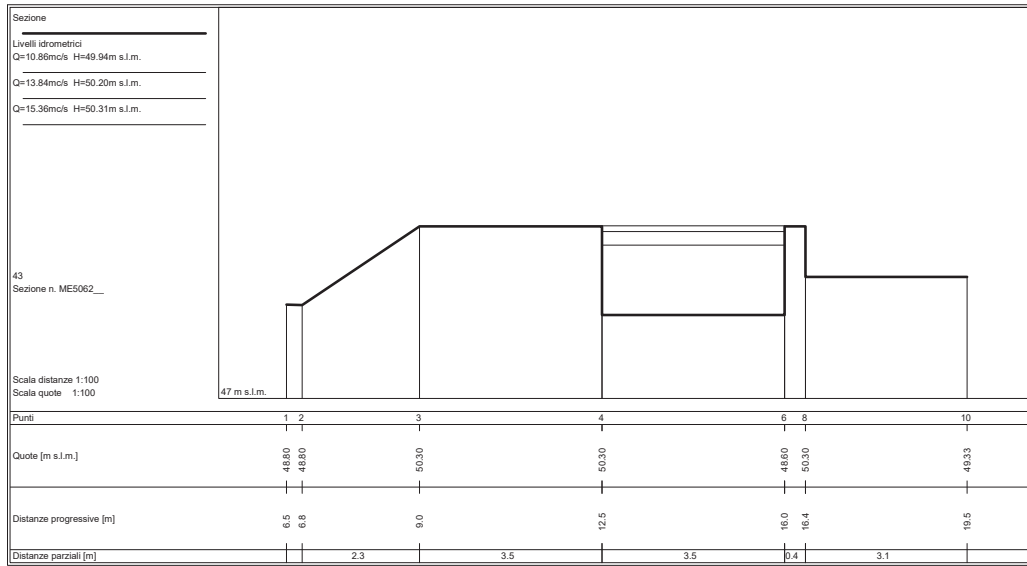


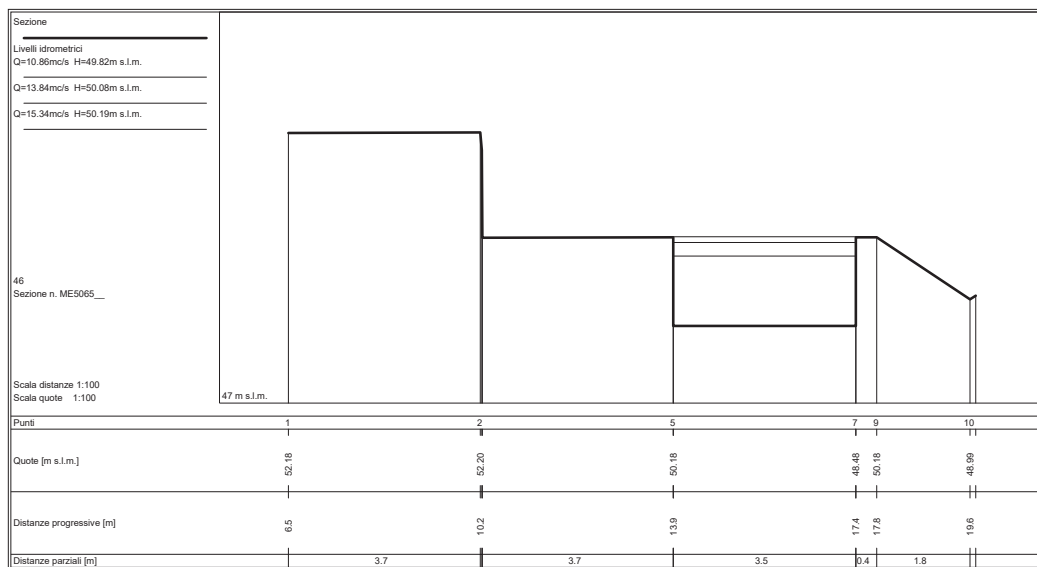
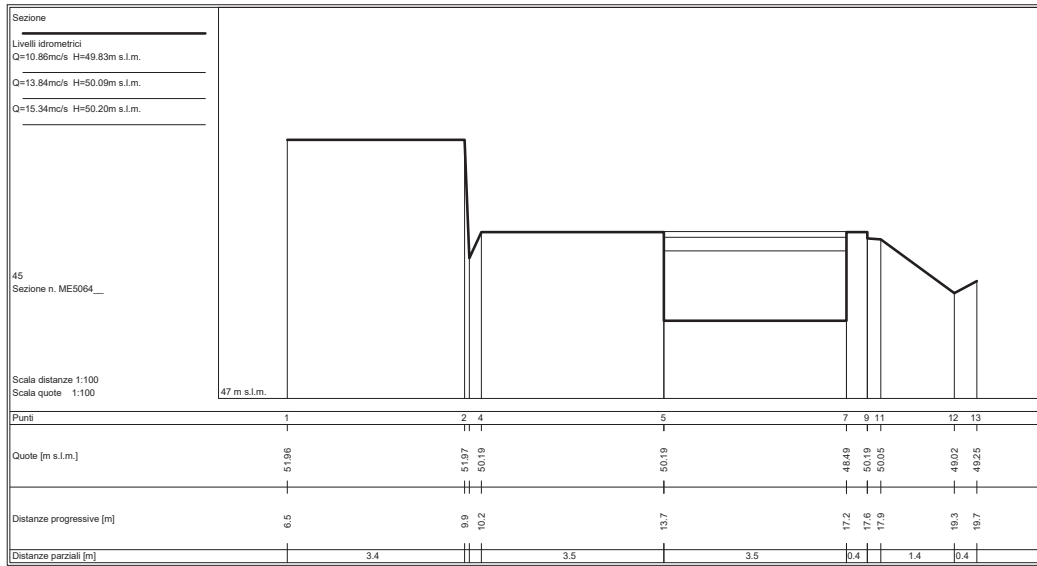


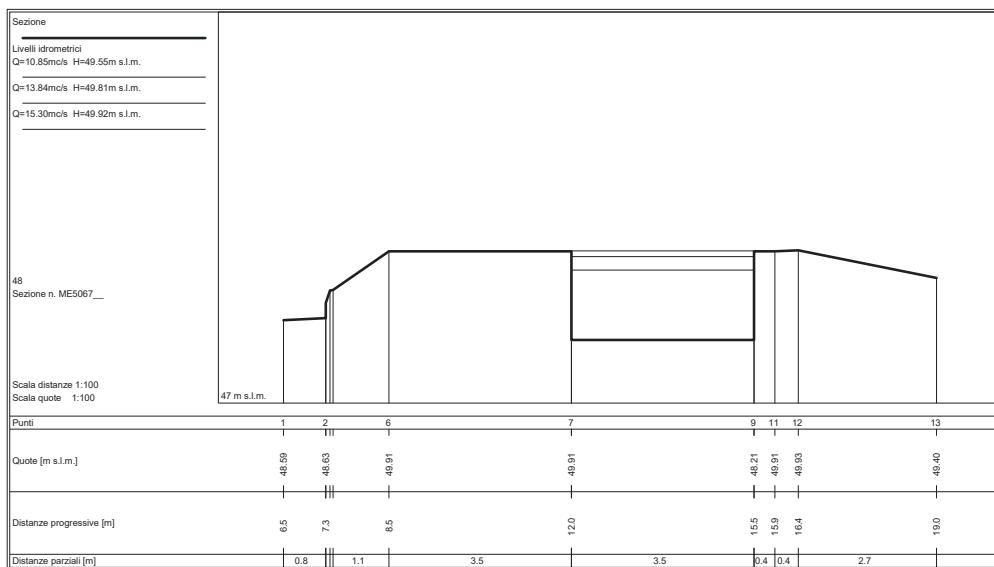
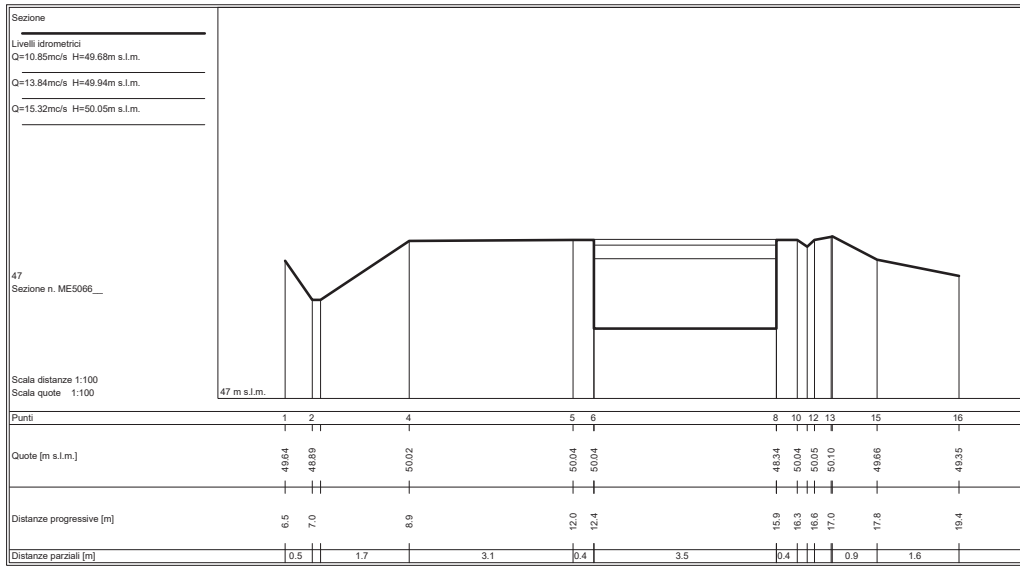


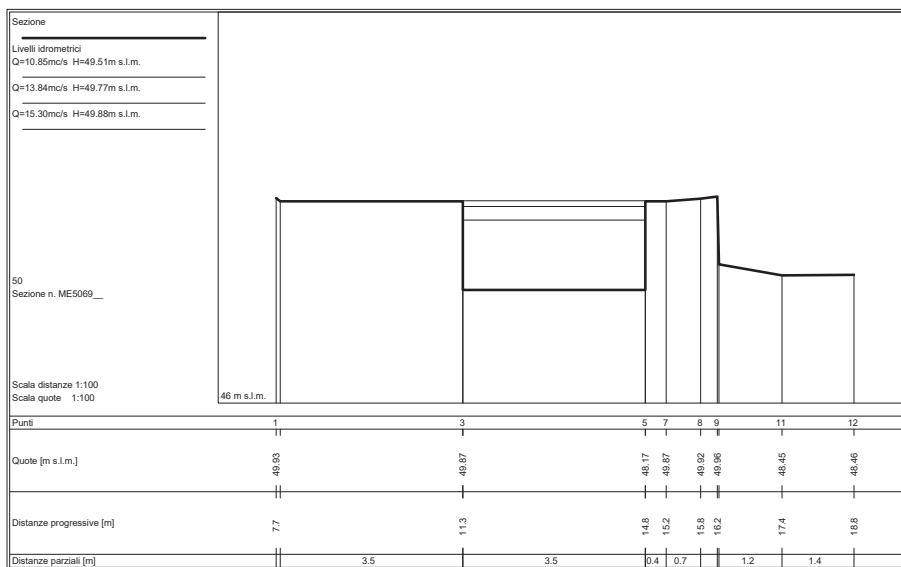
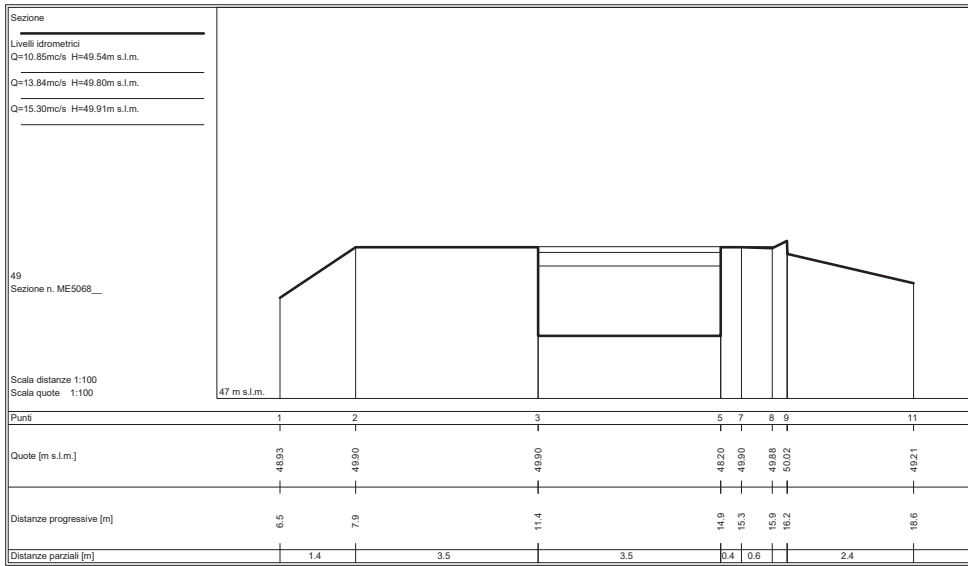


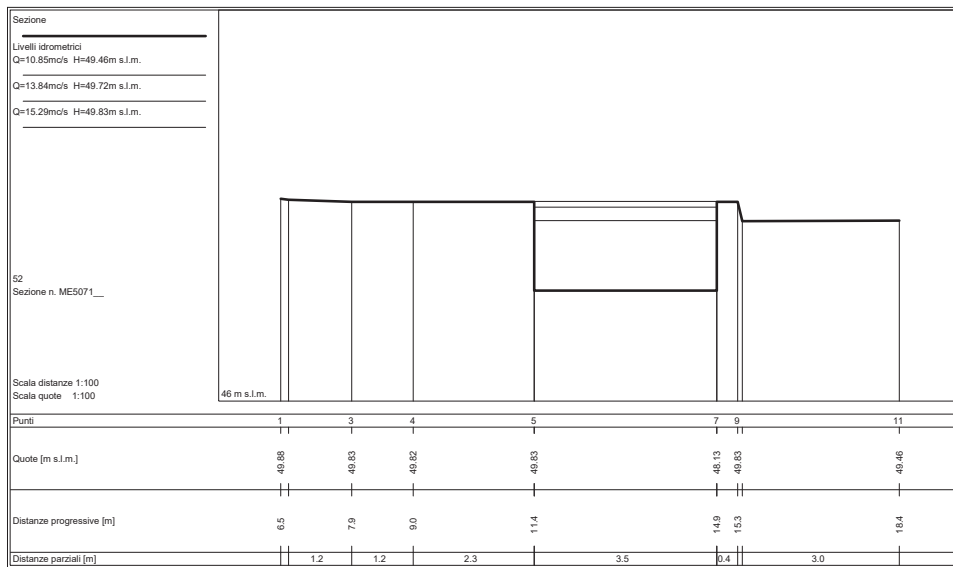
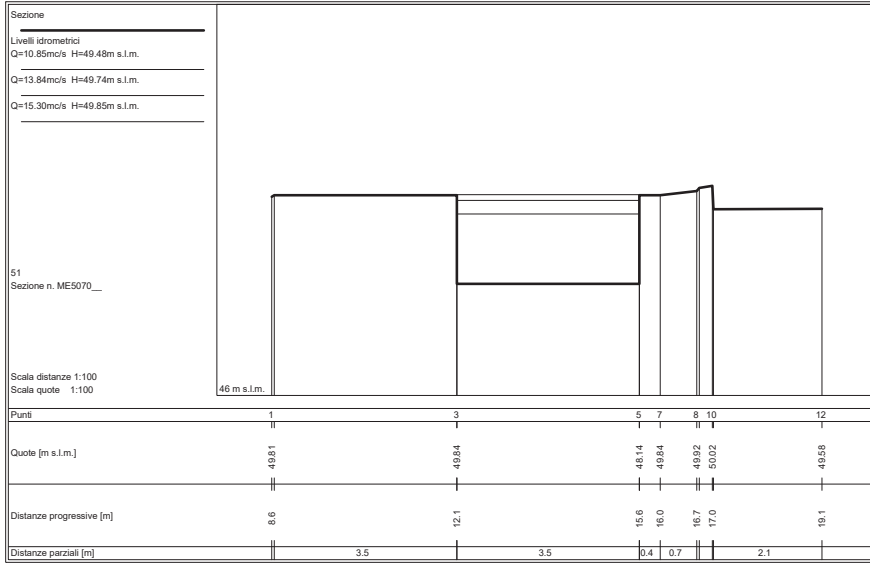


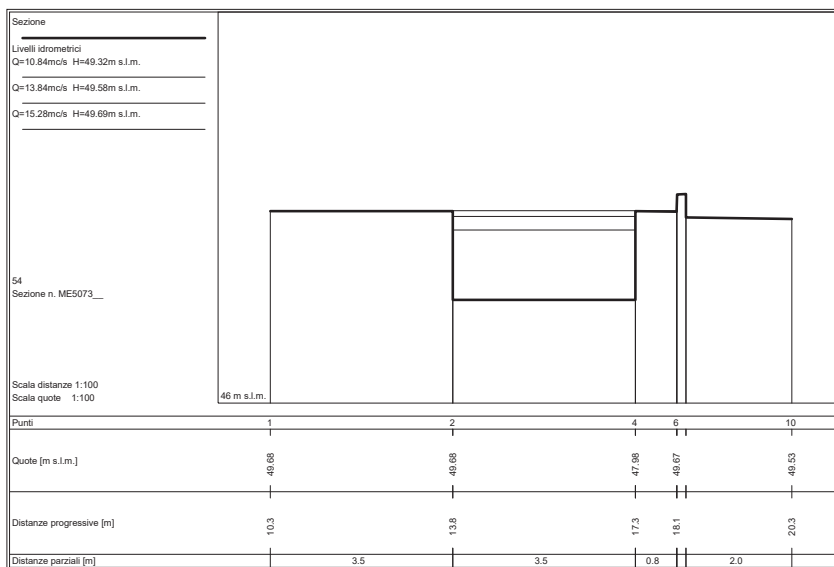
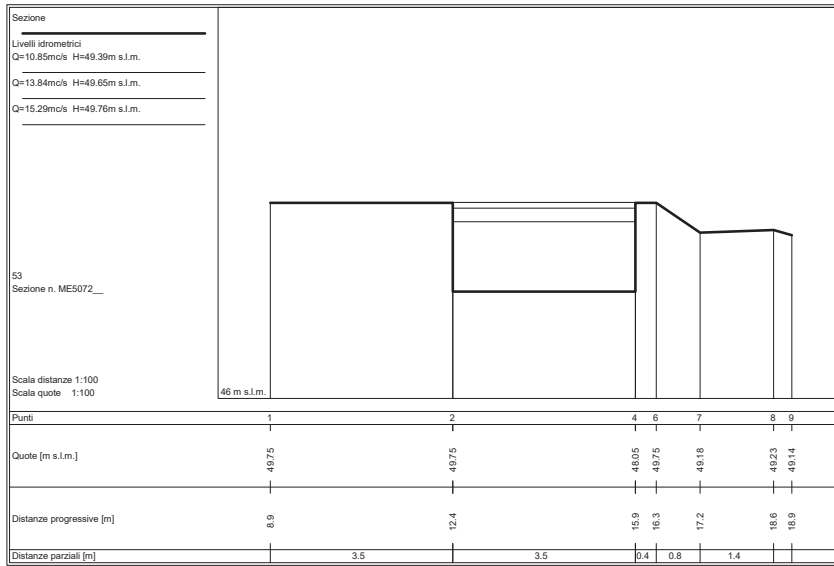


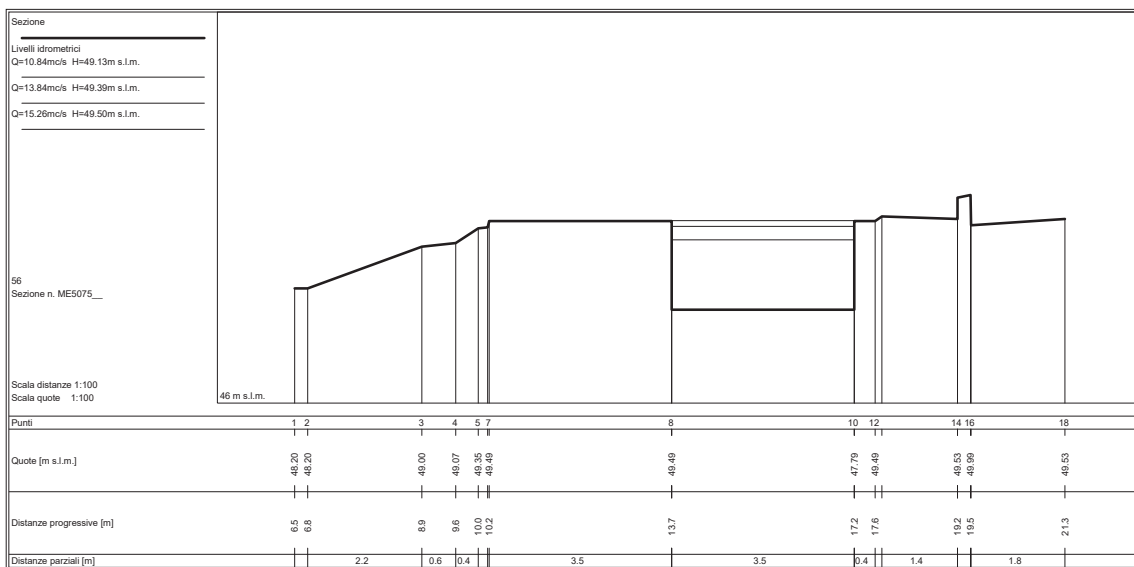
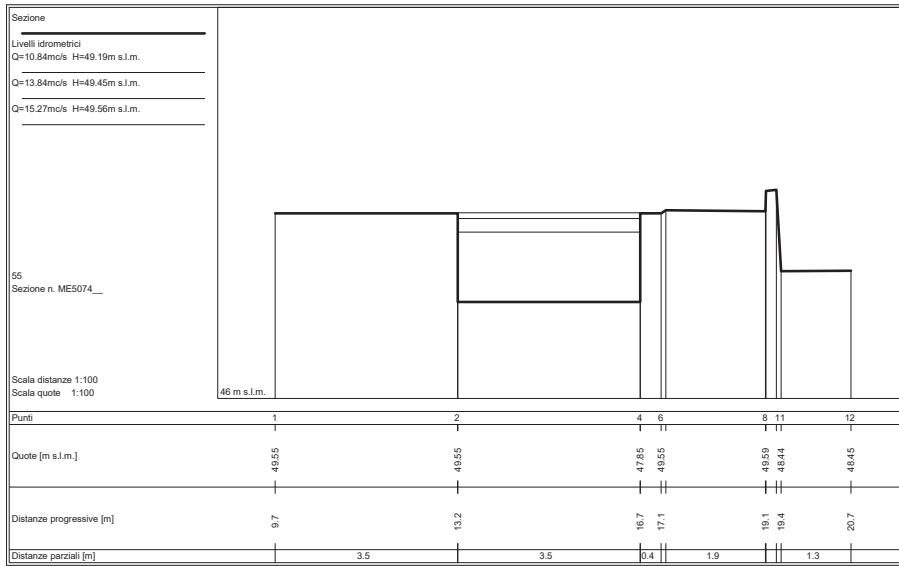


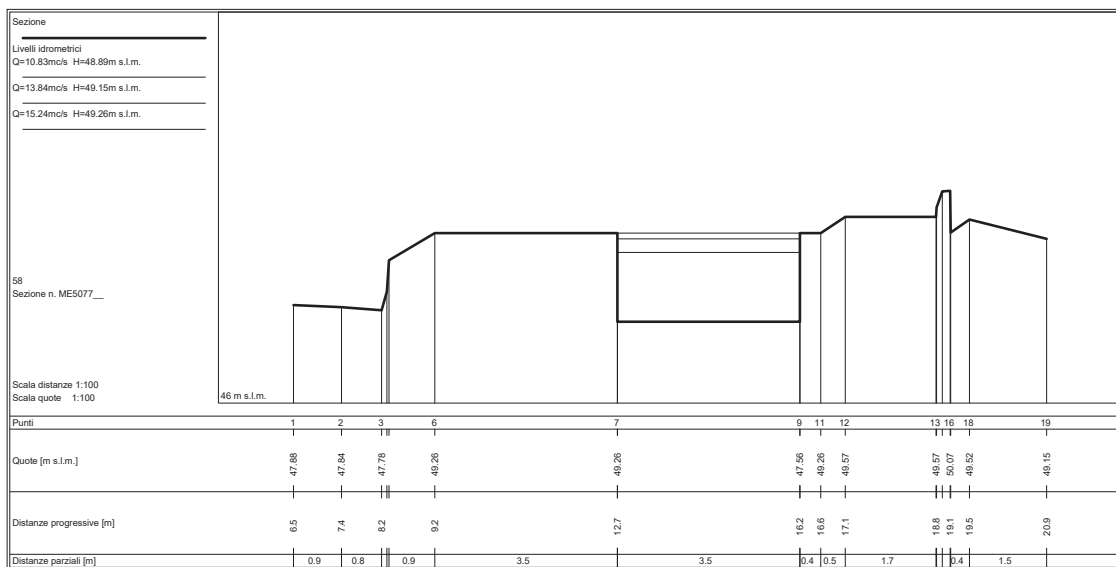
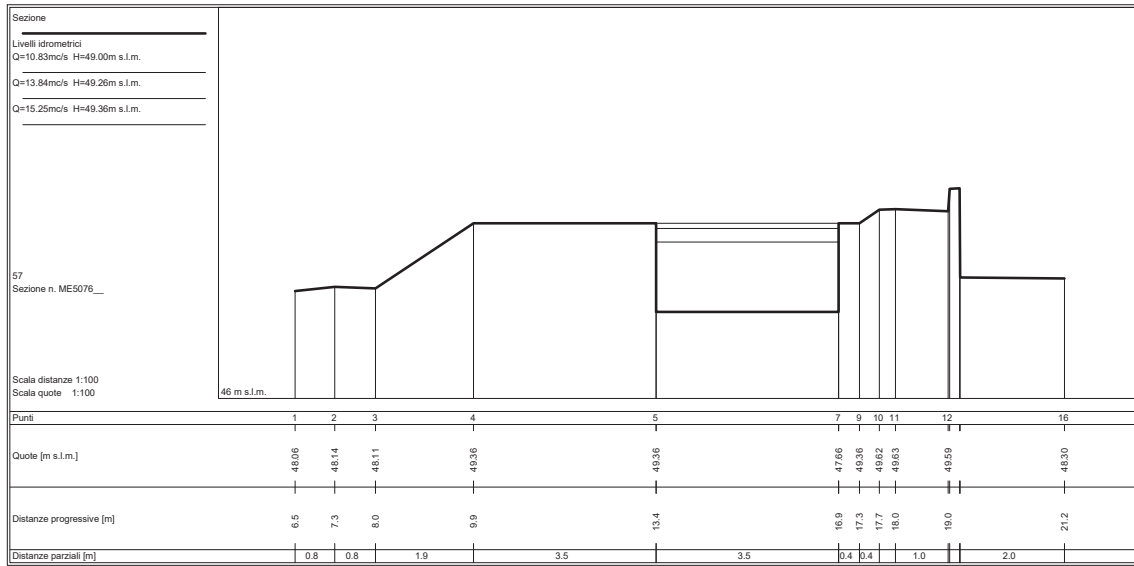


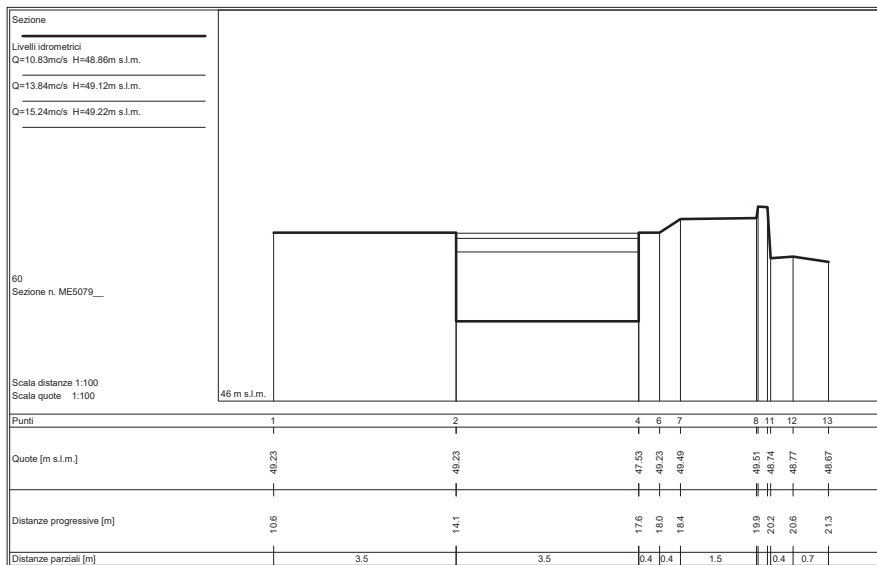
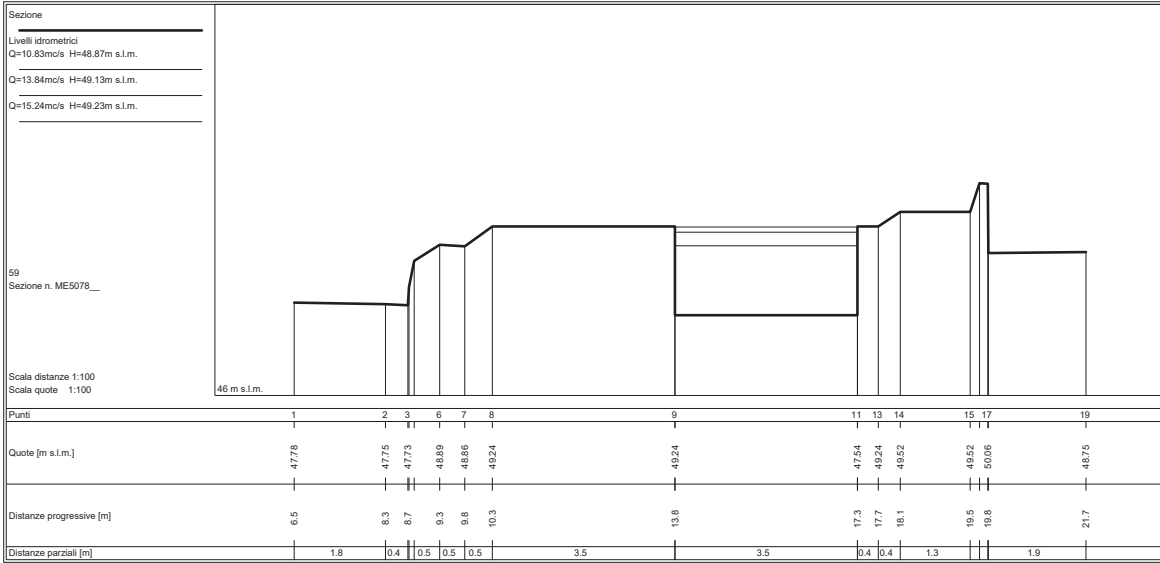


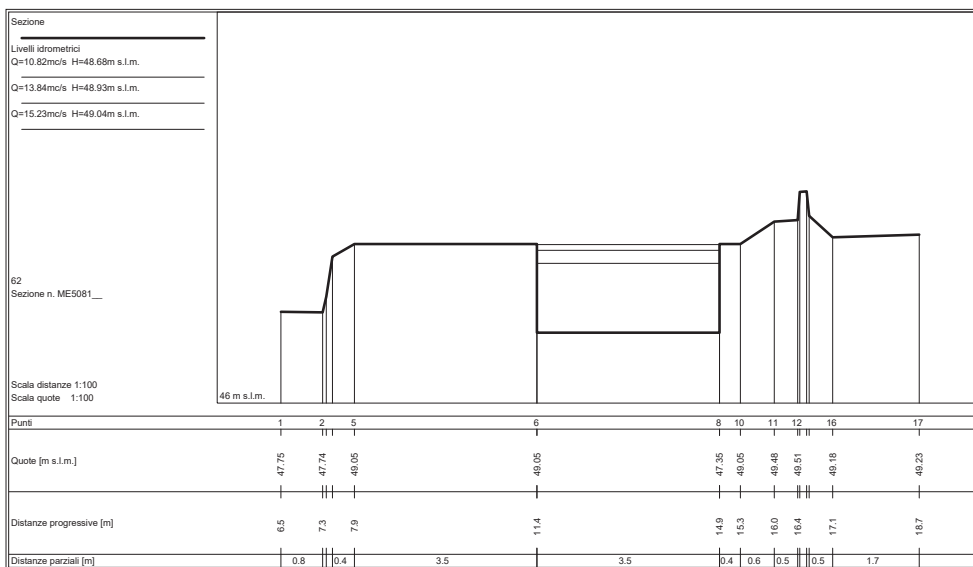
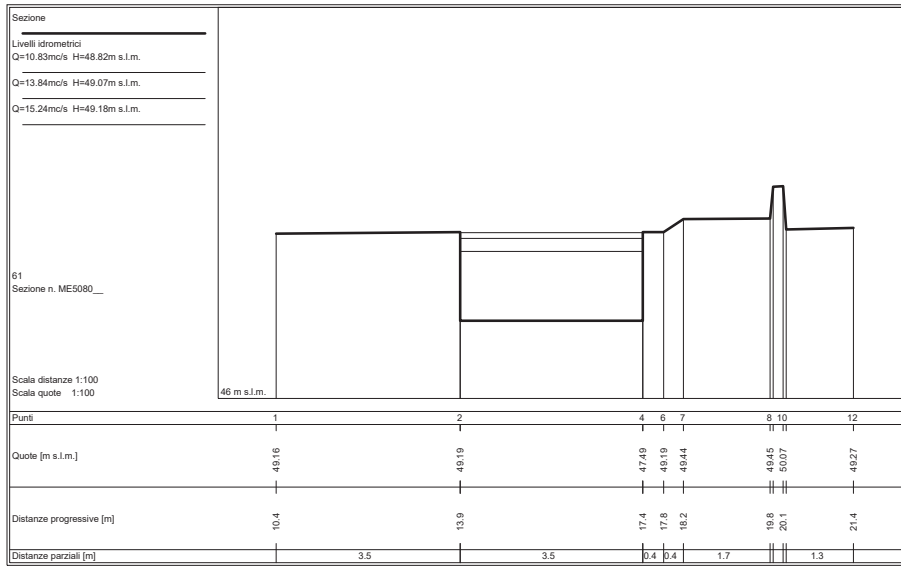


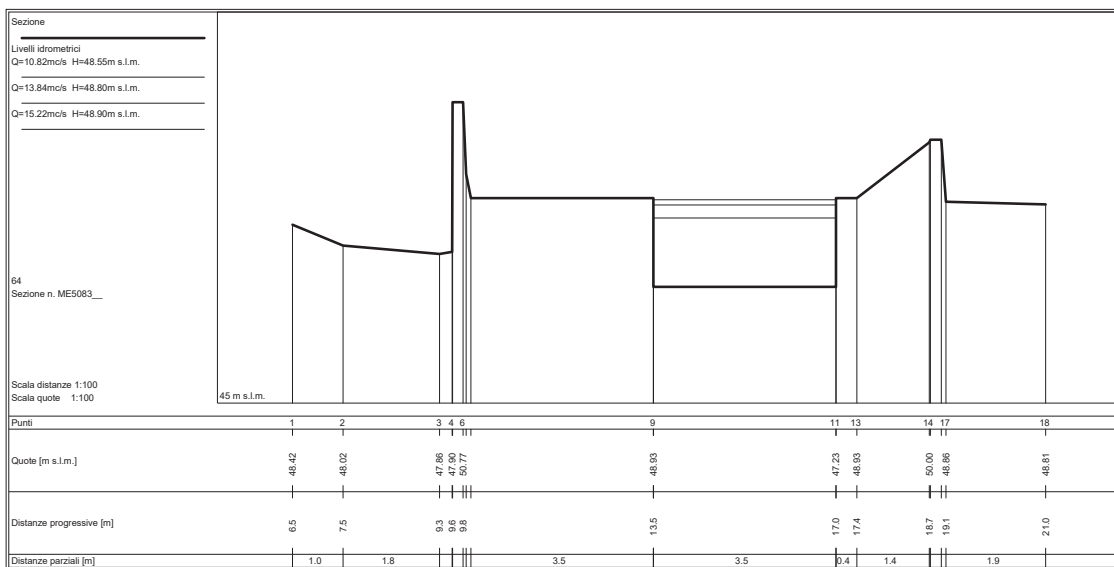
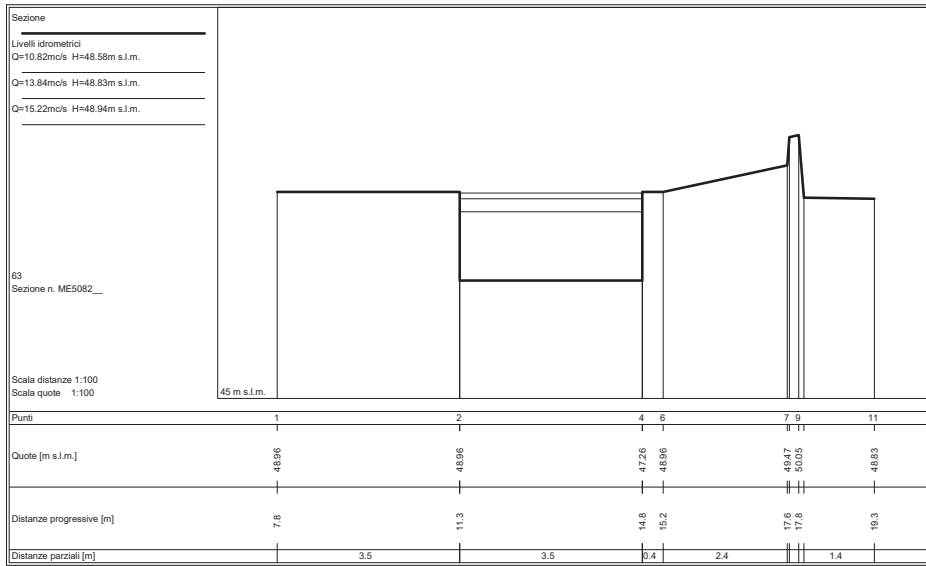


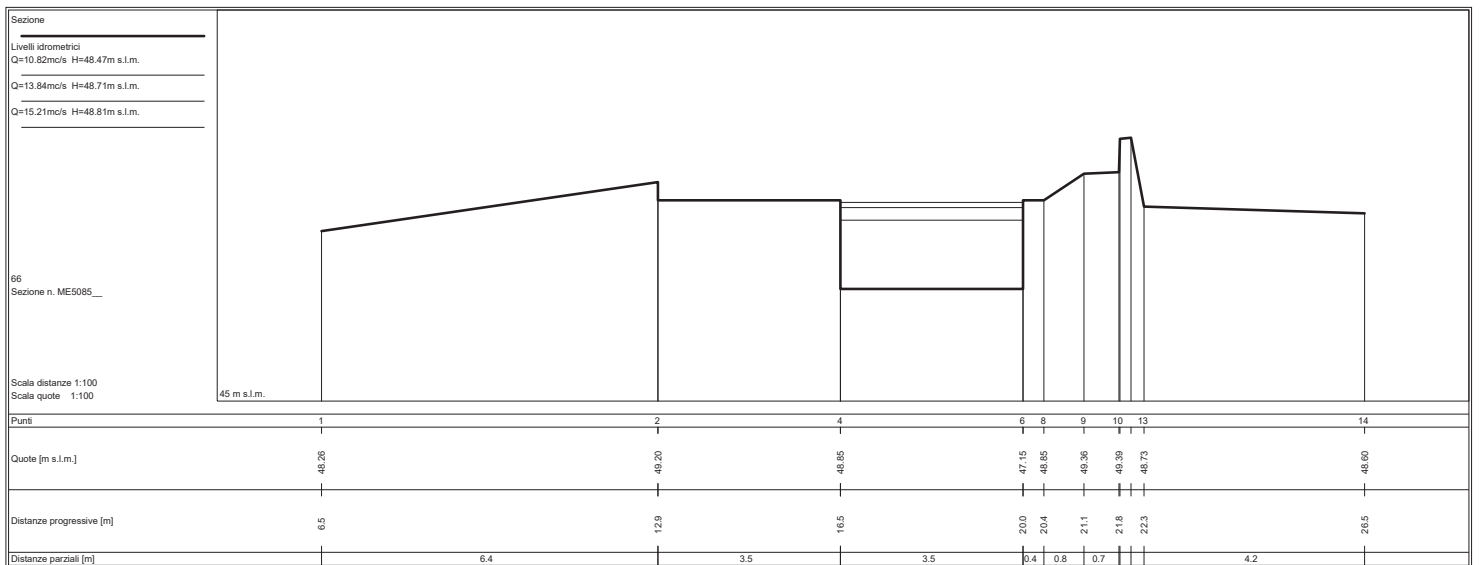
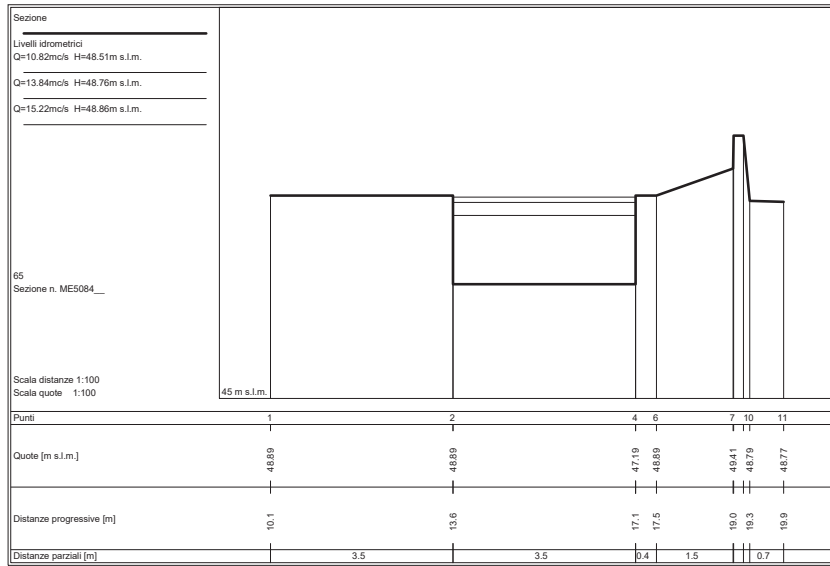


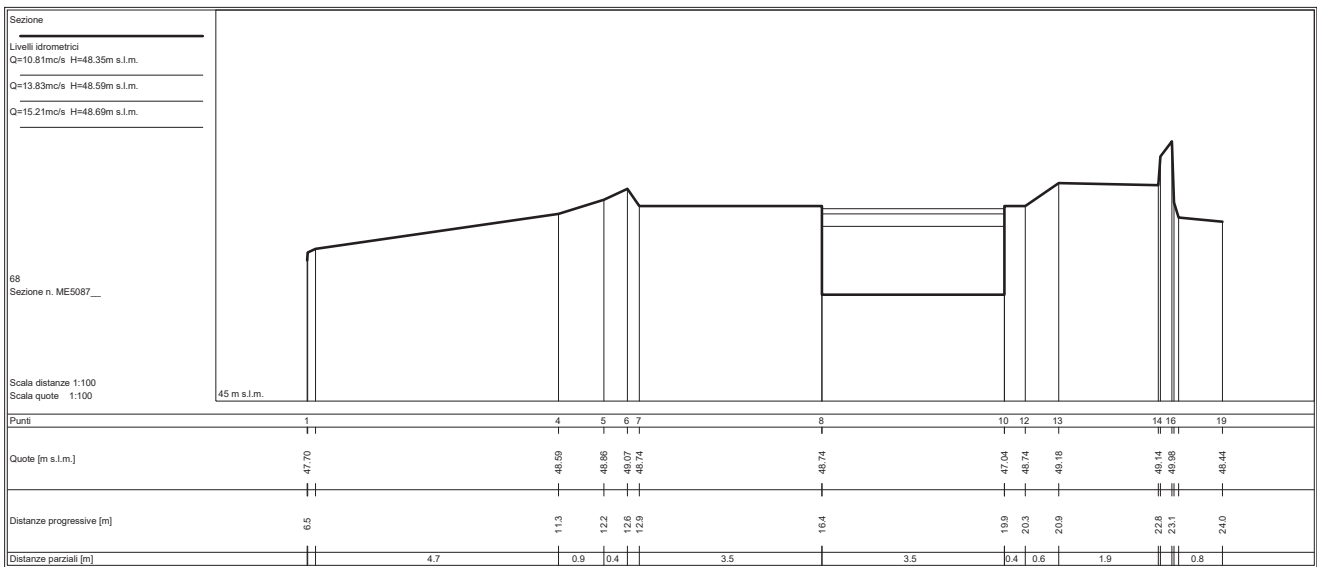
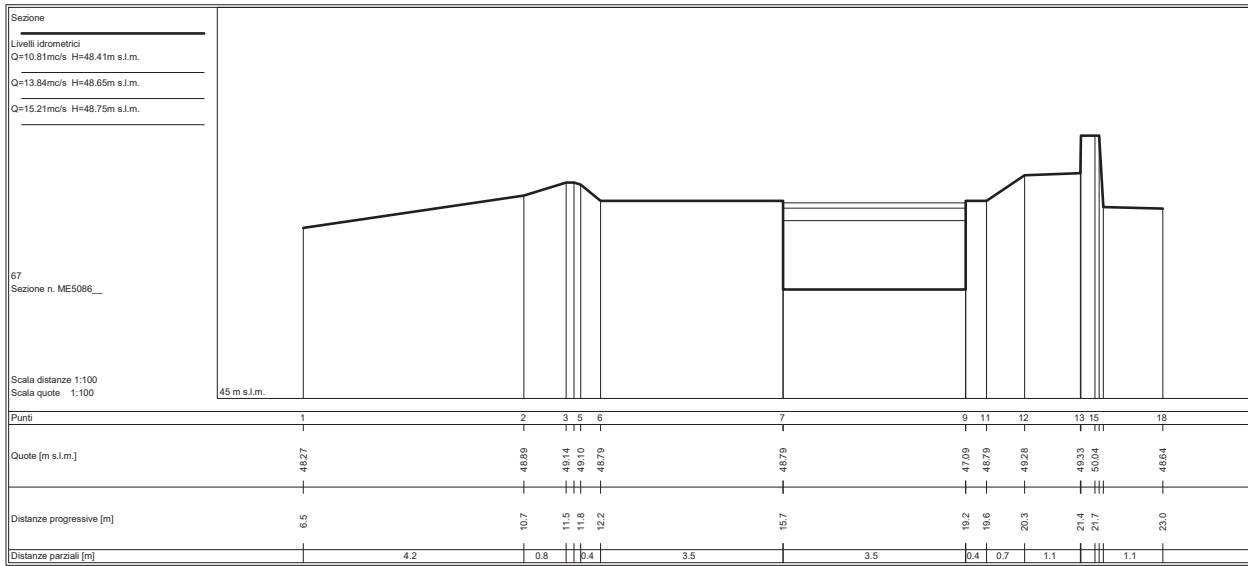


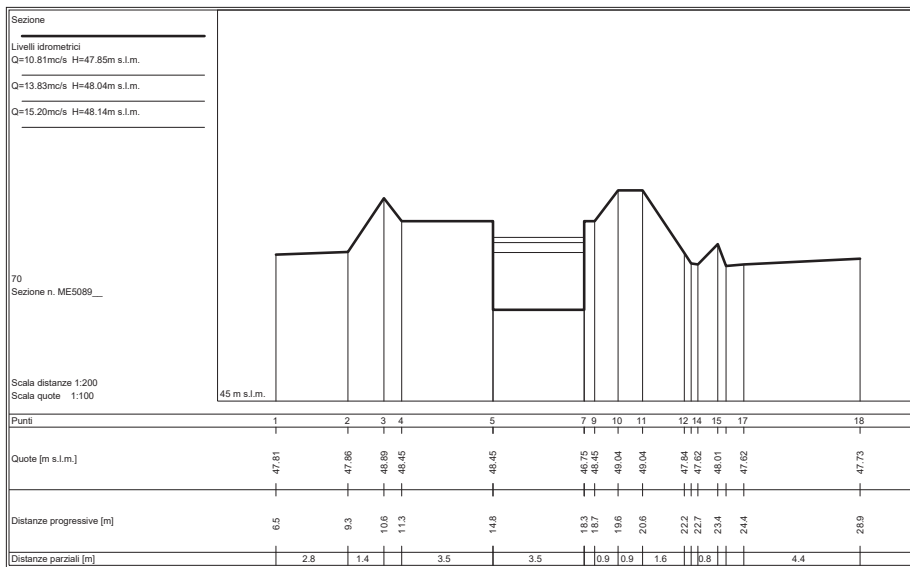
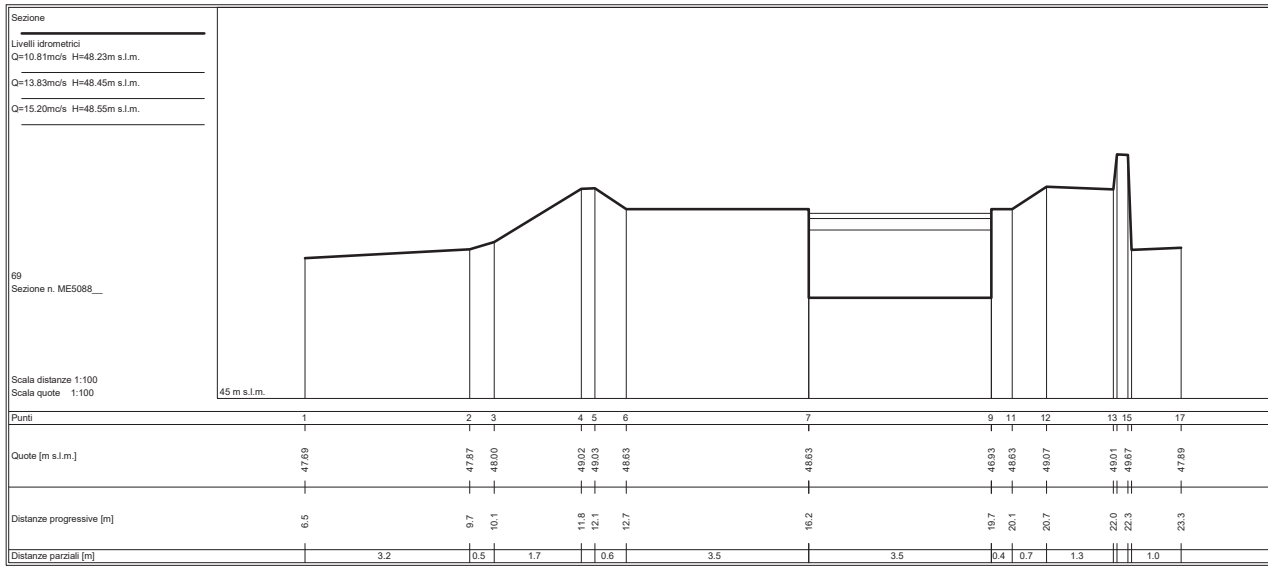


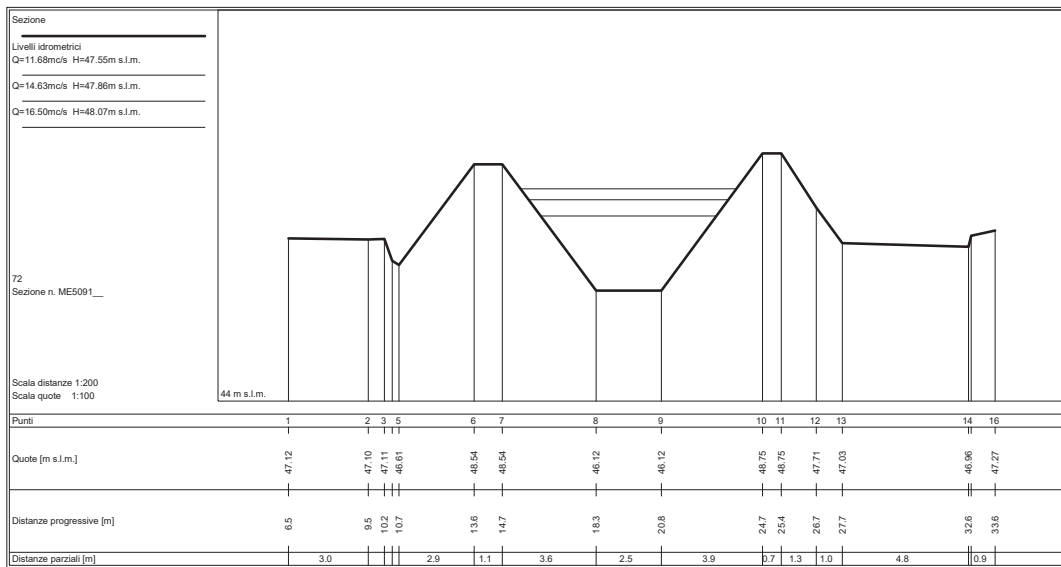
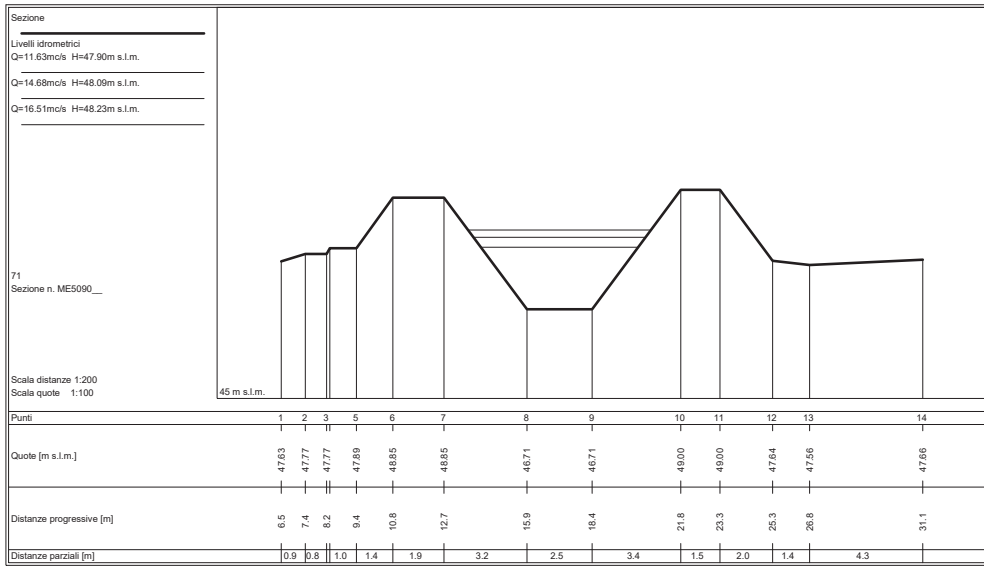


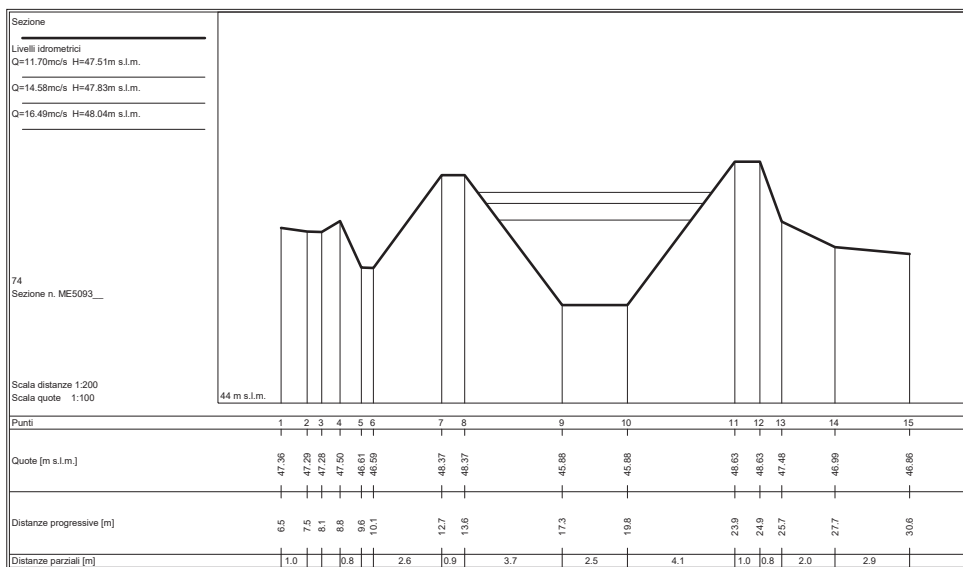
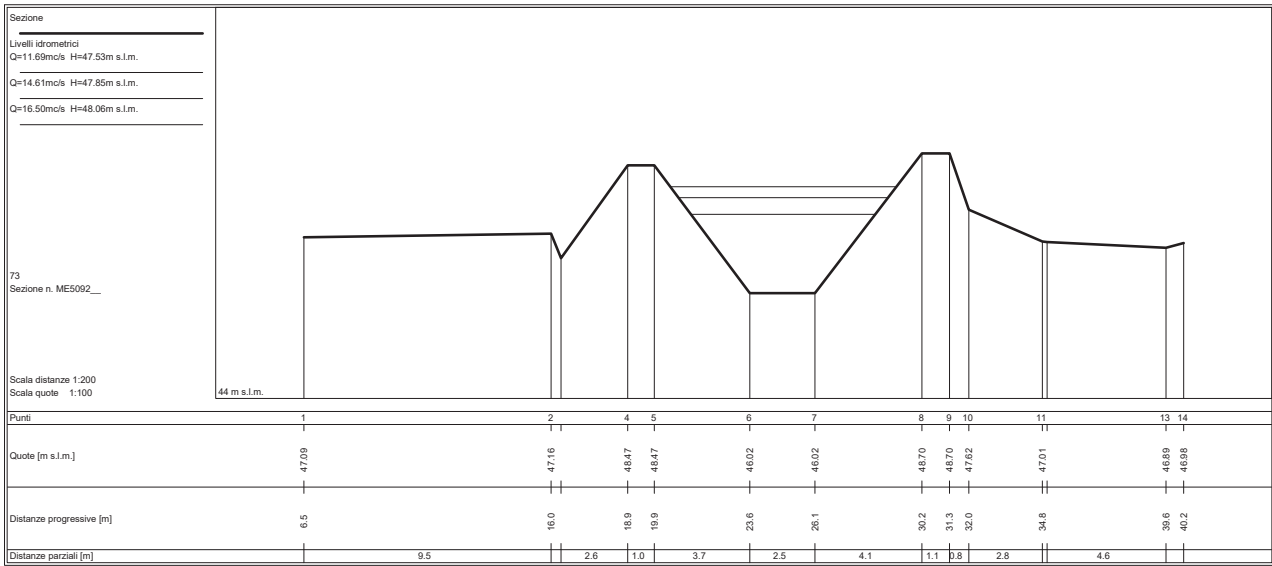


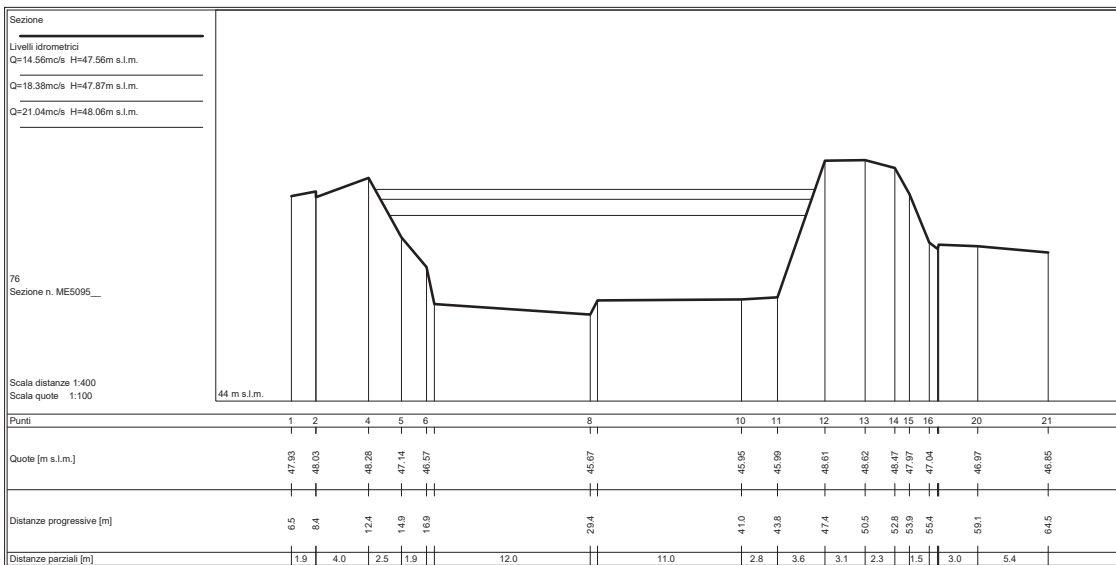
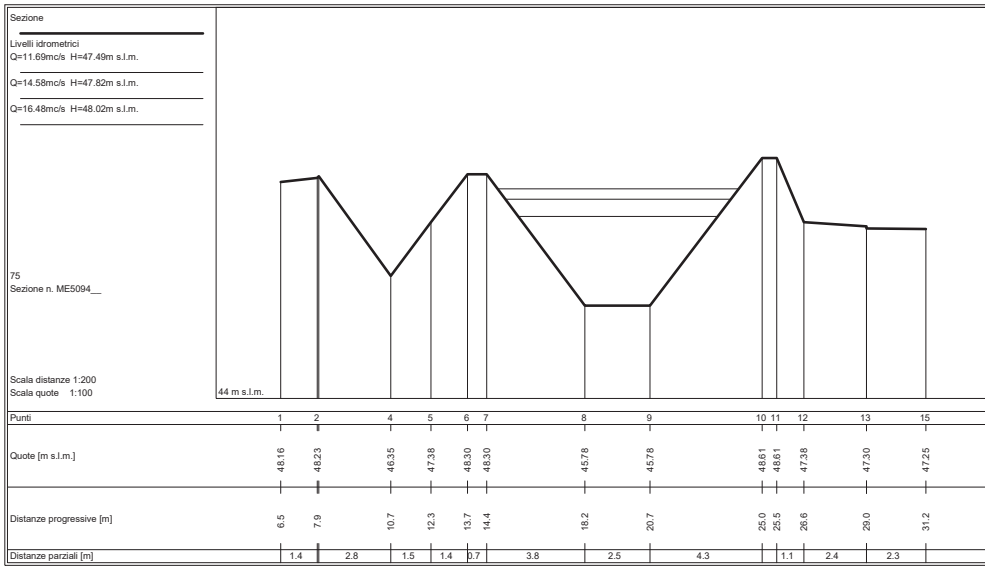


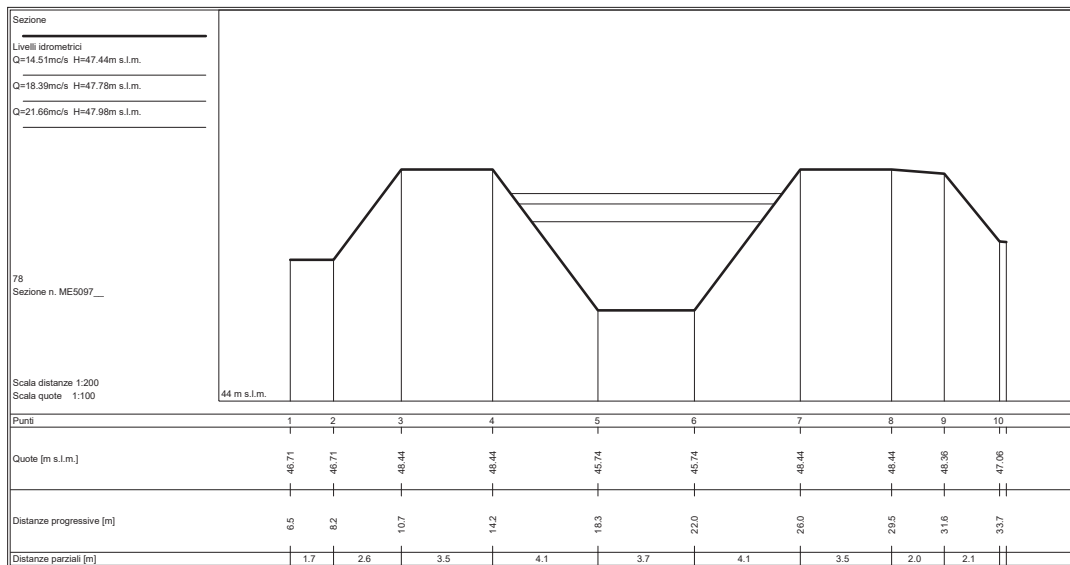
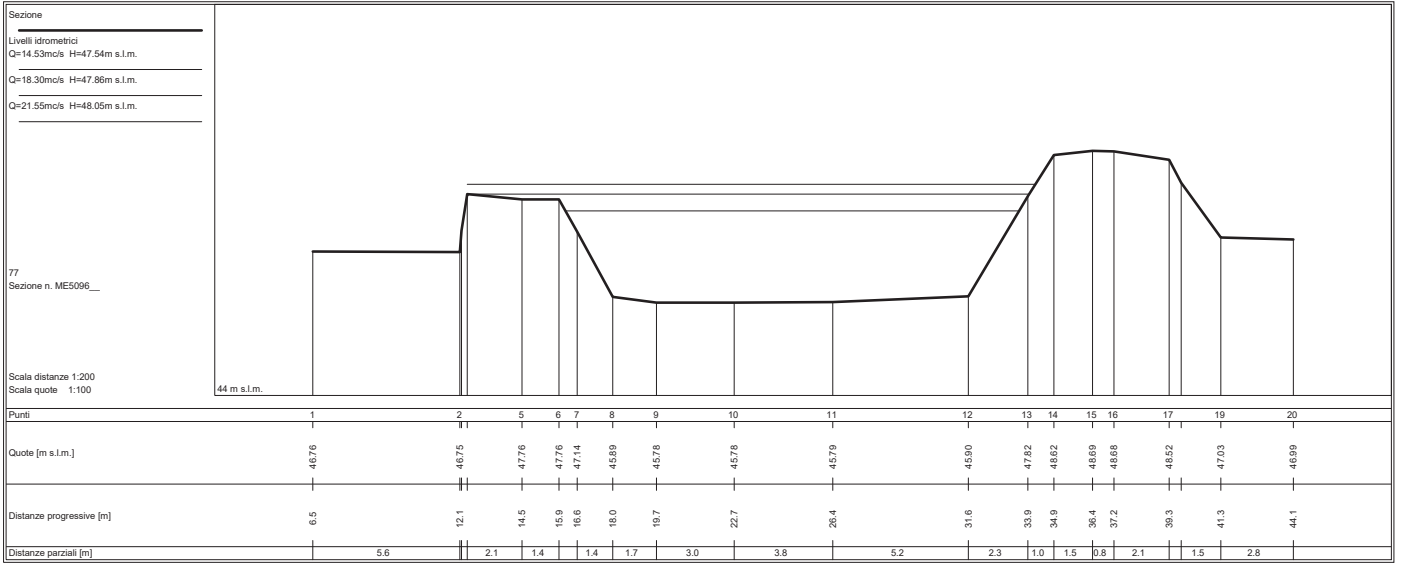


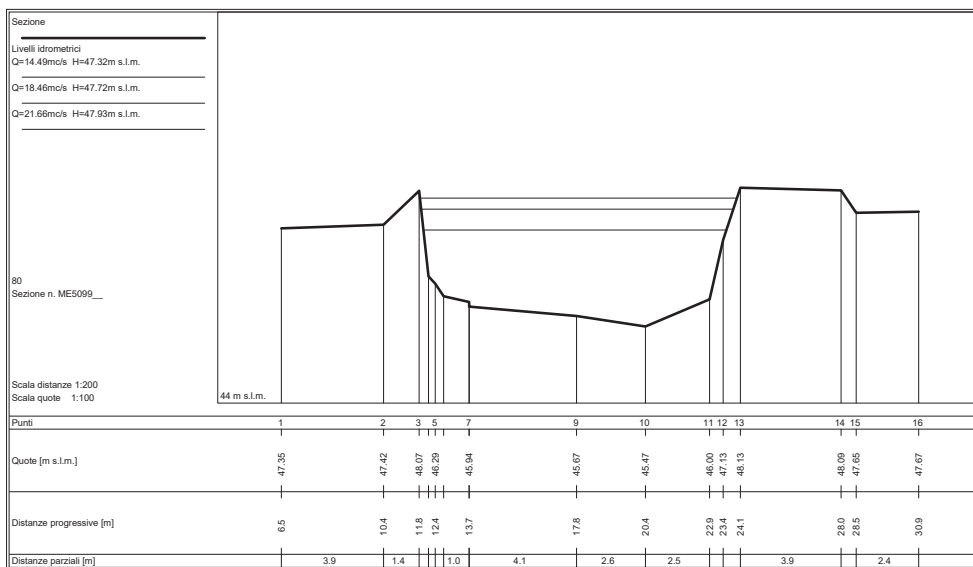
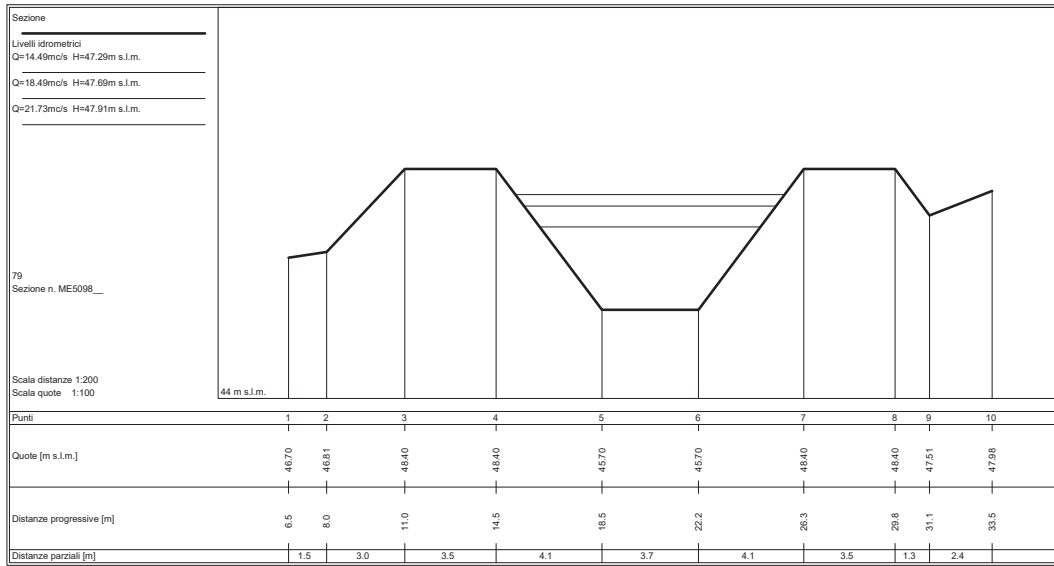








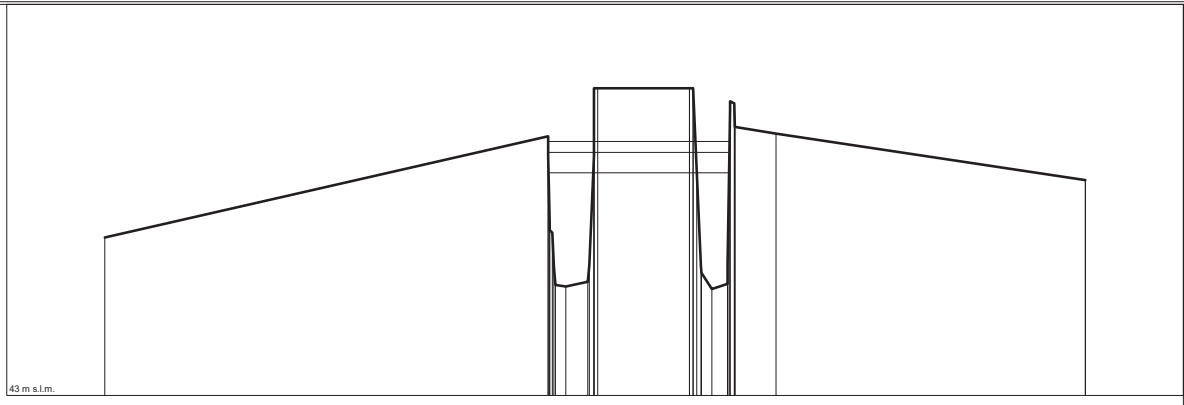




Sezione
 Livelli idrometrici
 Q=14.49m³/s H=47.27m s.l.m.
 Q=18.45m³/s H=47.66m s.l.m.
 Q=21.65m³/s H=47.87m s.l.m.

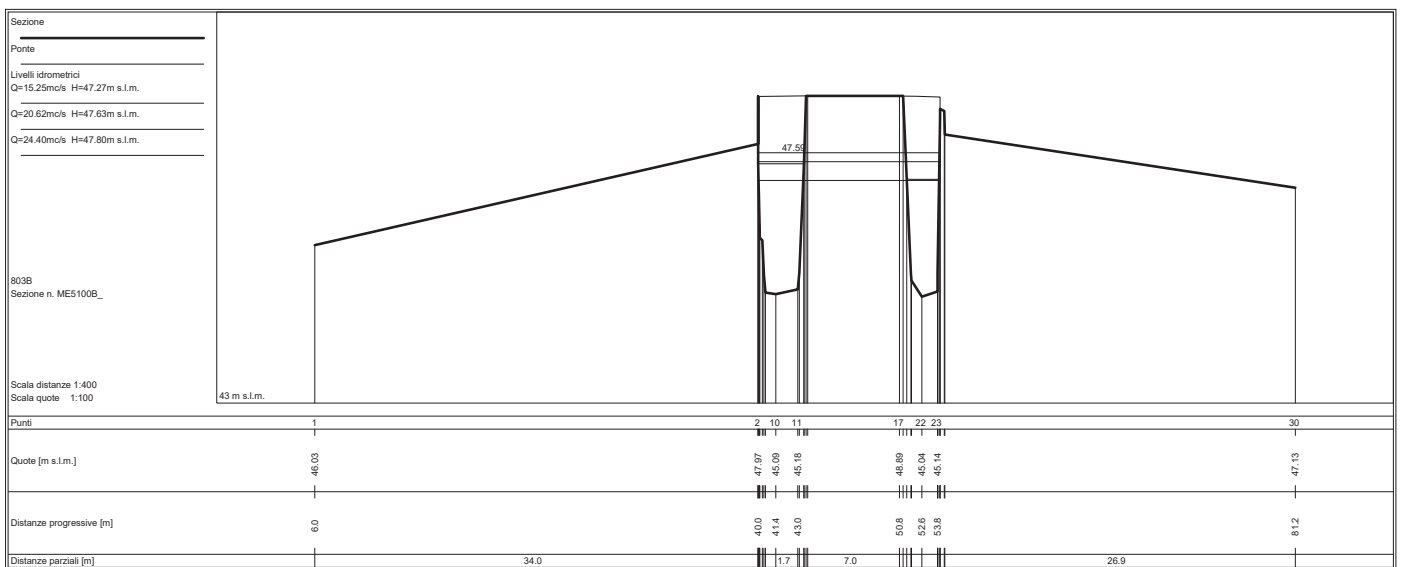
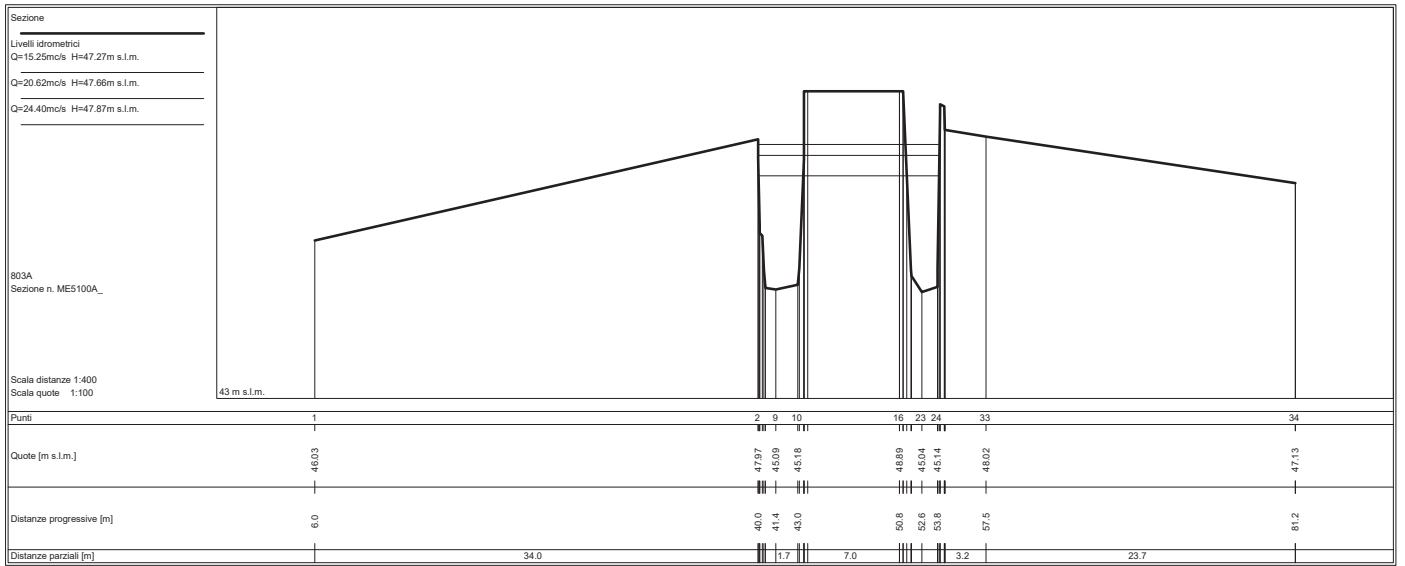
803A
 Sezione n. MES100A_

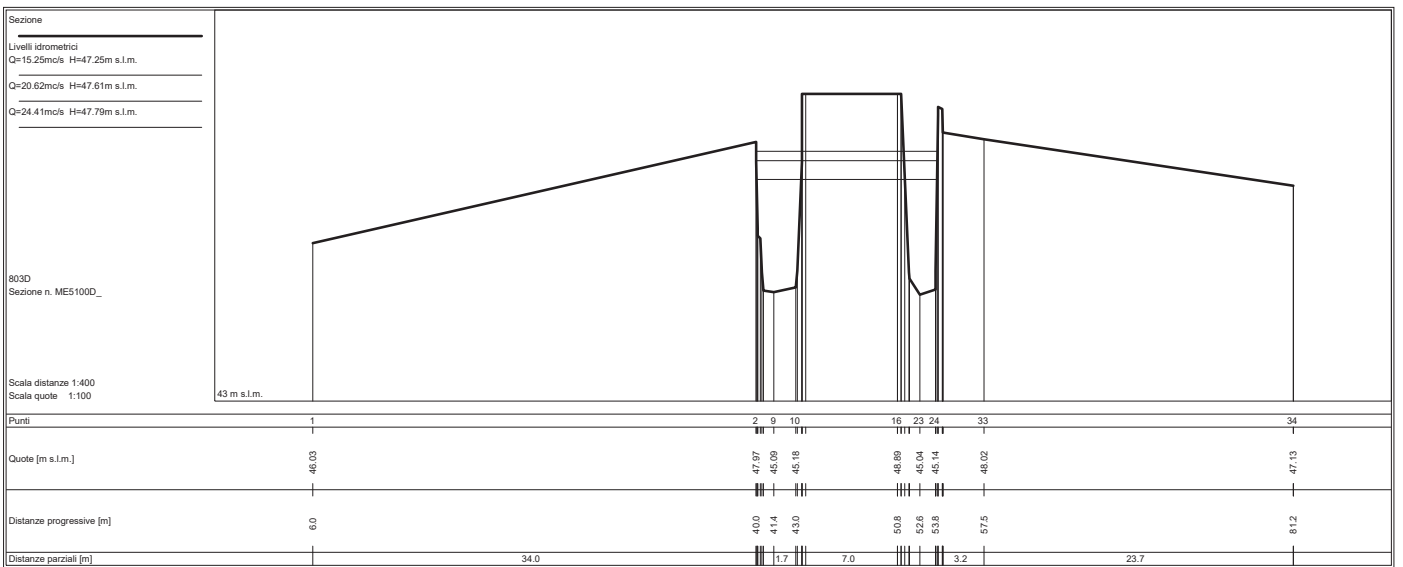
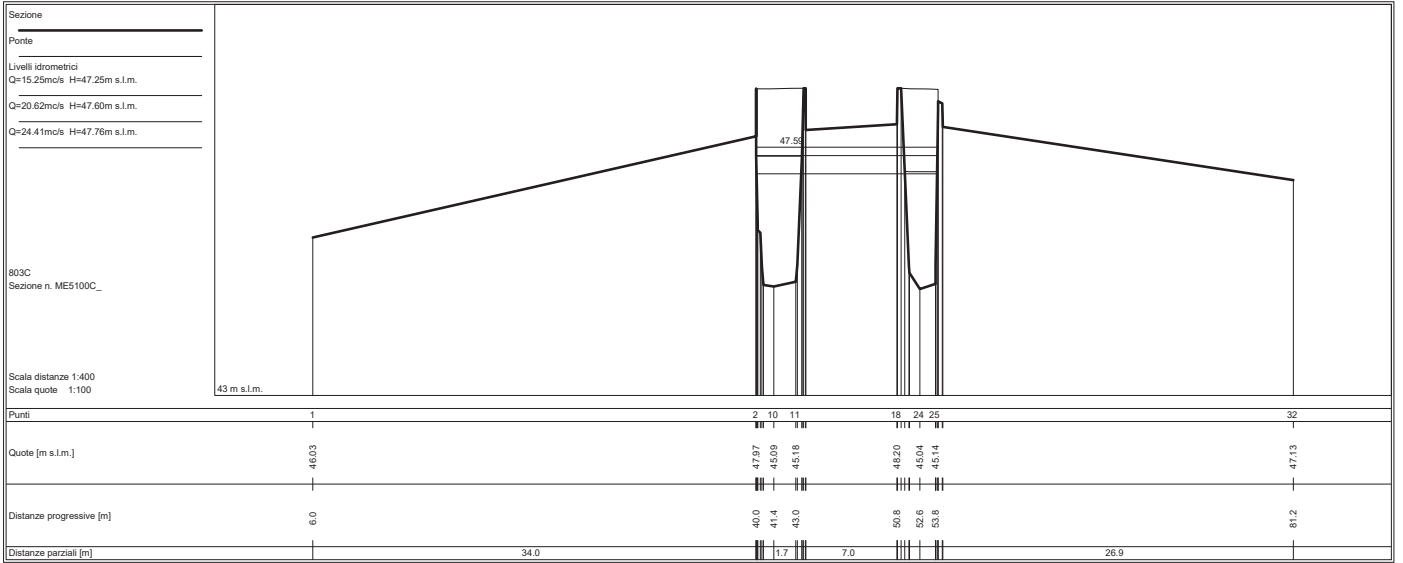
Scala distanze 1:400
 Scala quote 1:100

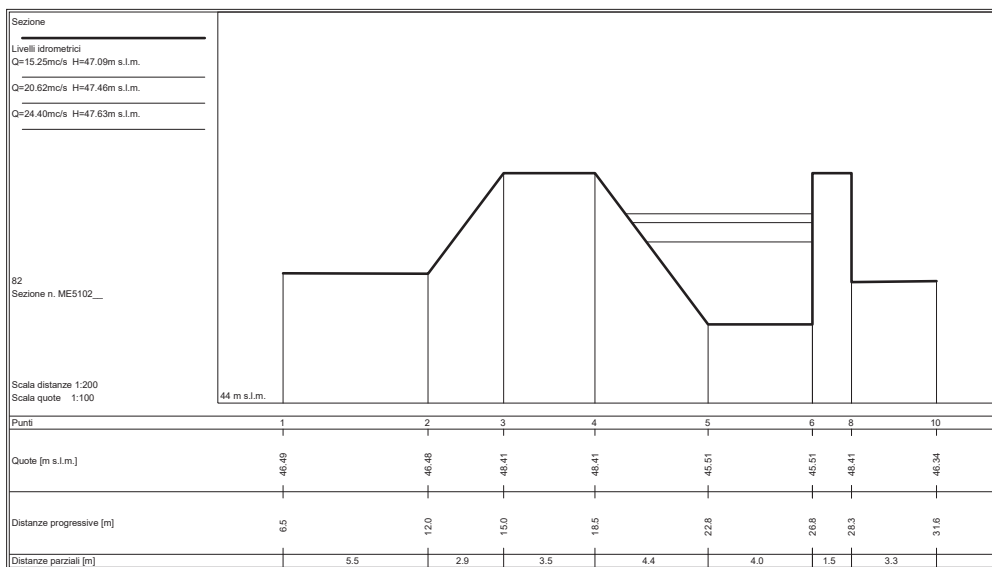
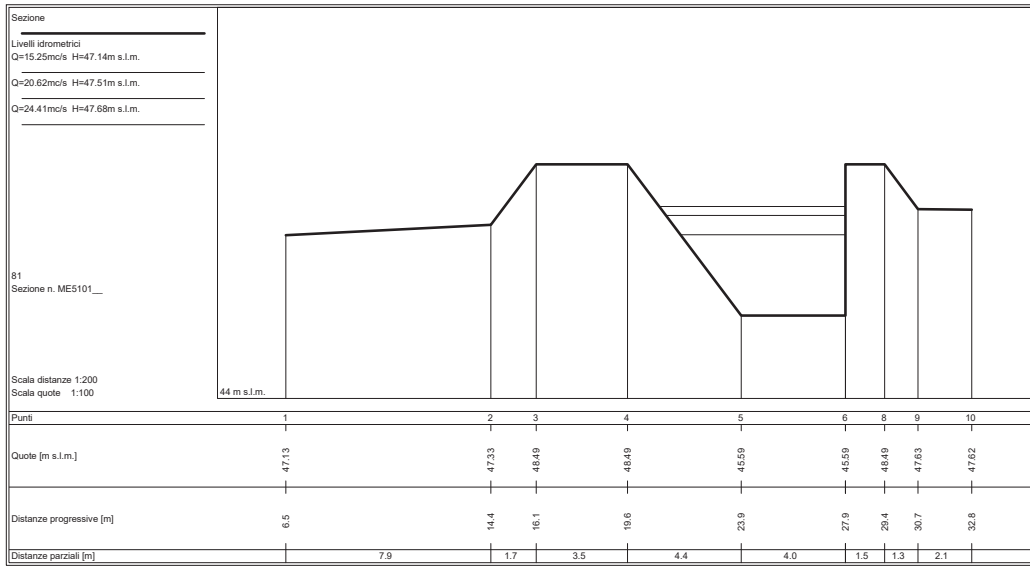


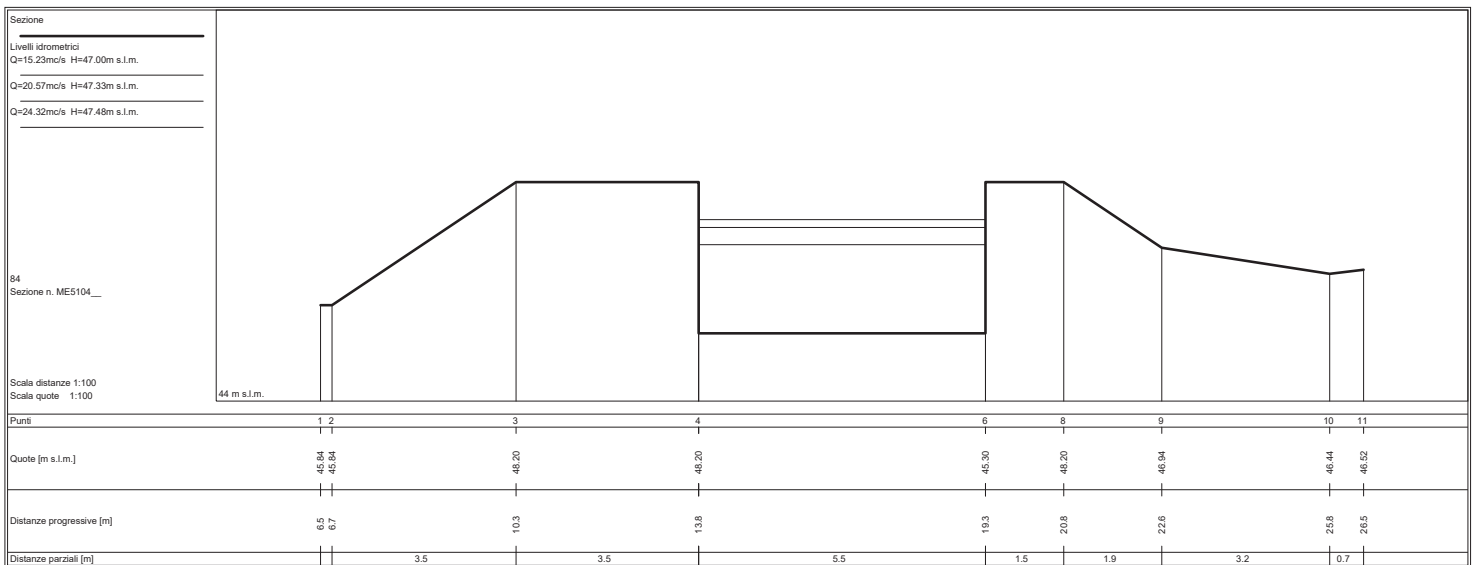
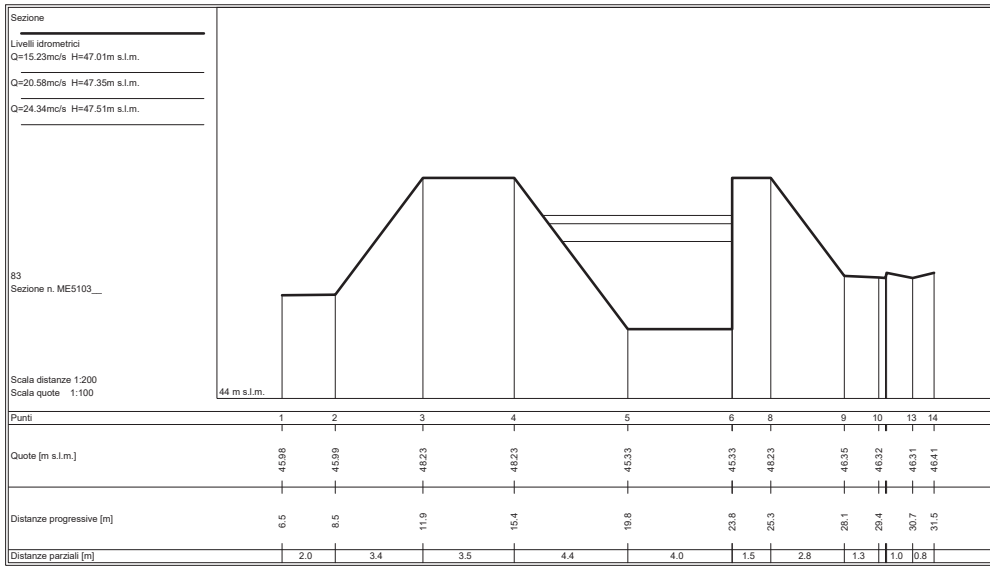
Punti	1	2	9	10	16	23	24	33	34
Quote [m s.l.m.]	46.03	47.97	45.09	45.18	48.89	45.04	45.14	48.02	47.13
Distanze progressive [m]	6.0	40.0	41.4	43.0	50.8	52.6	53.8	57.5	81.2
Distanze parziali [m]		34.0	1.7	7.0	3.2	23.7			

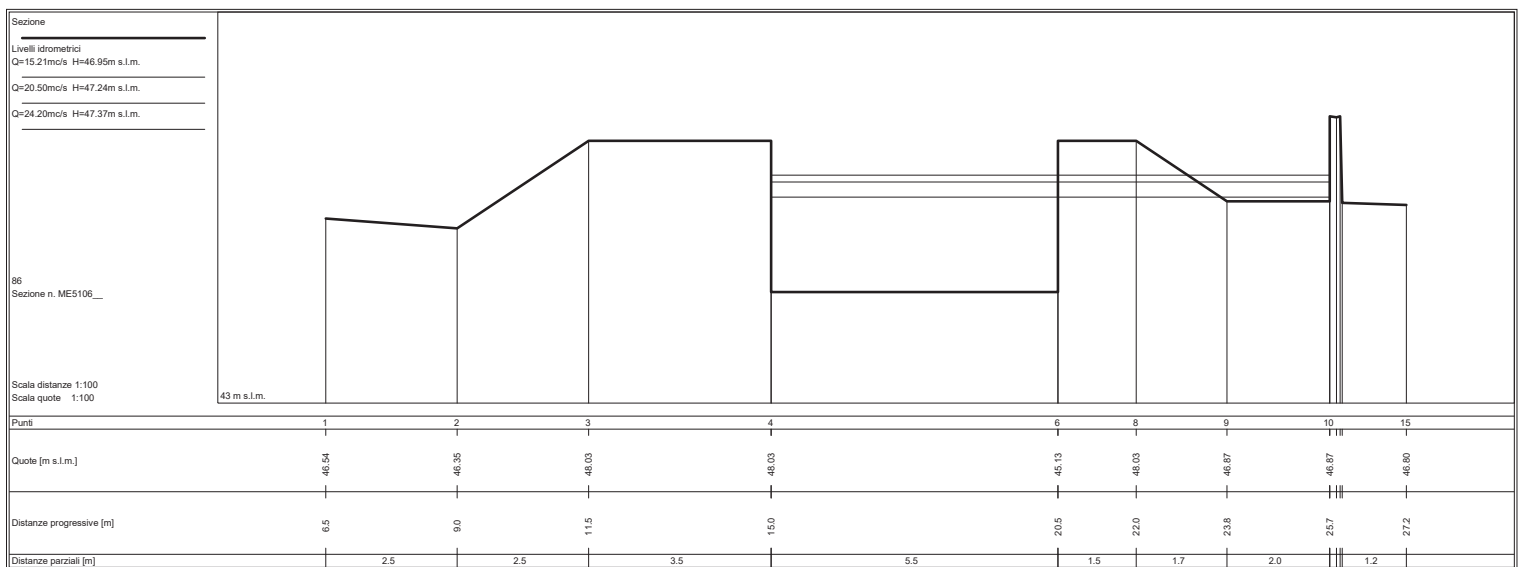
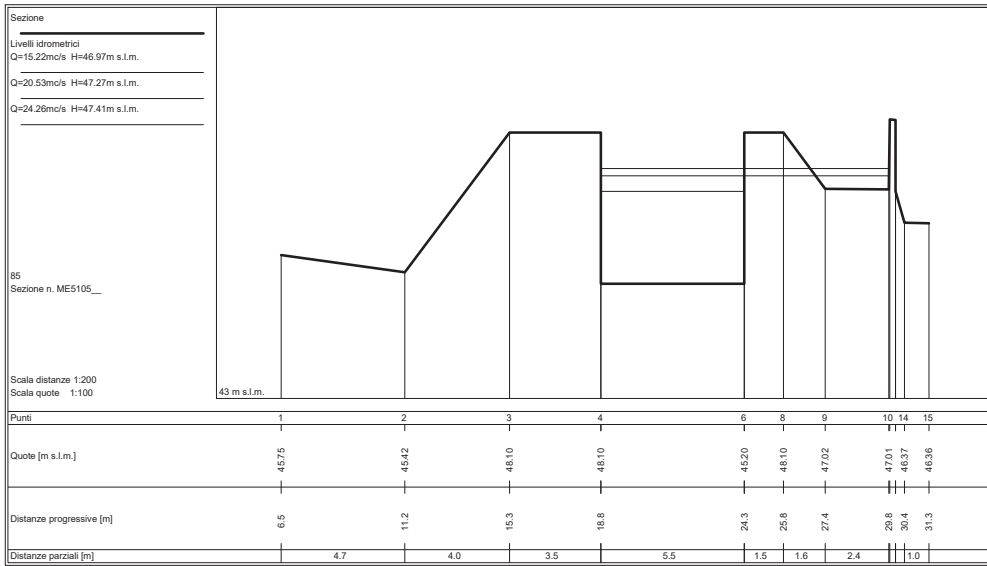
SEZIONI FLUVIALI
FOSSO MENDACIONE - TRATTO 2

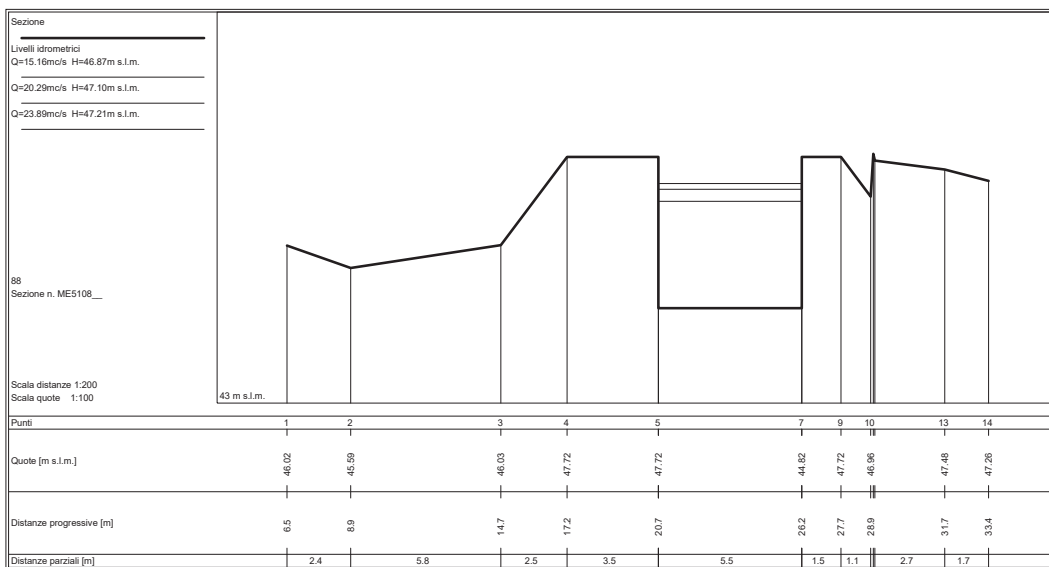
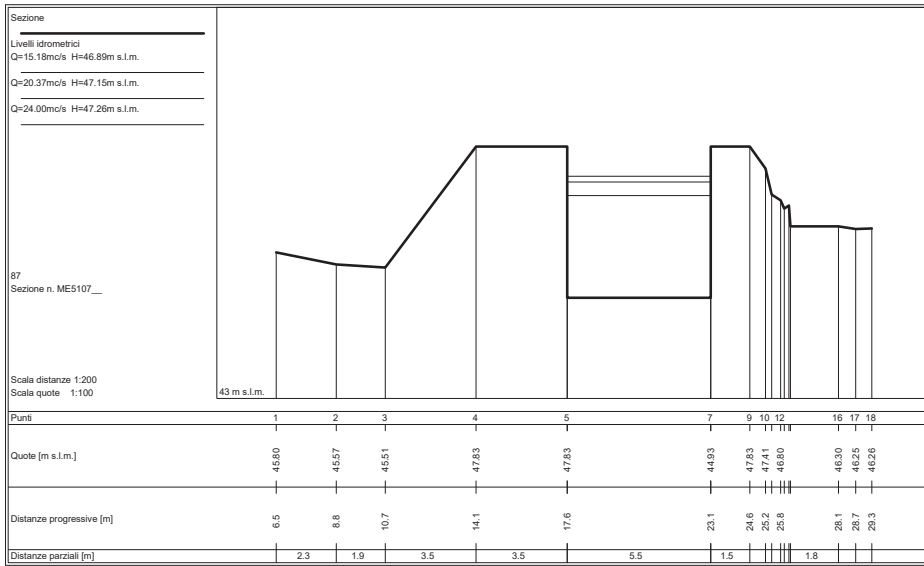


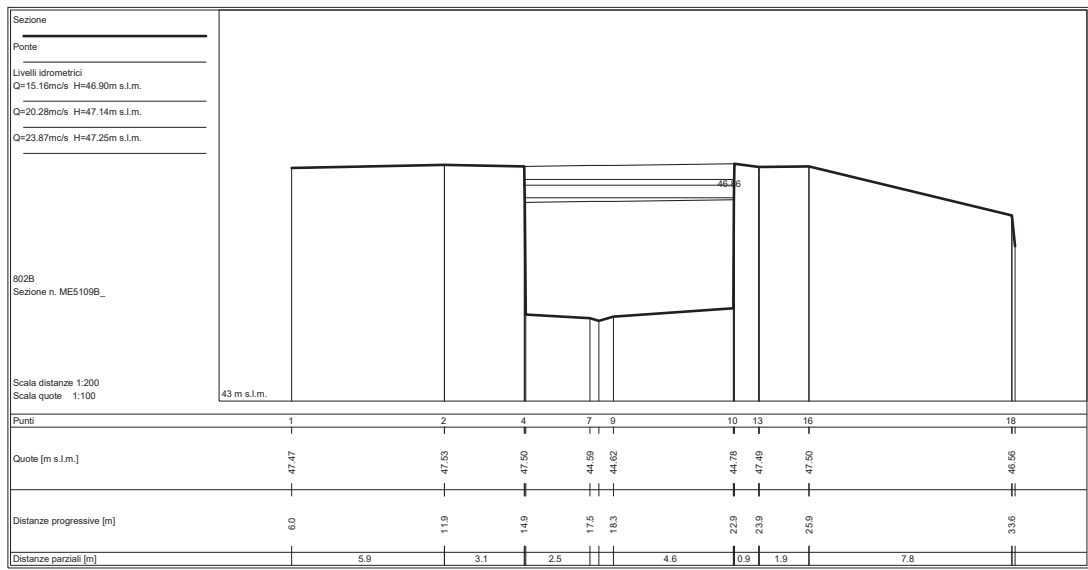
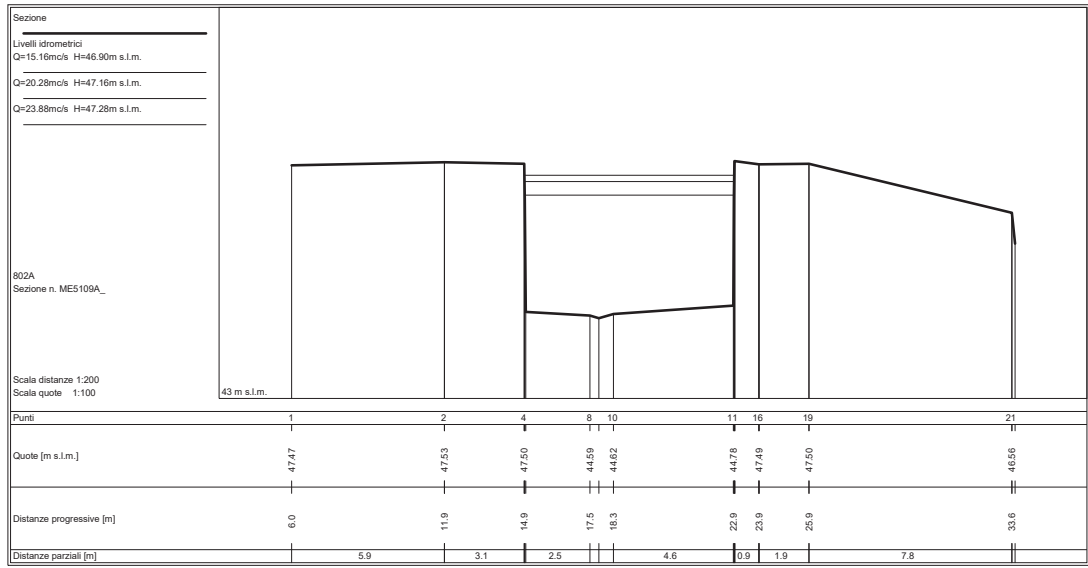


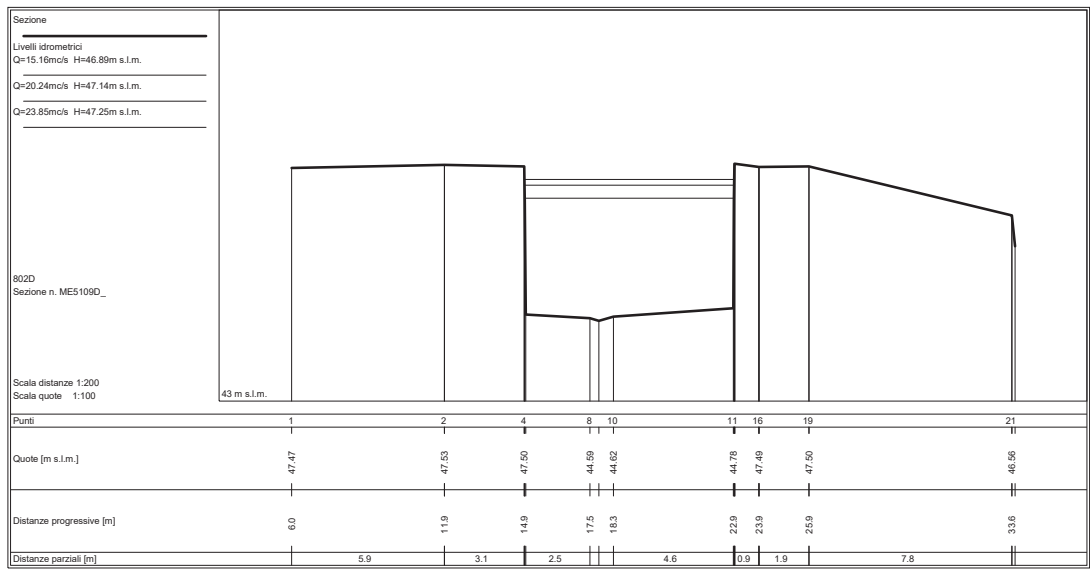
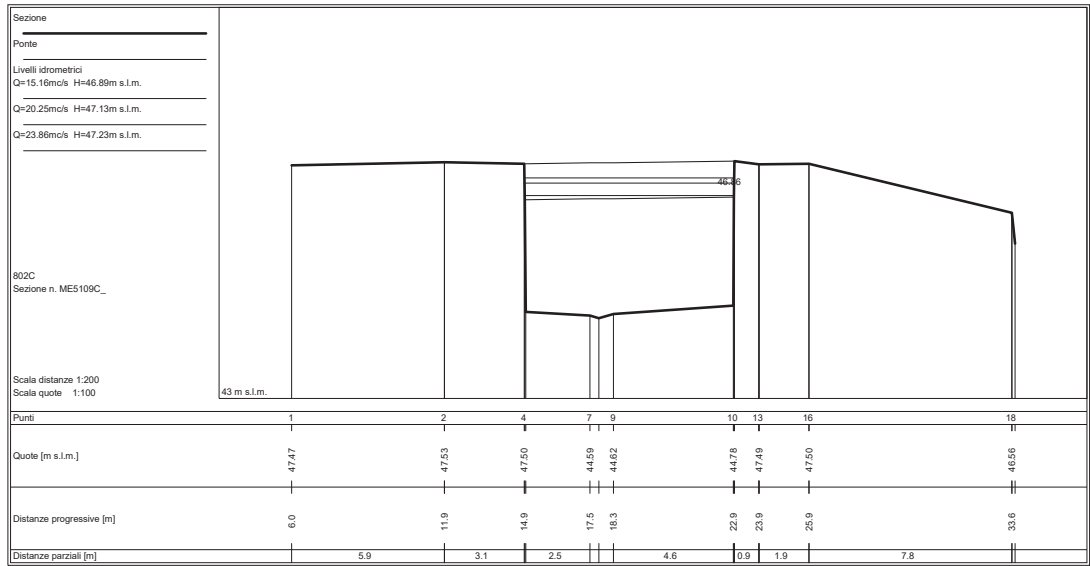


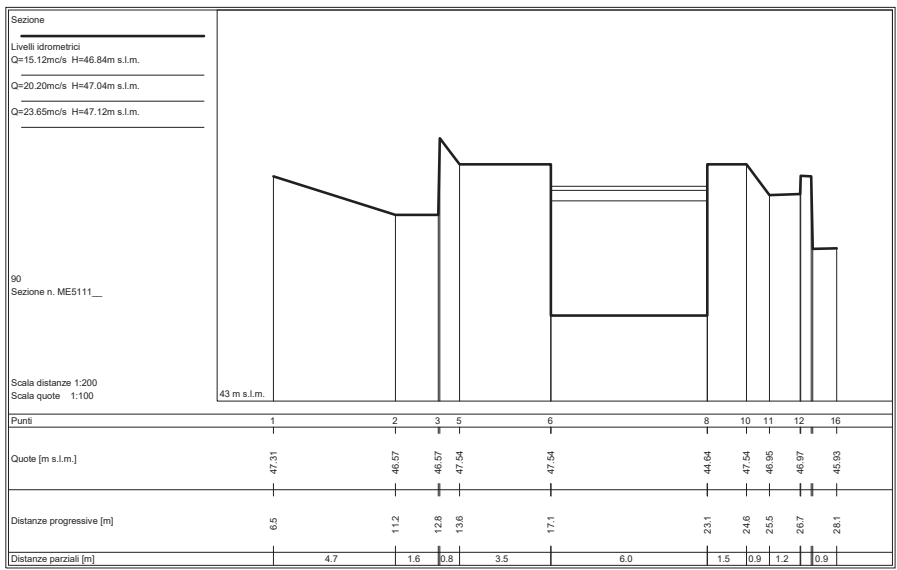
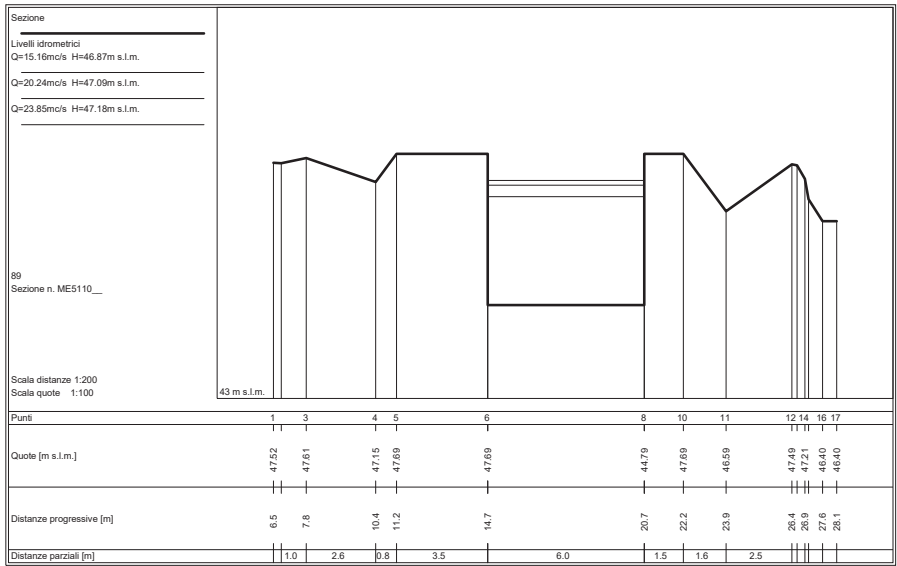


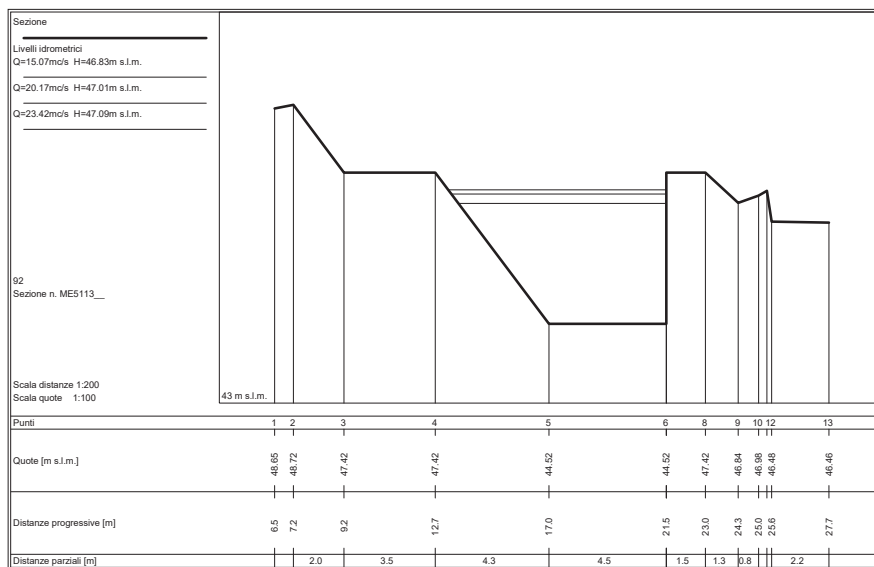
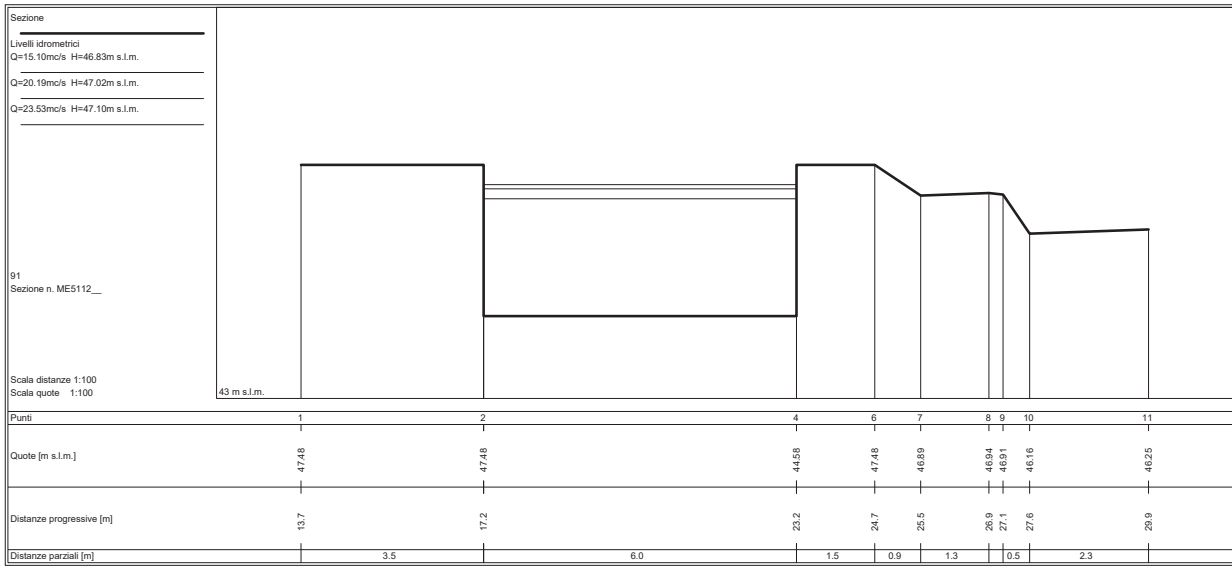


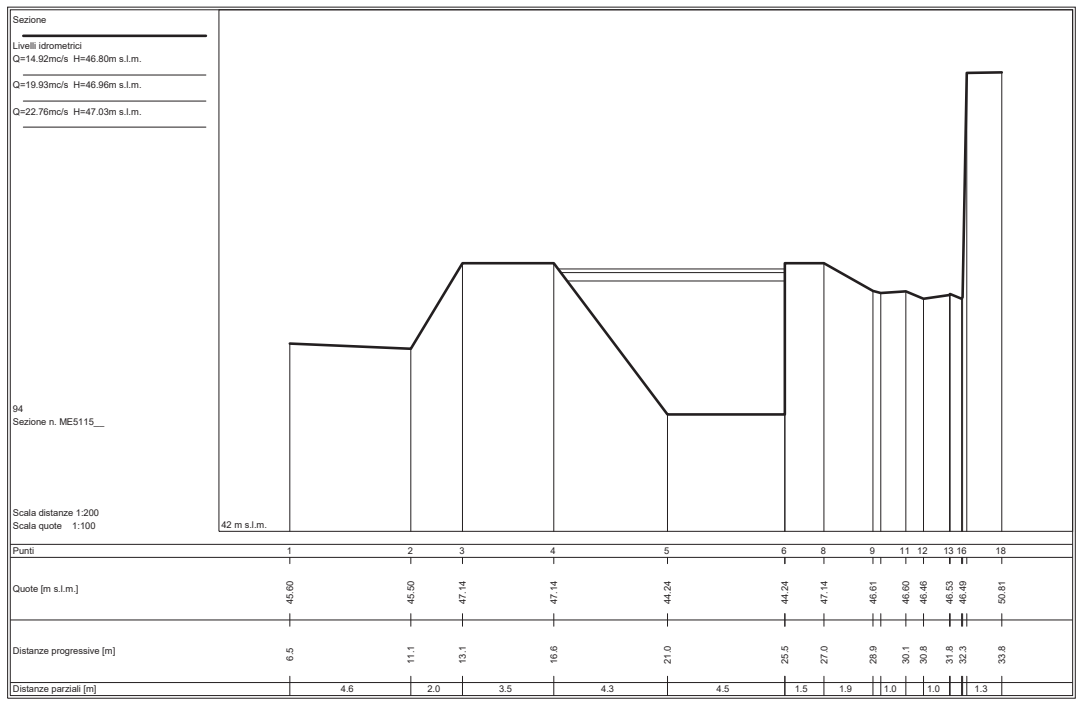
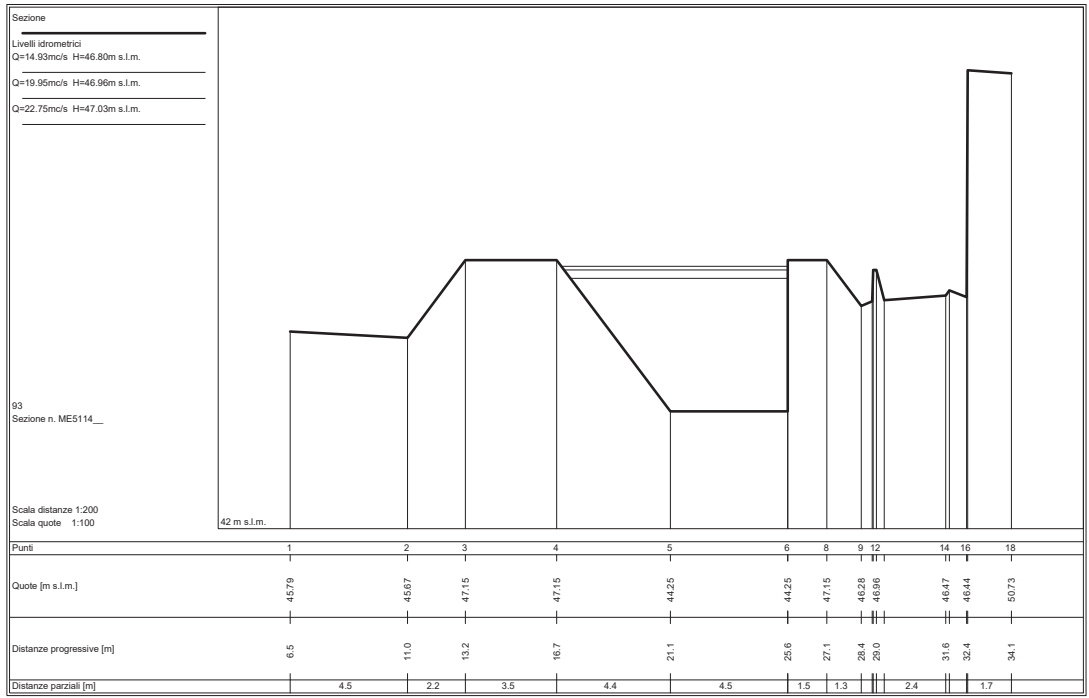


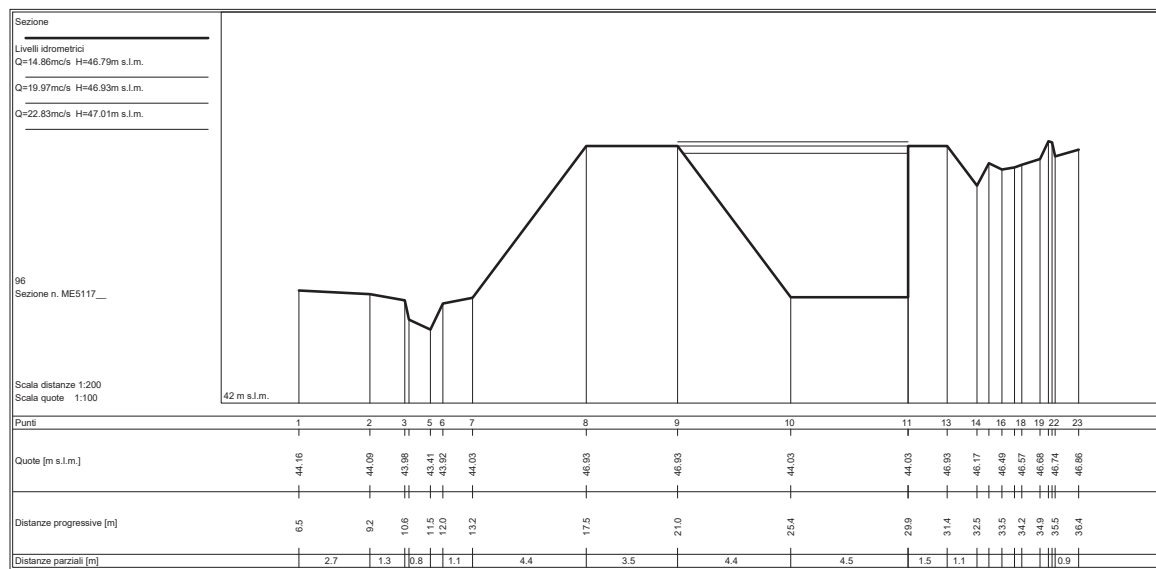
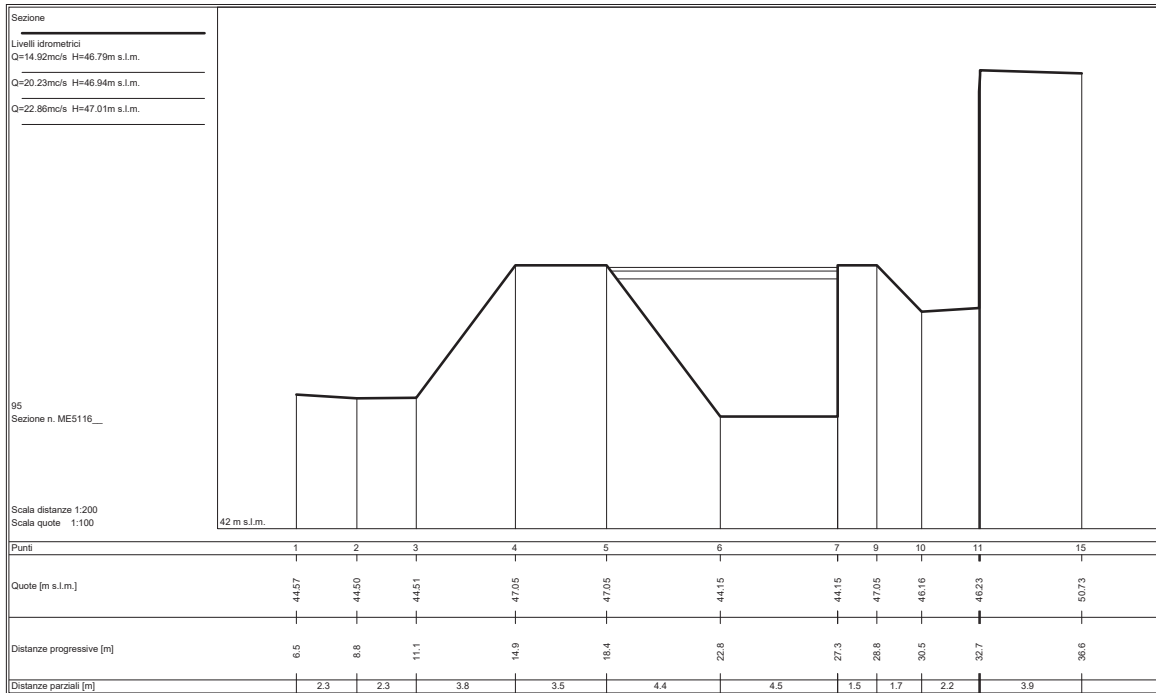


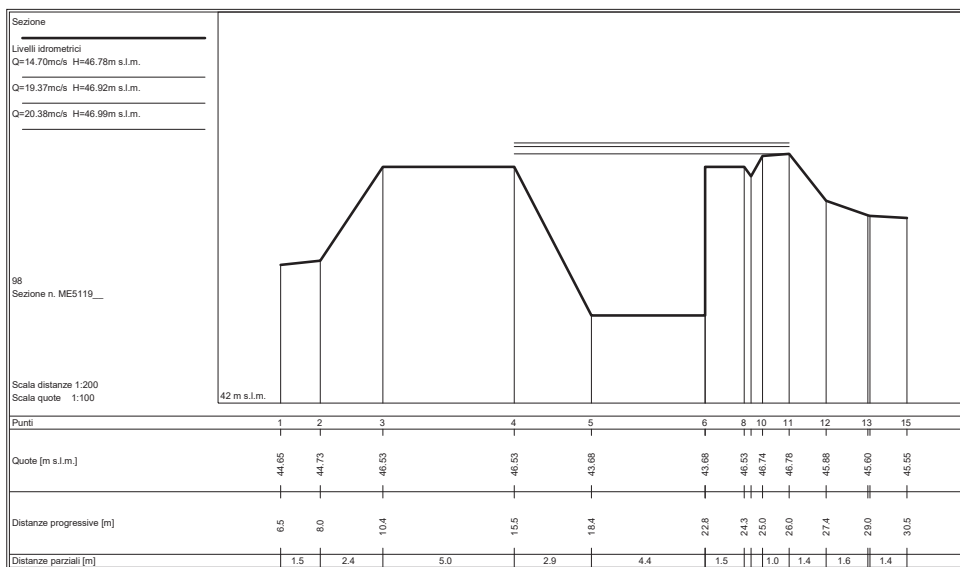
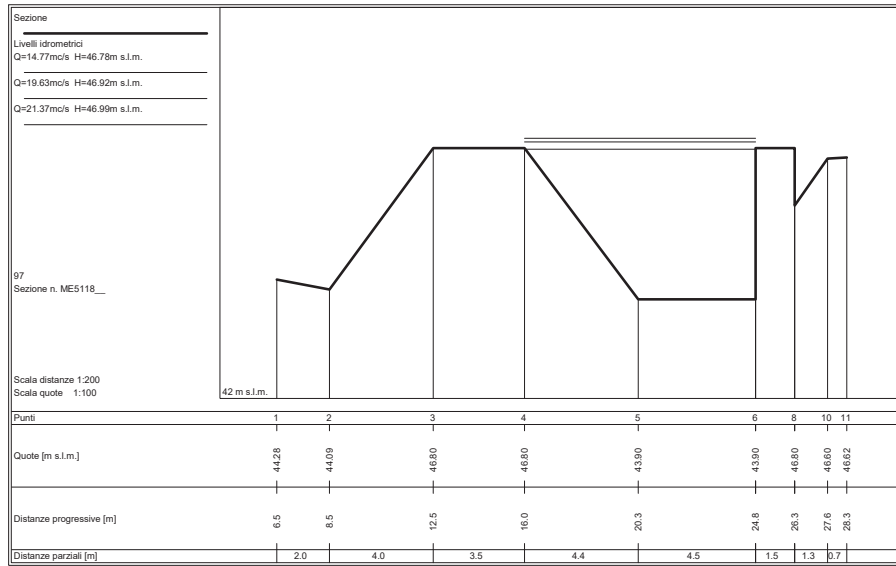


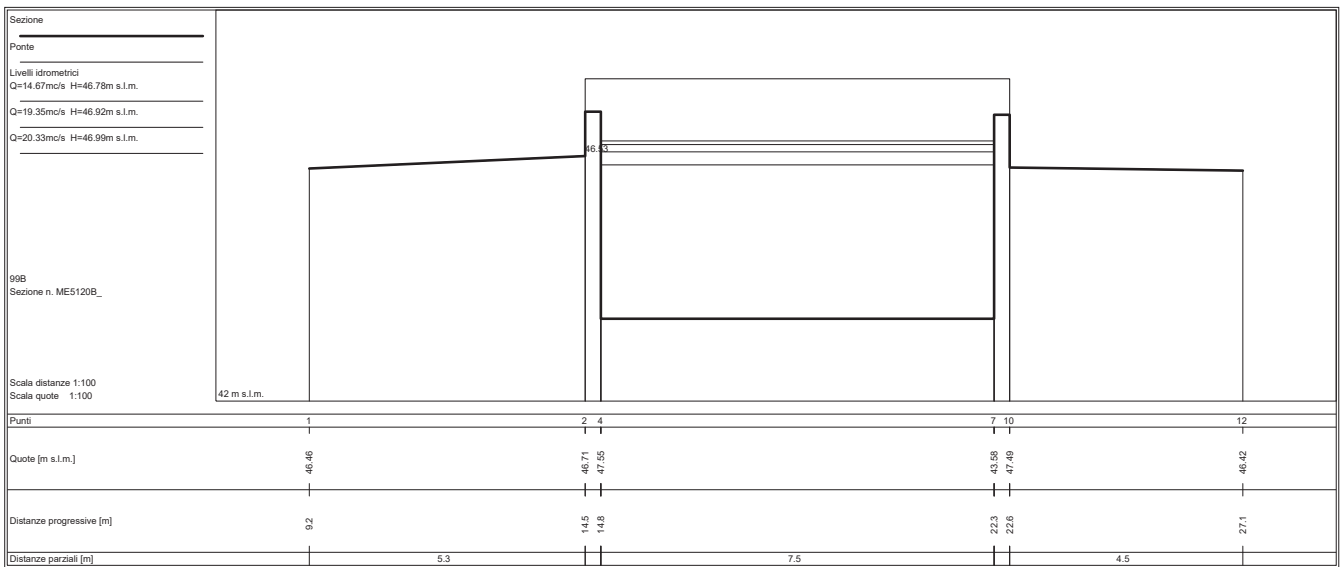
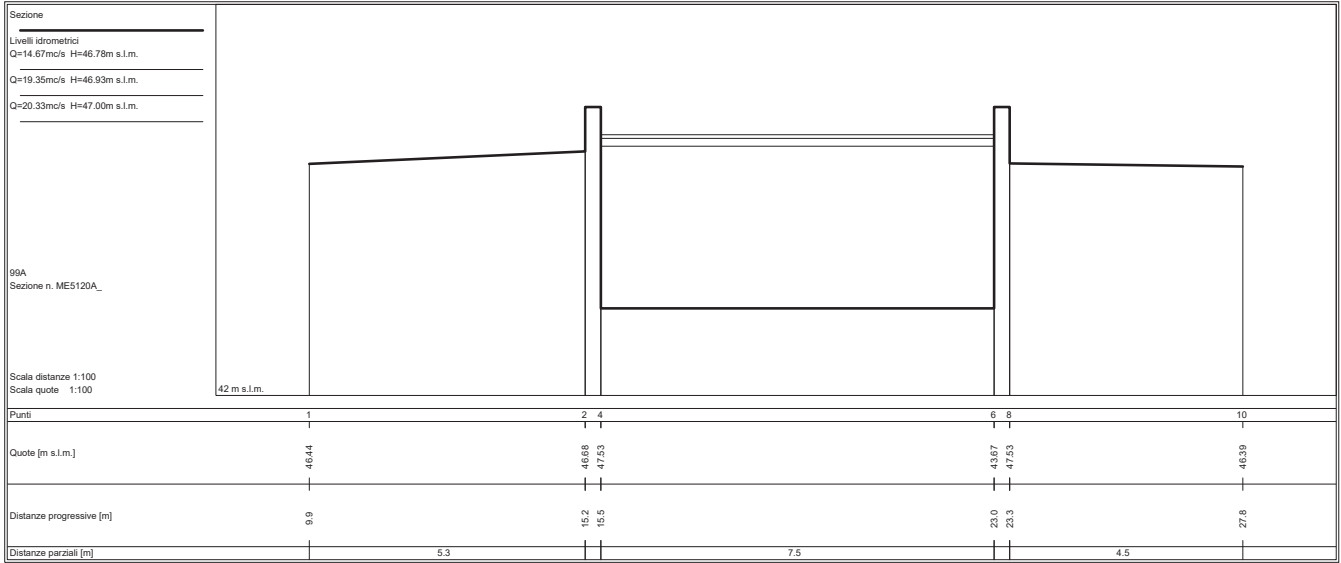


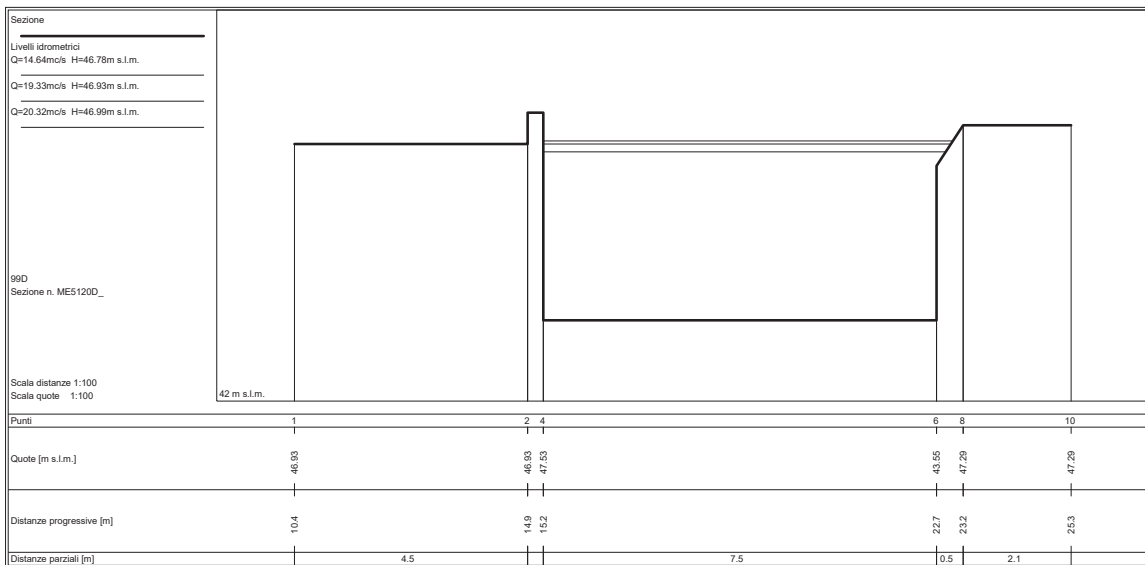
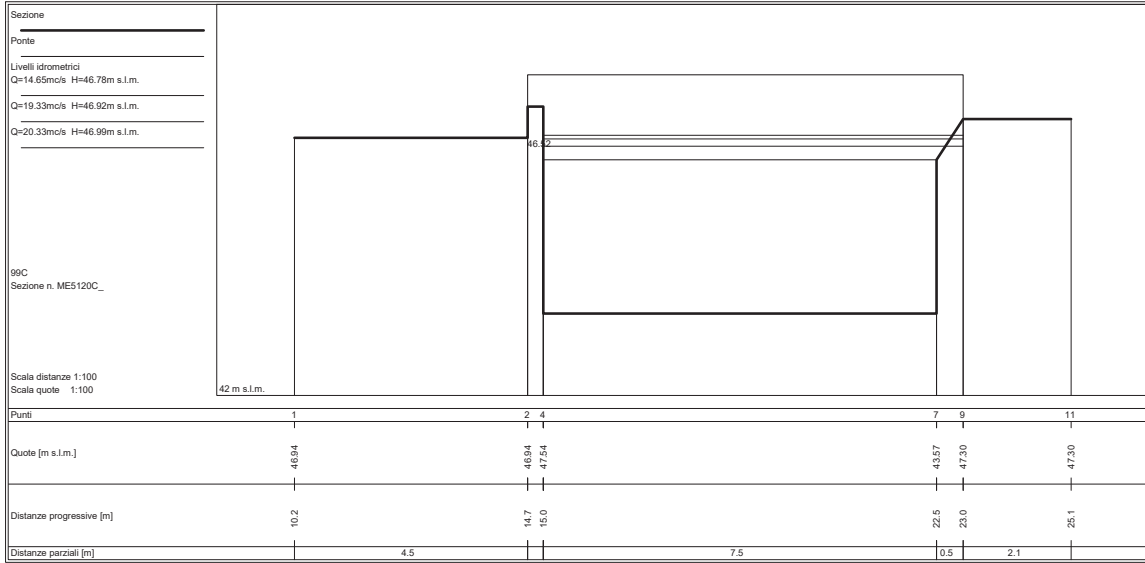




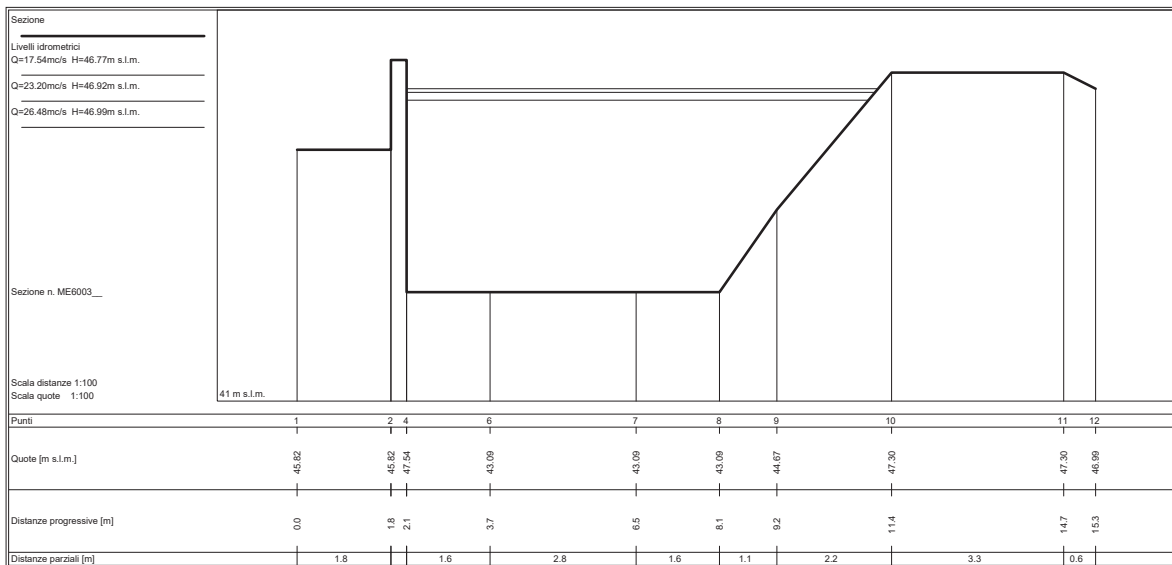
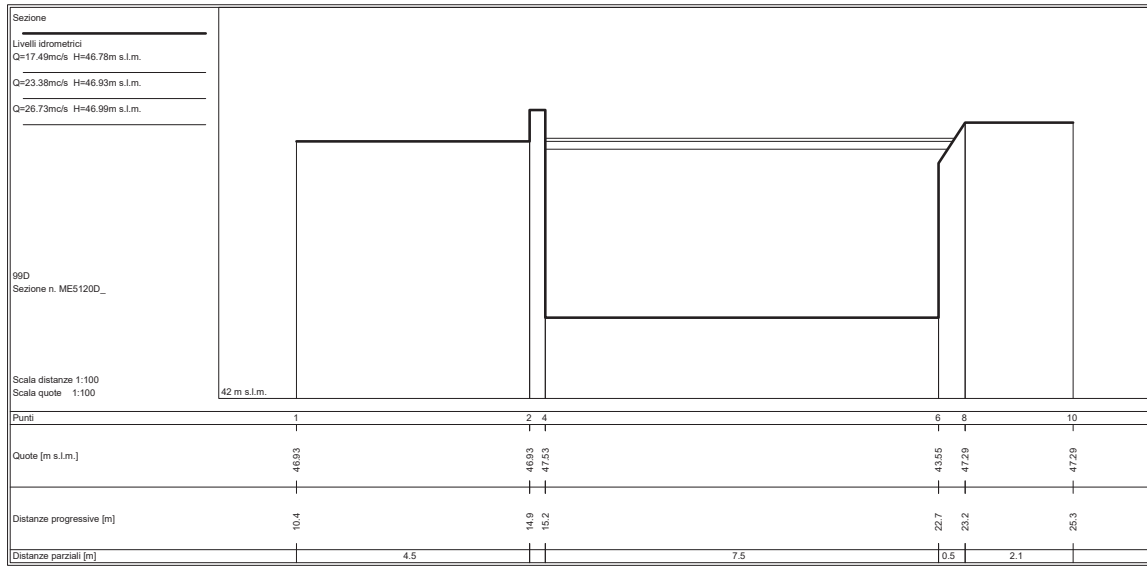


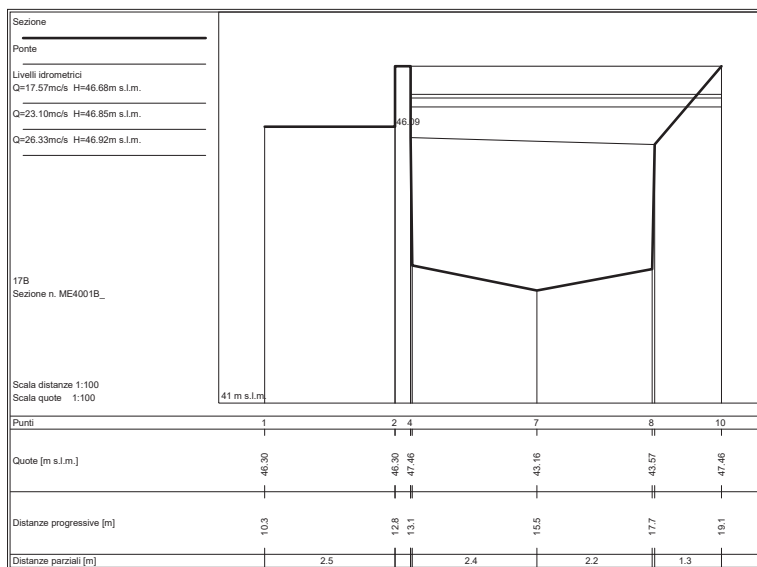
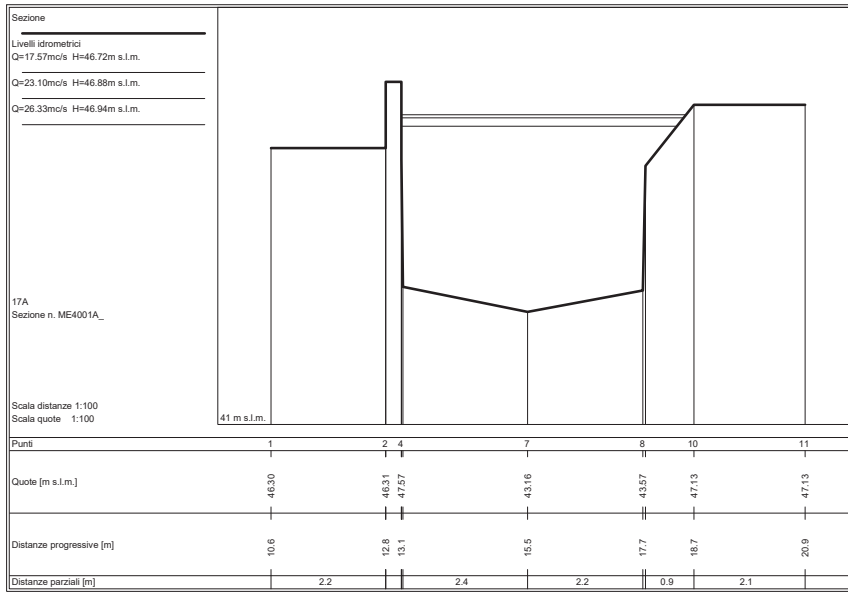


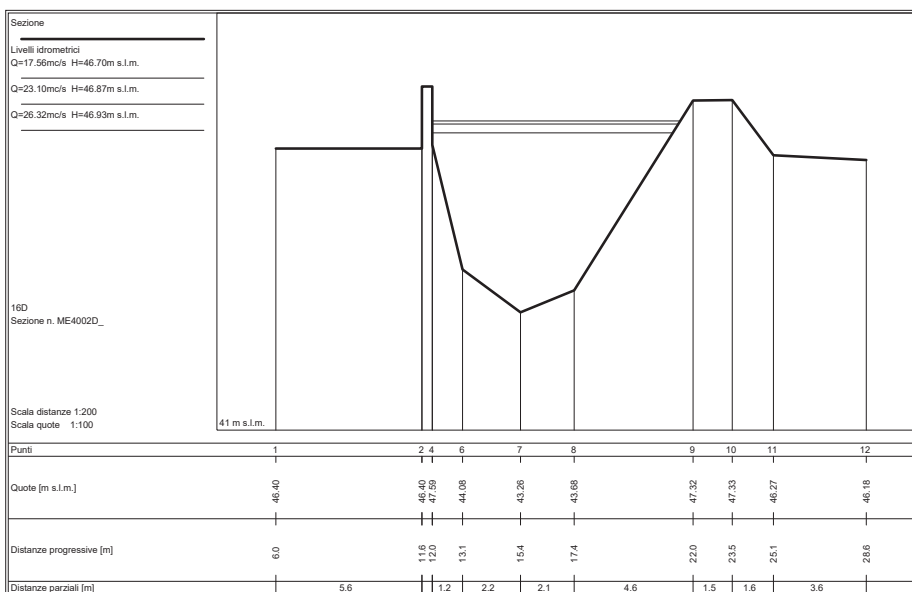
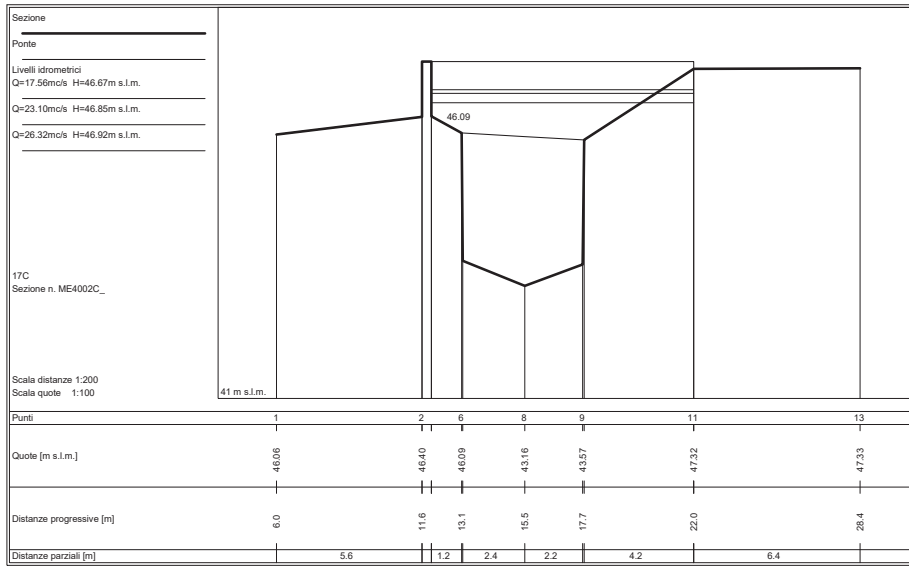


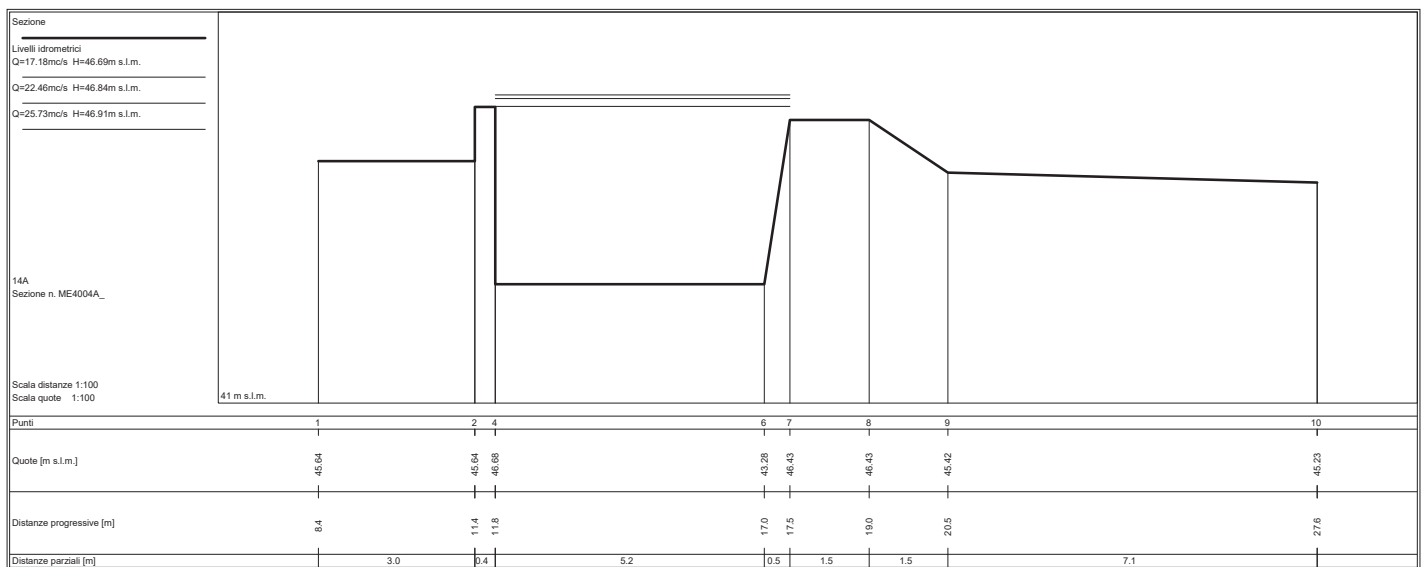
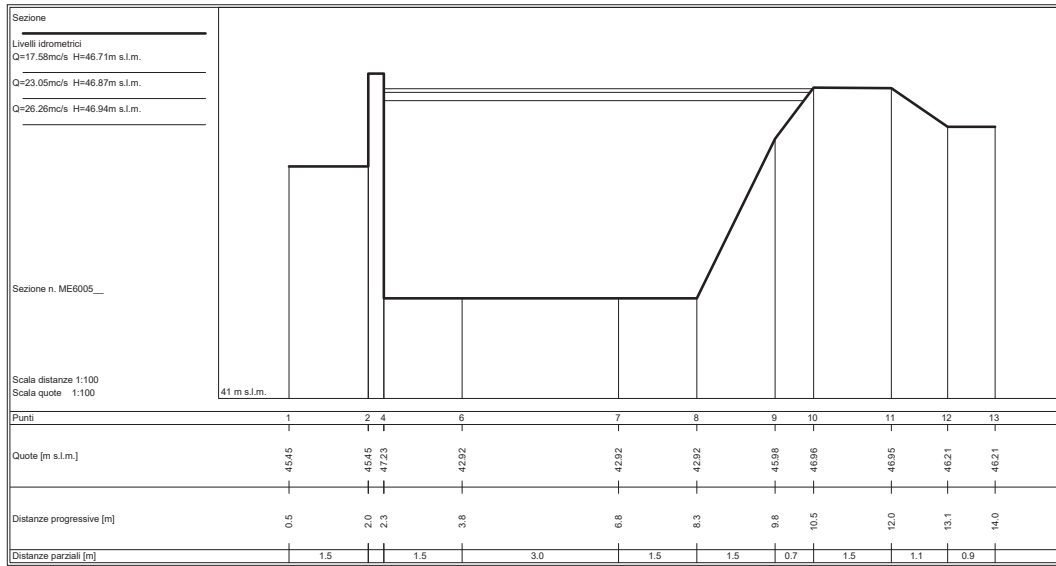


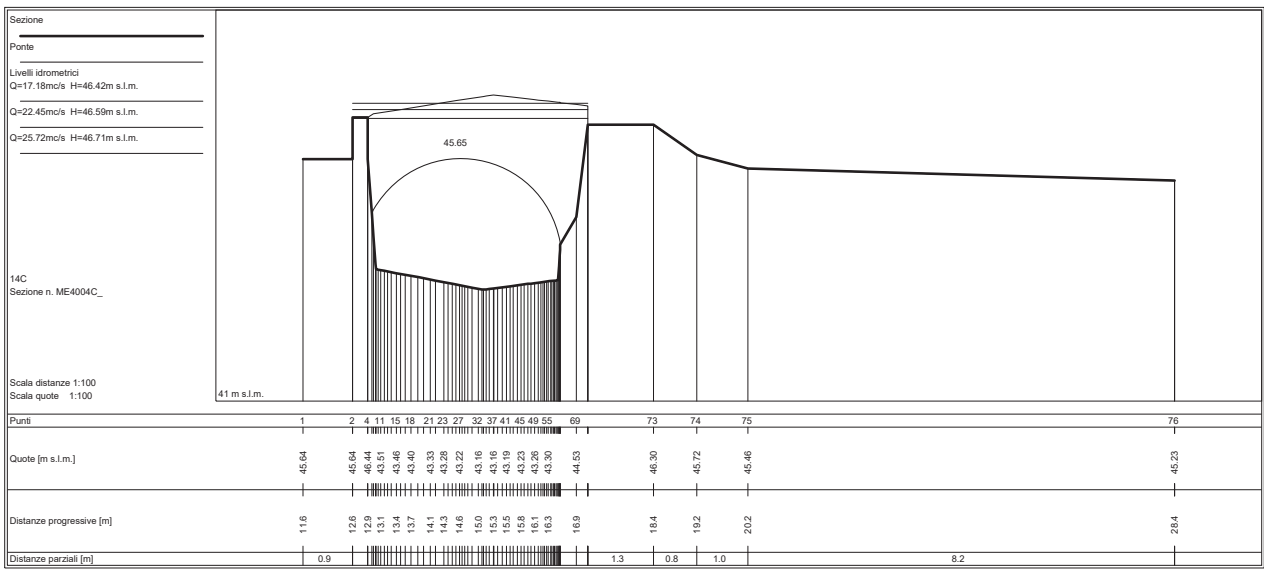
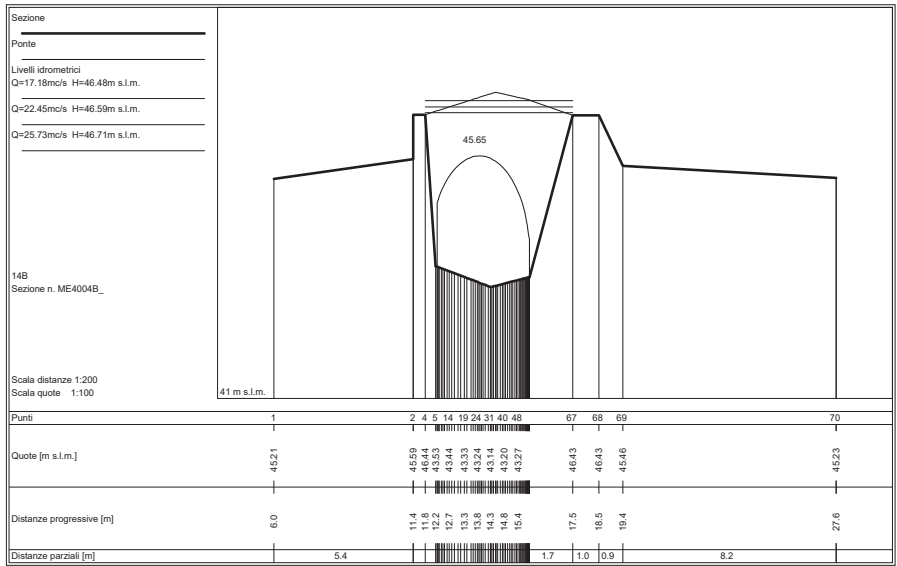
SEZIONI FLUVIALI
FOSSO MENDACIONE - TRATTO 3

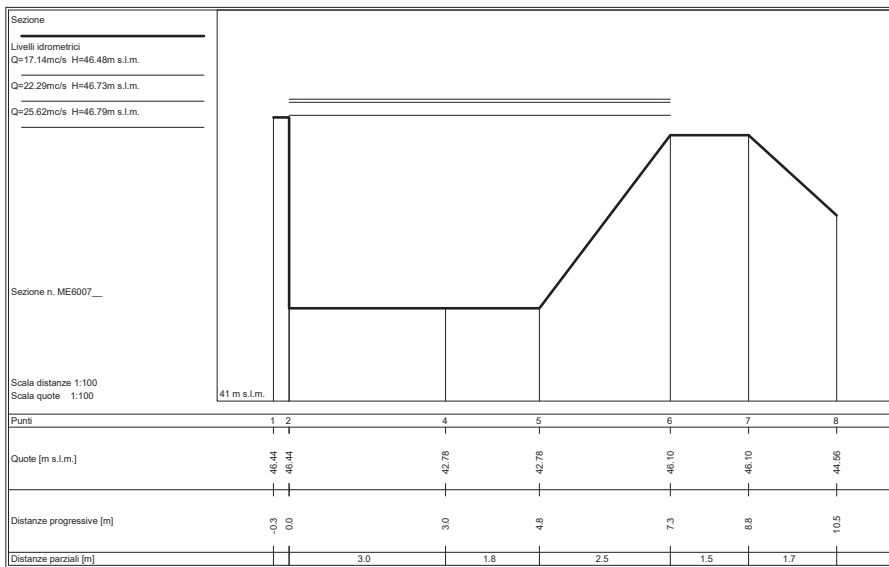
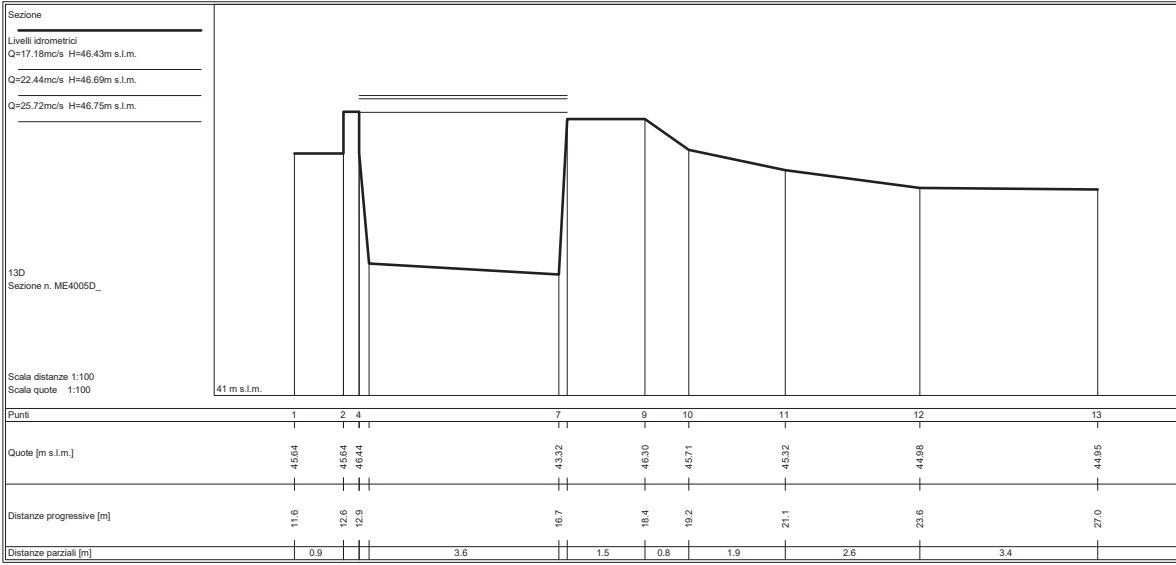


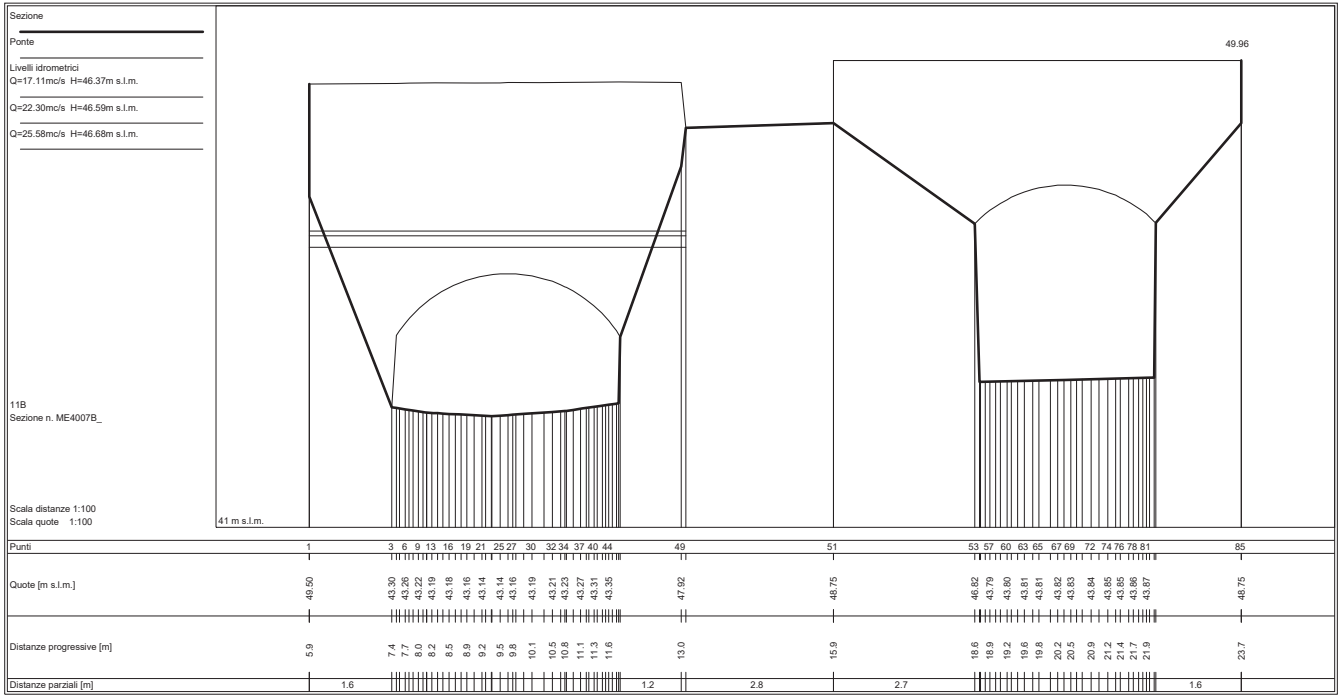
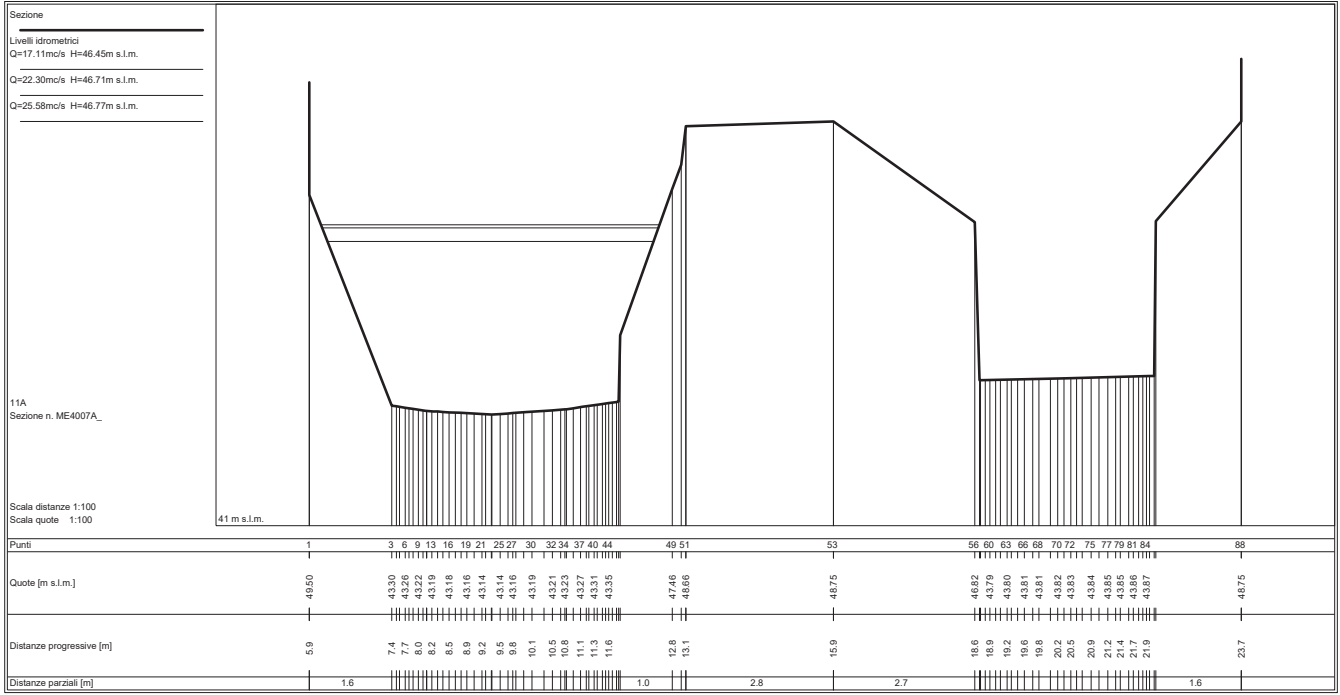


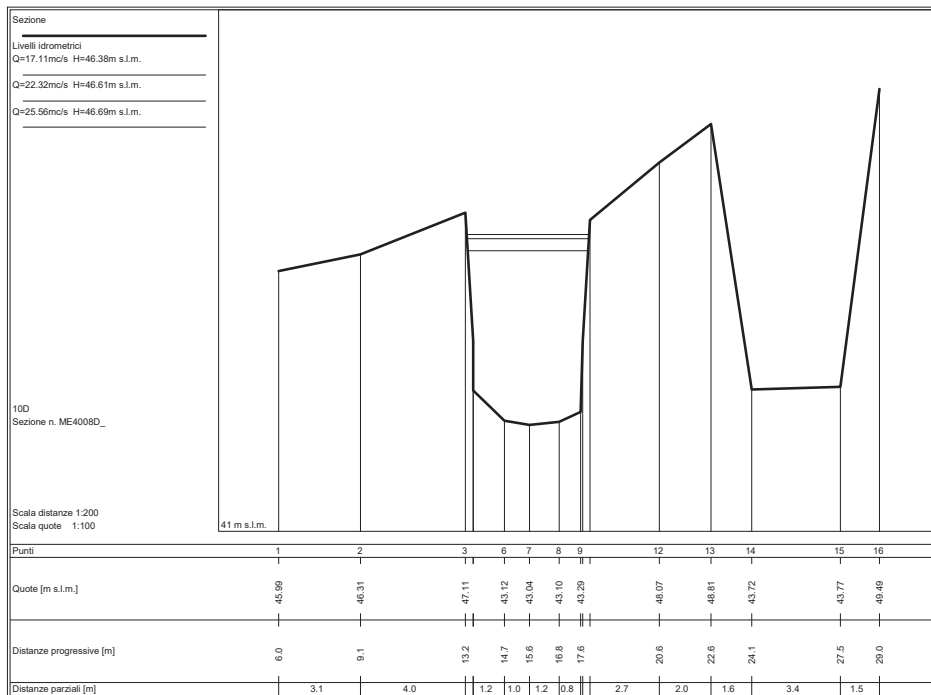
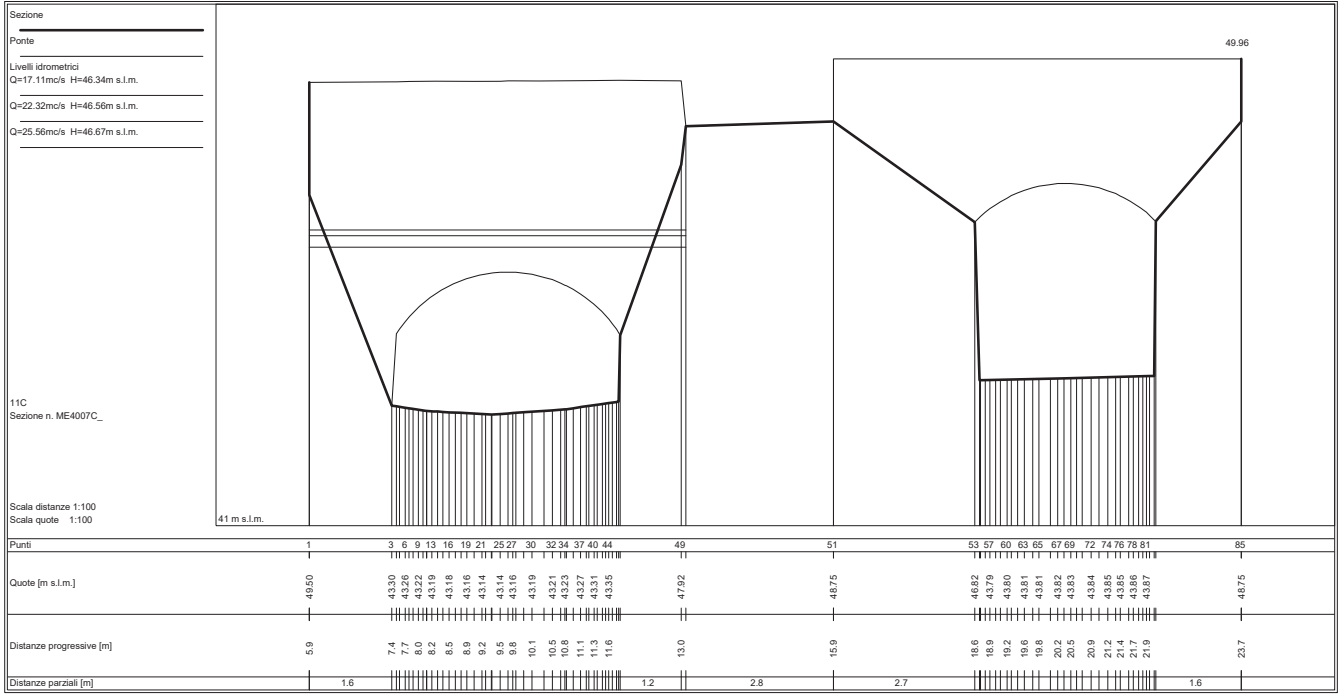


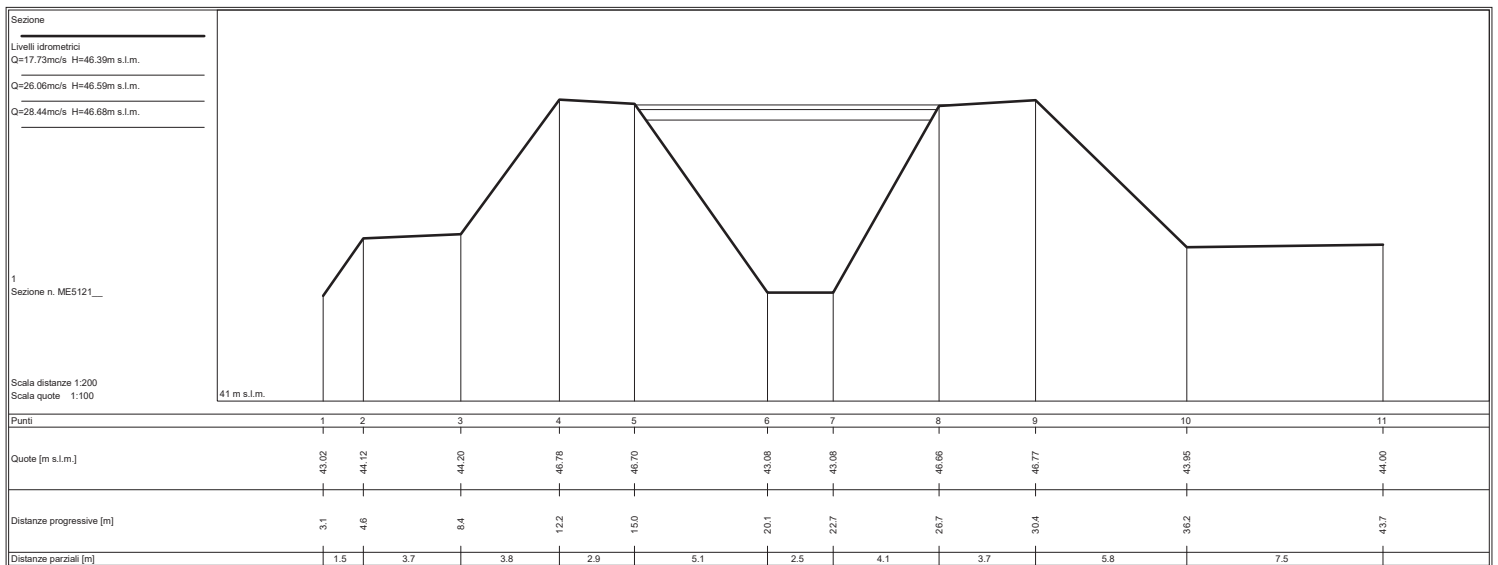
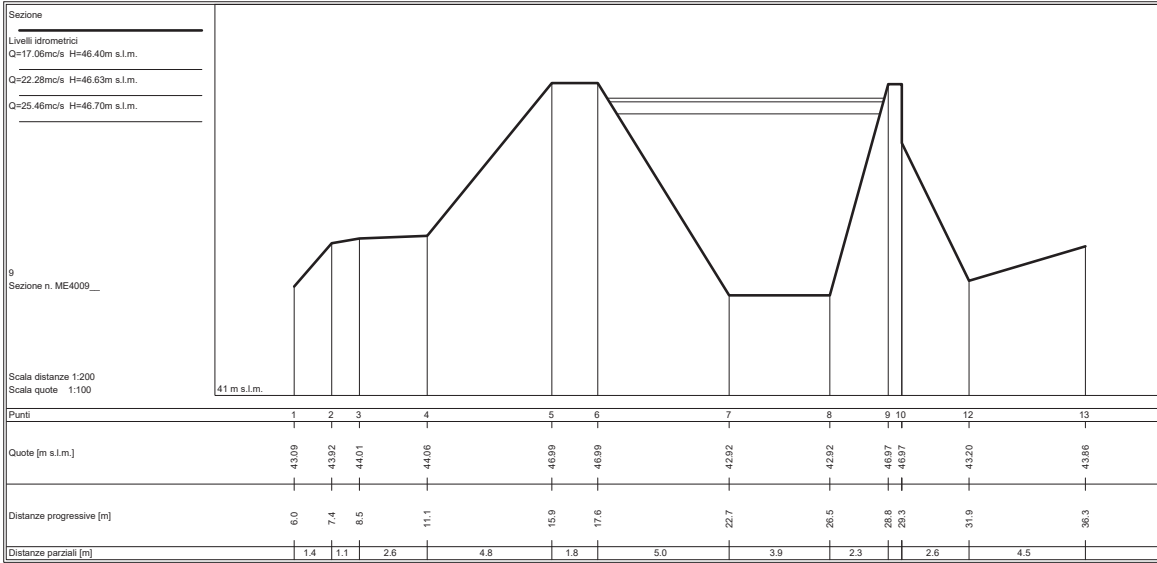


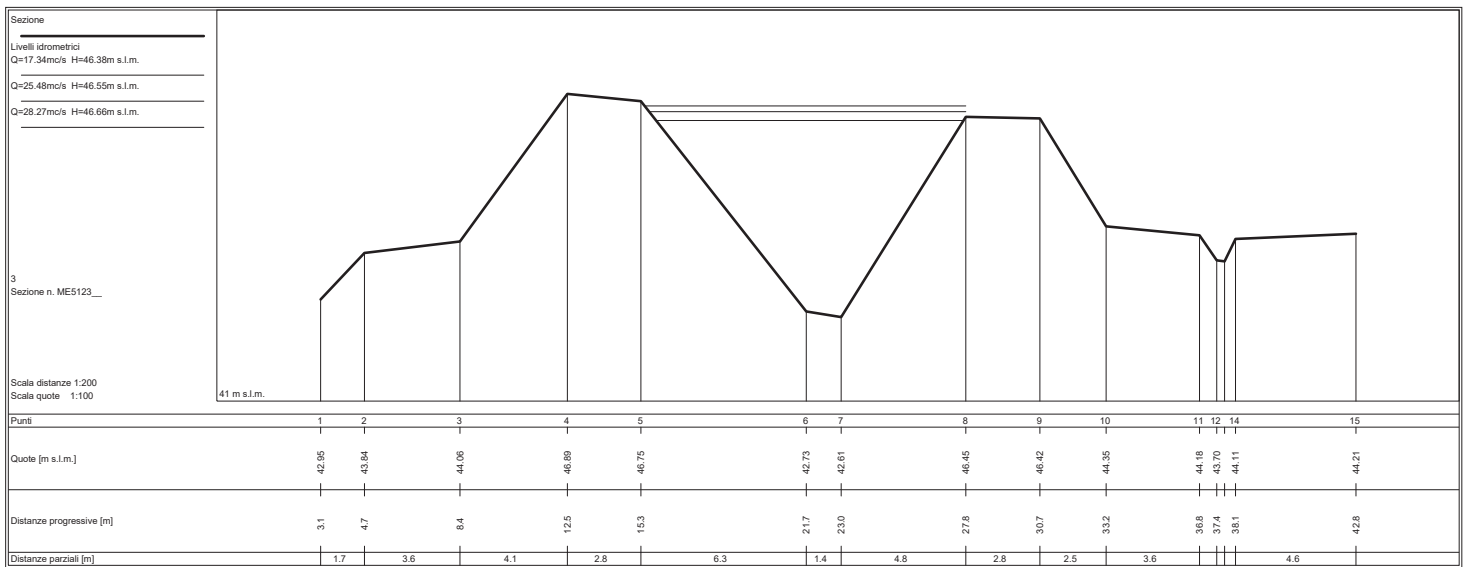
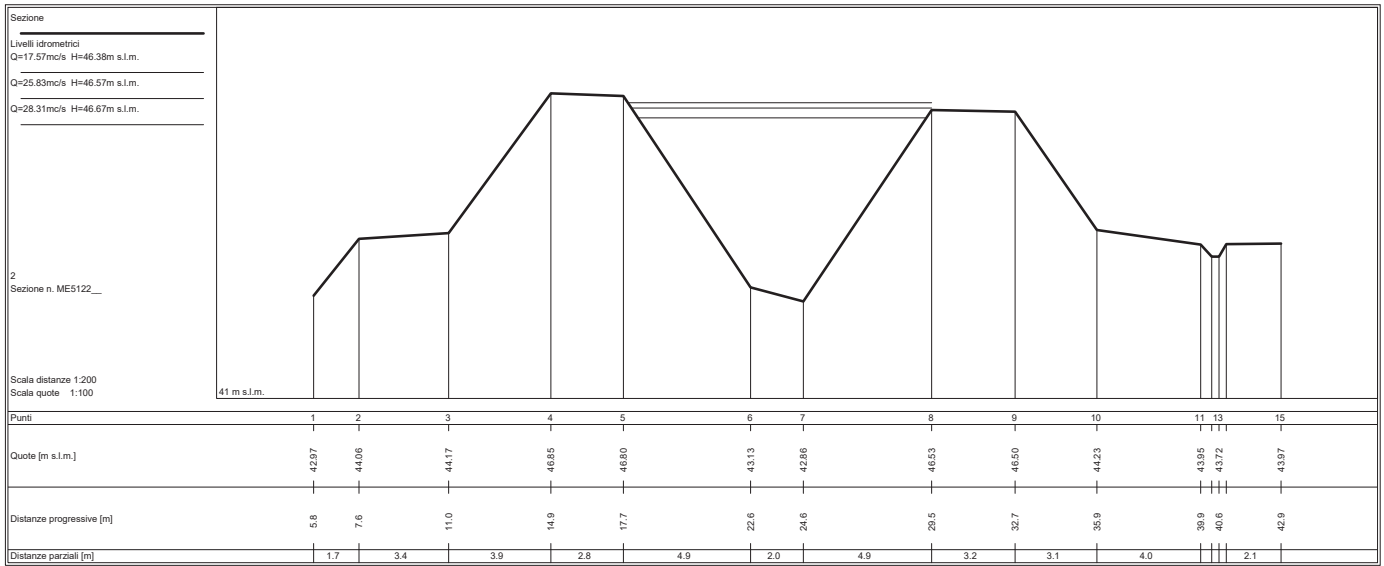


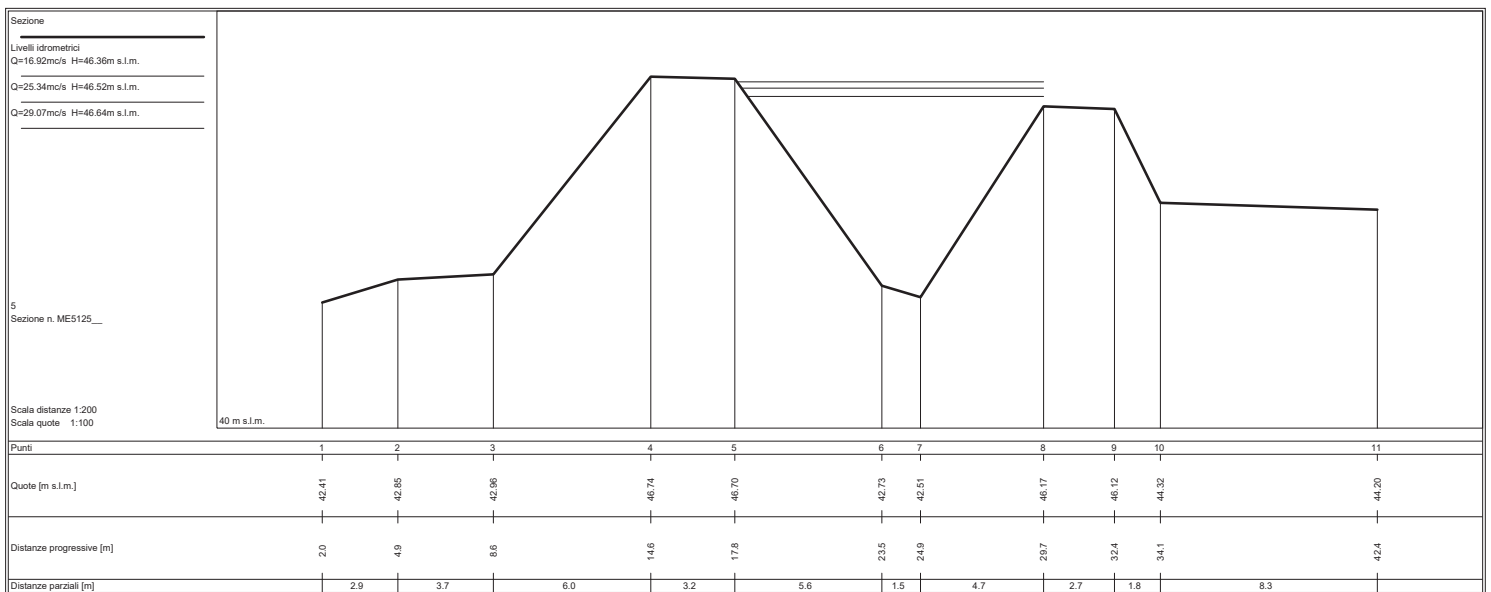
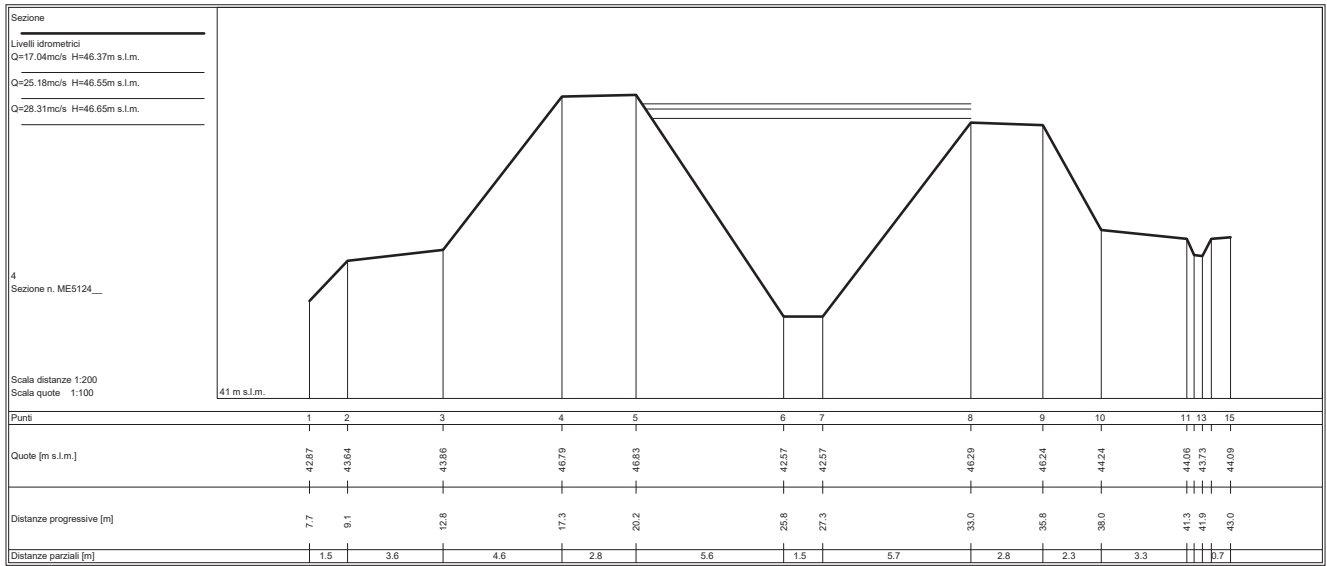


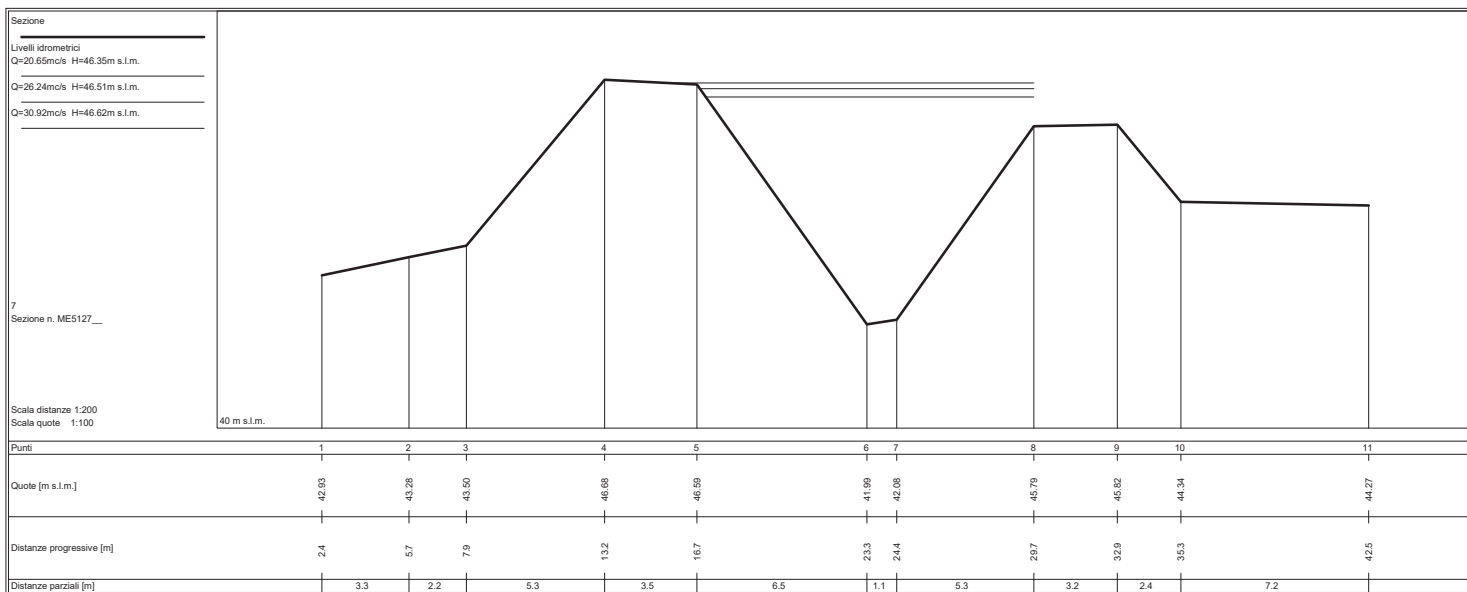
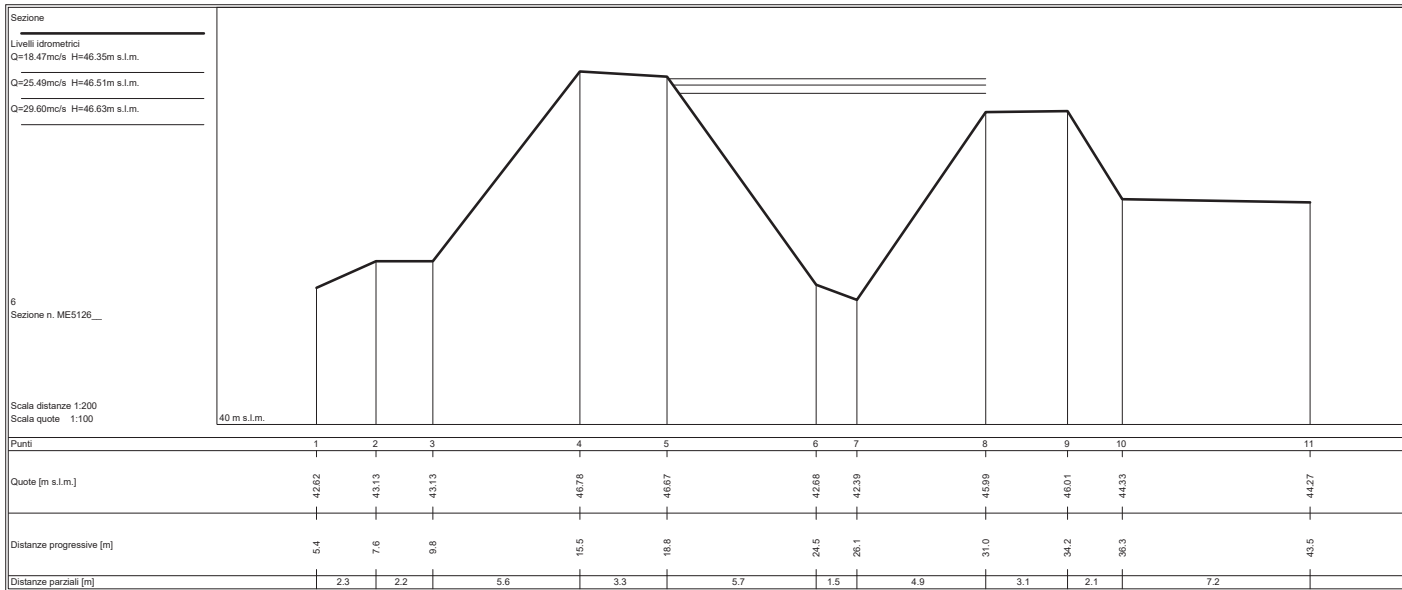


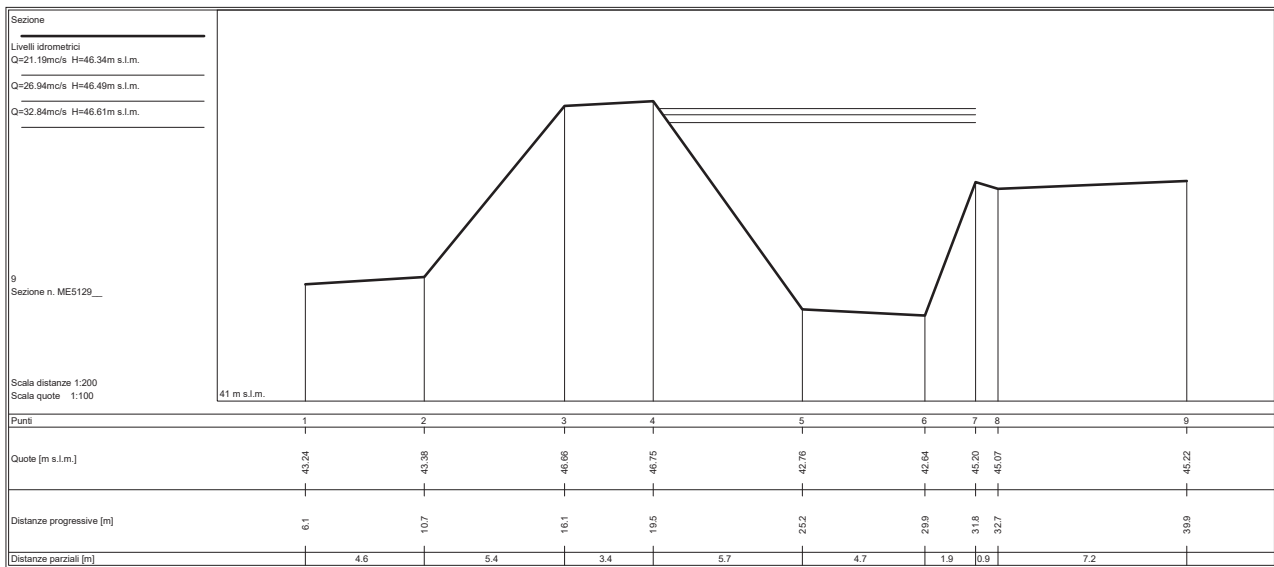
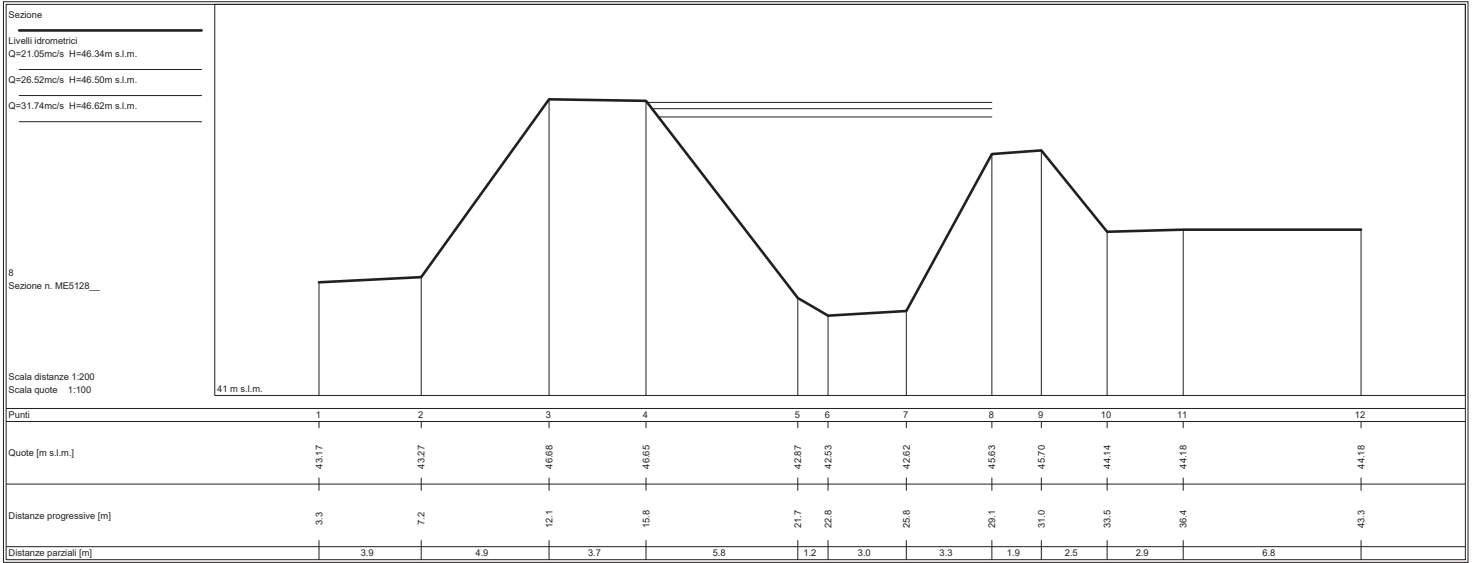


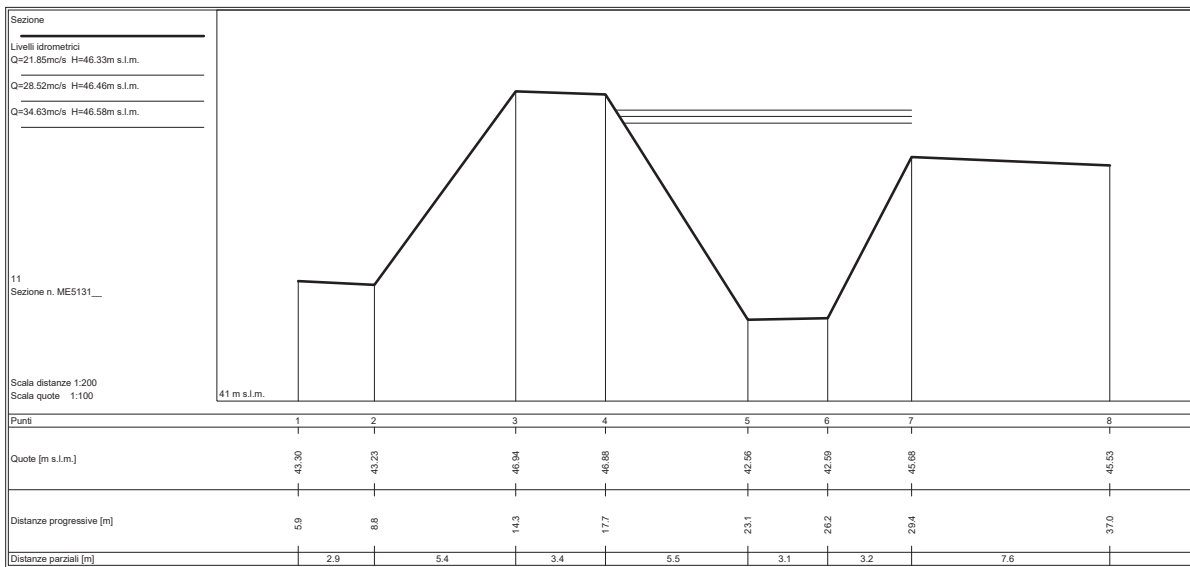
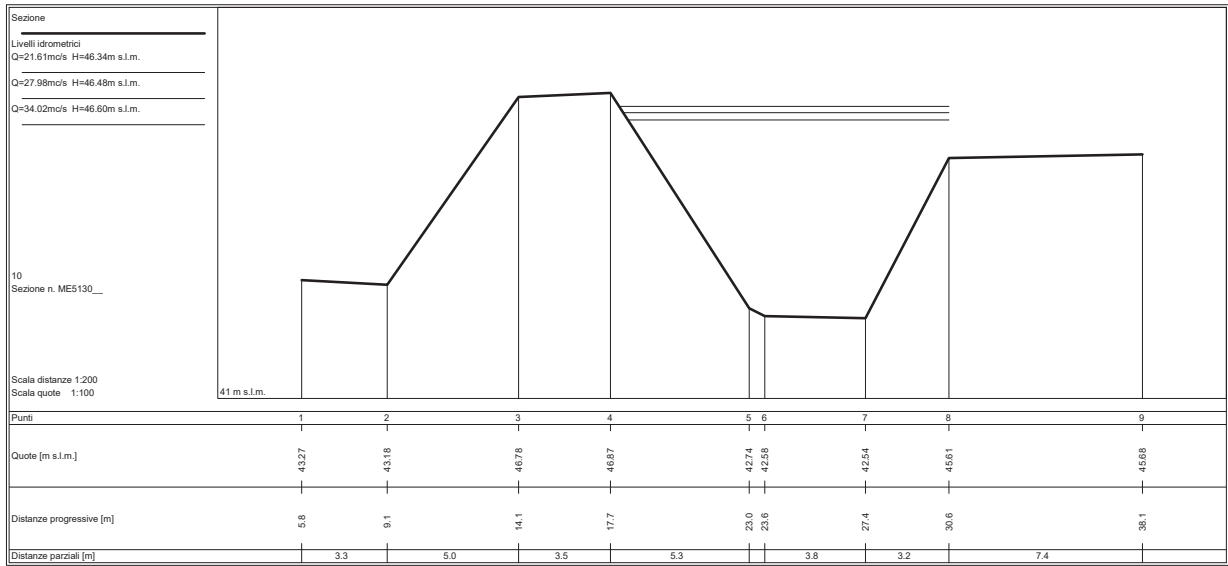


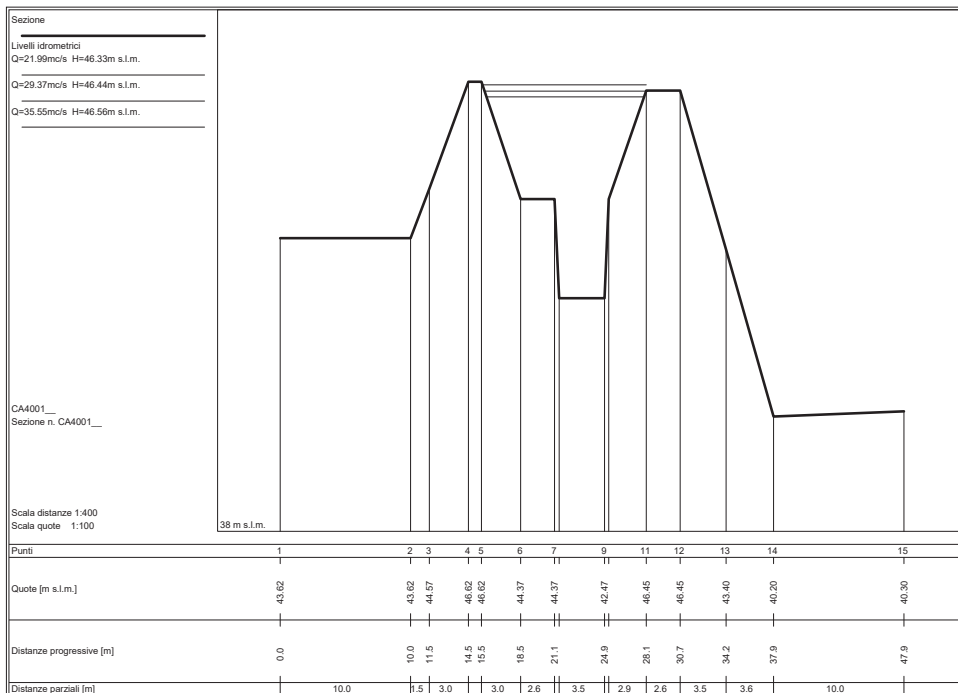
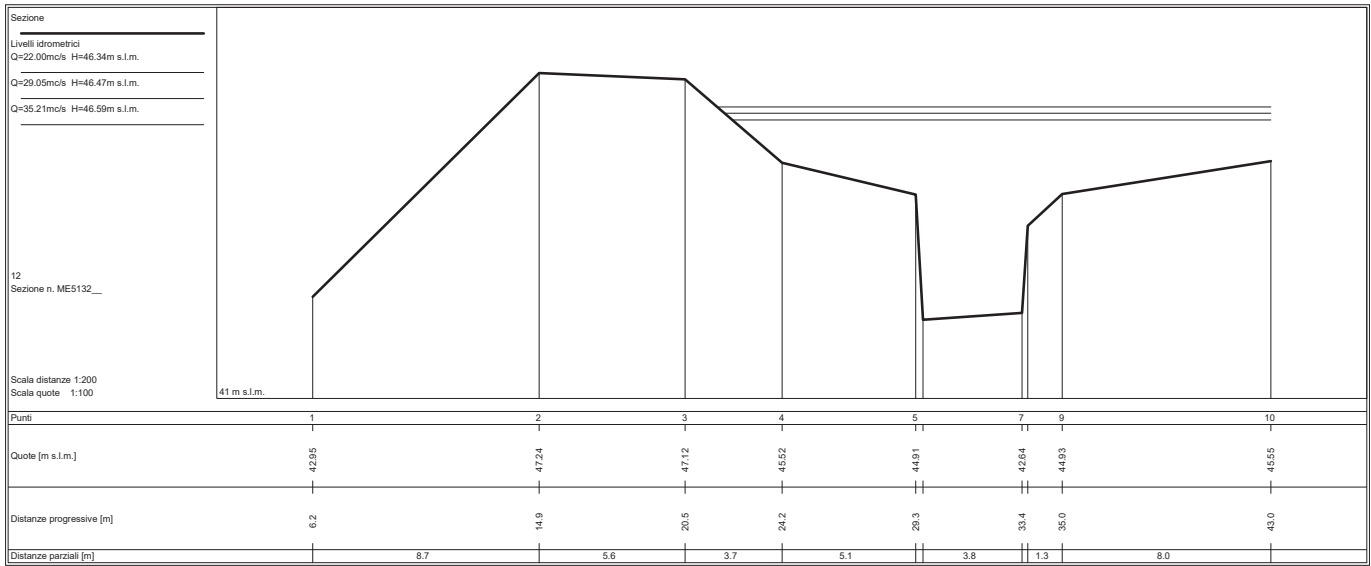




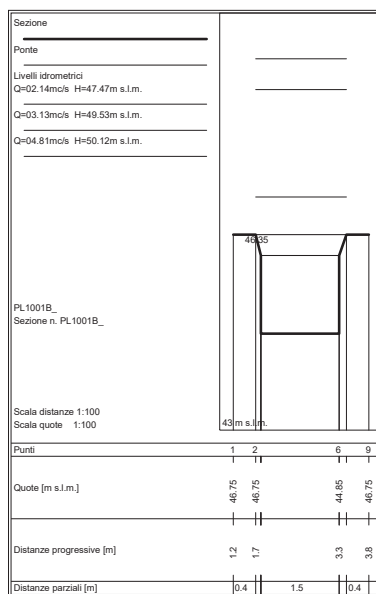




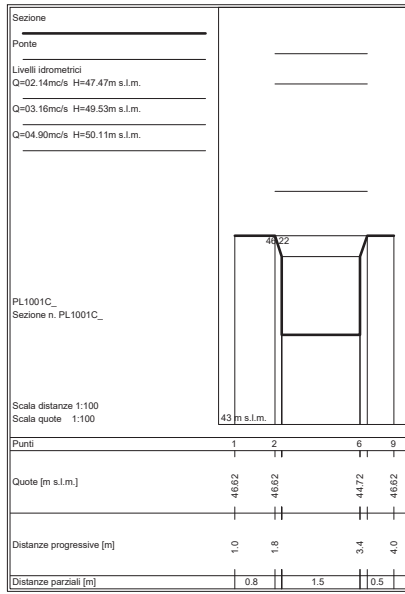


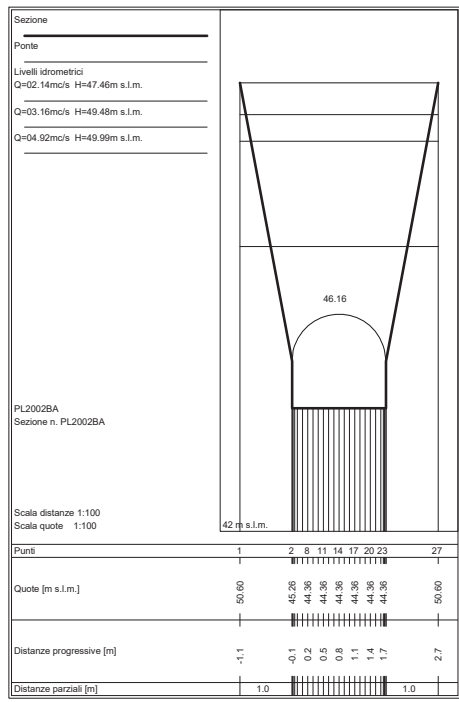
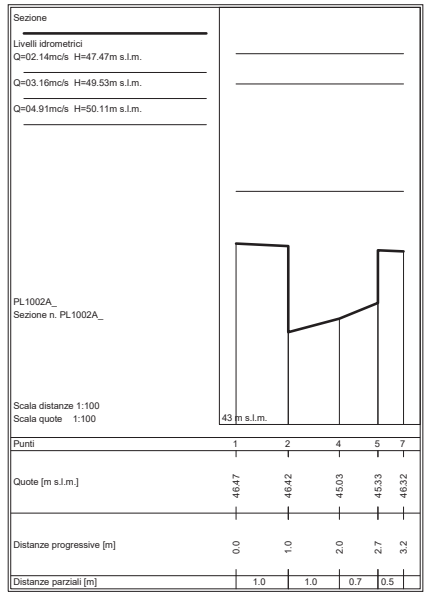


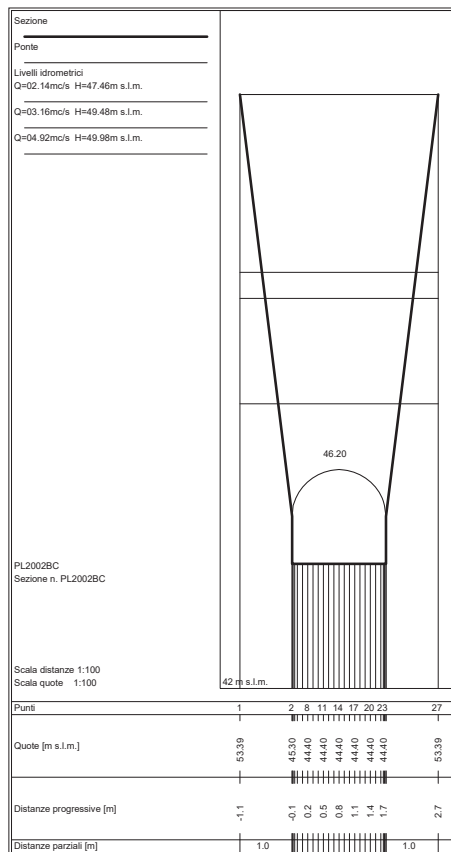
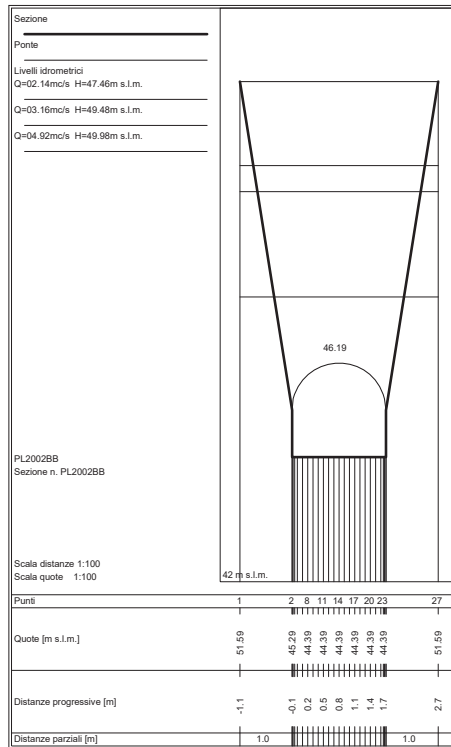


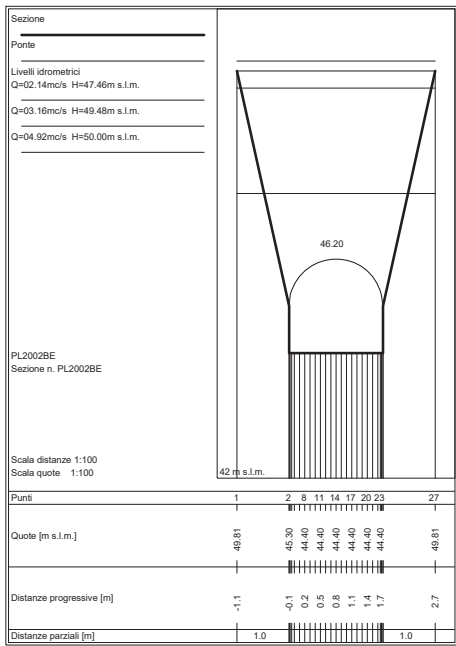
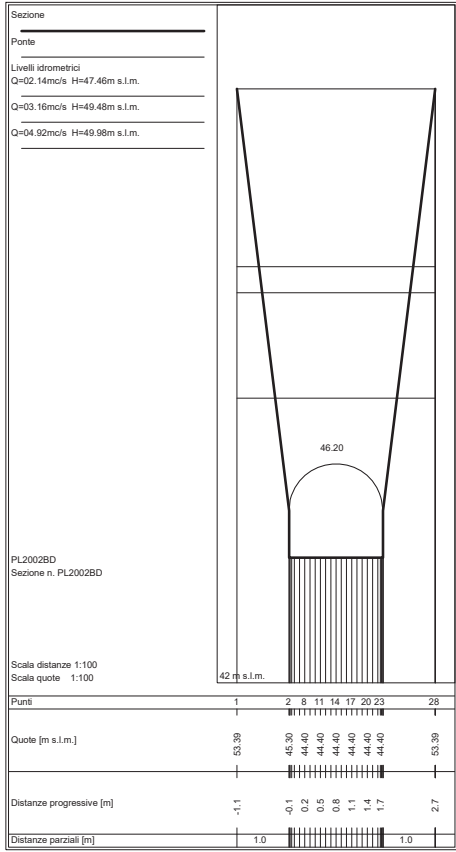
SEZIONI FLUVIALI
FOSSO POLTROVA

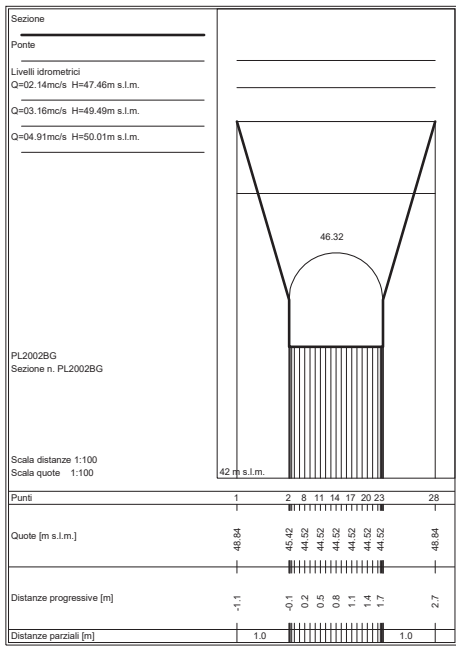
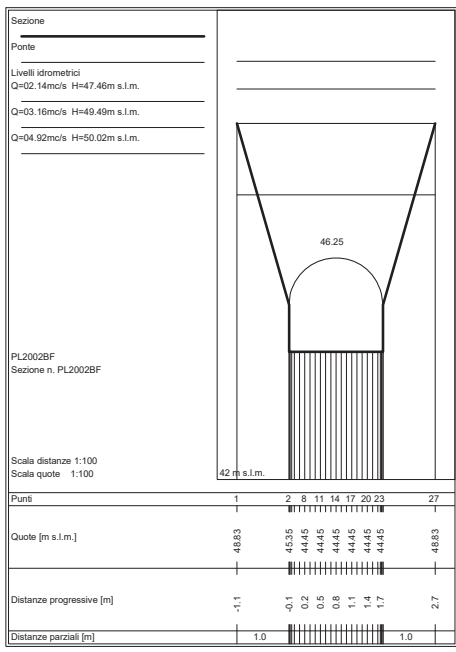


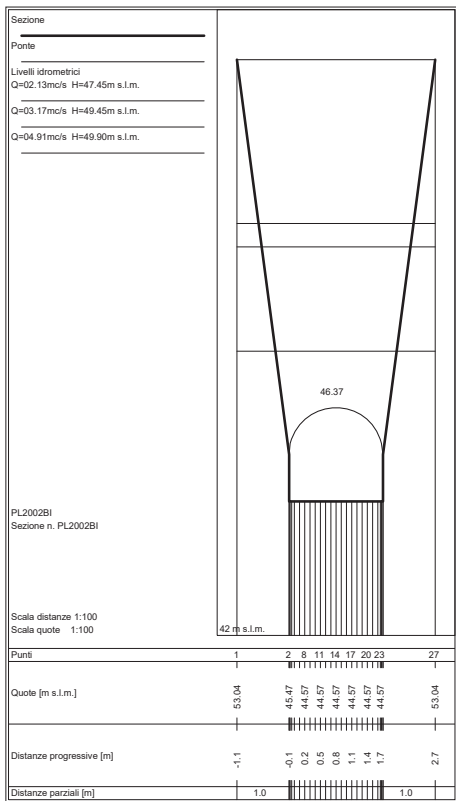
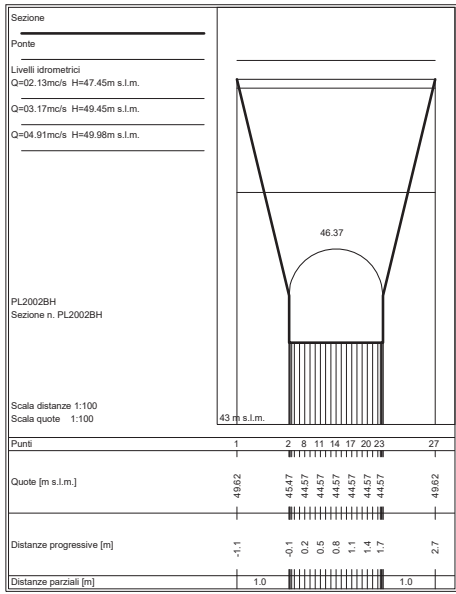


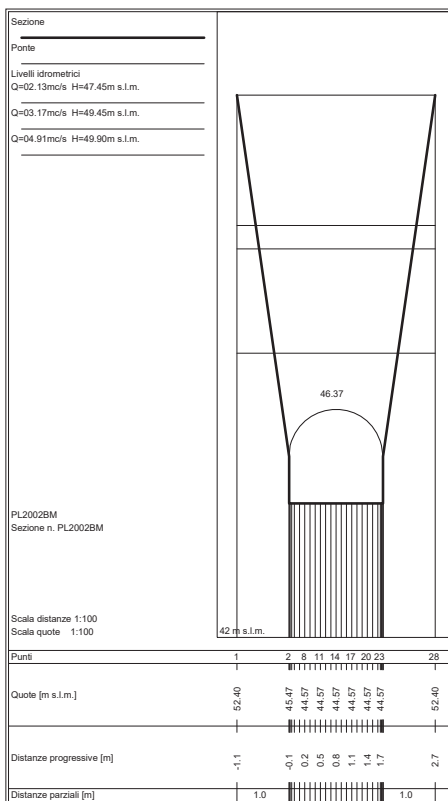
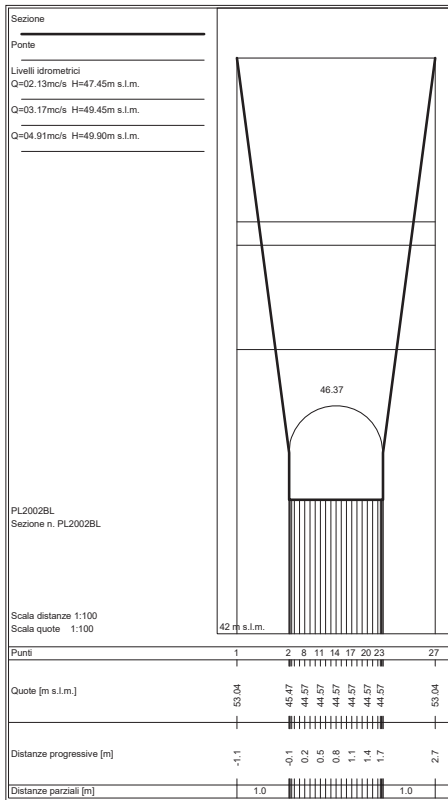


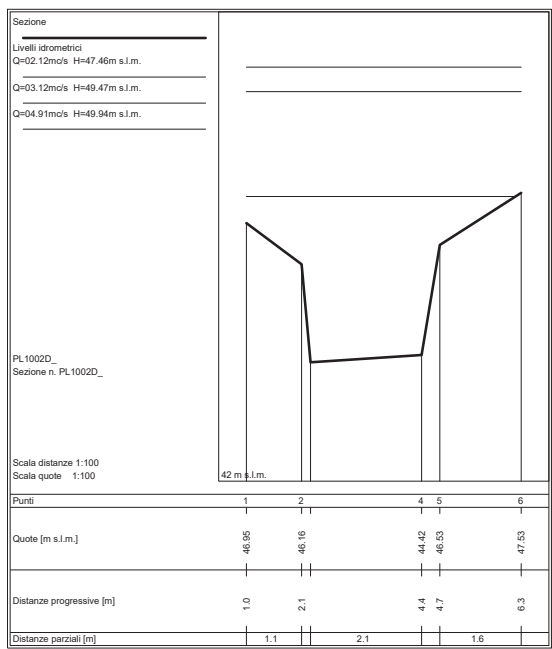
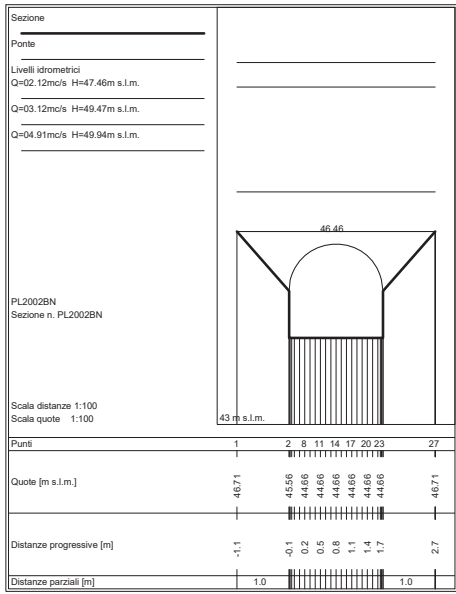


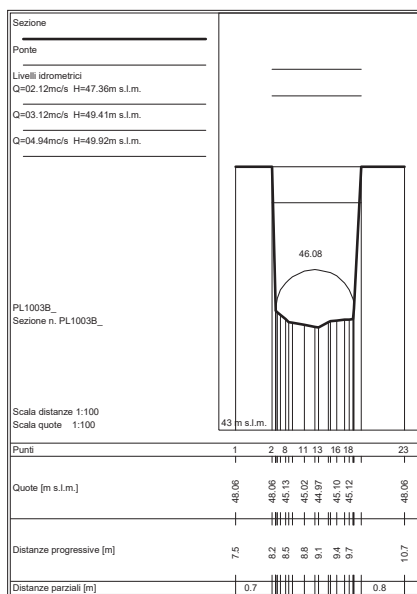
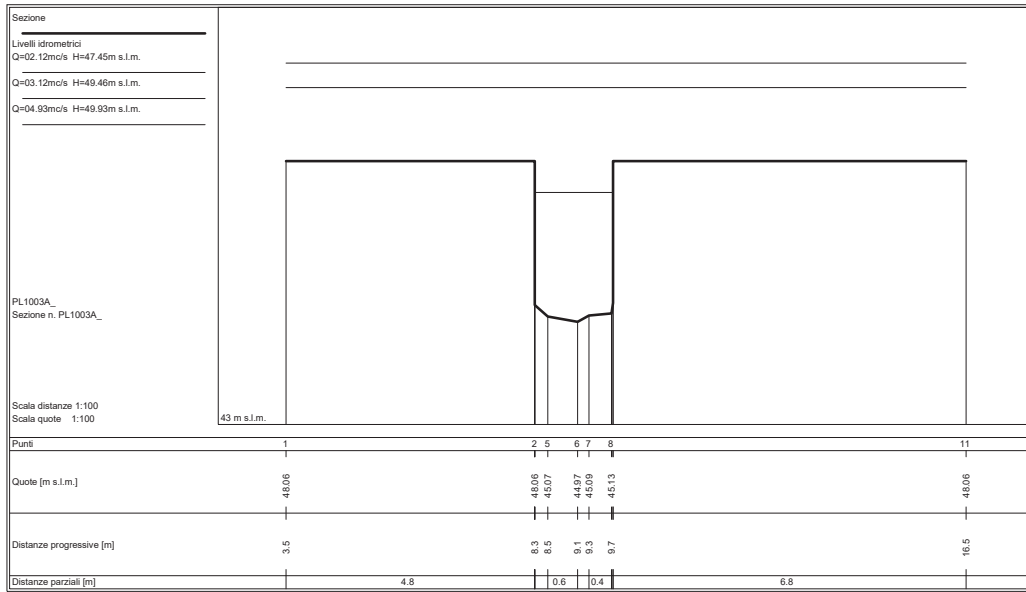


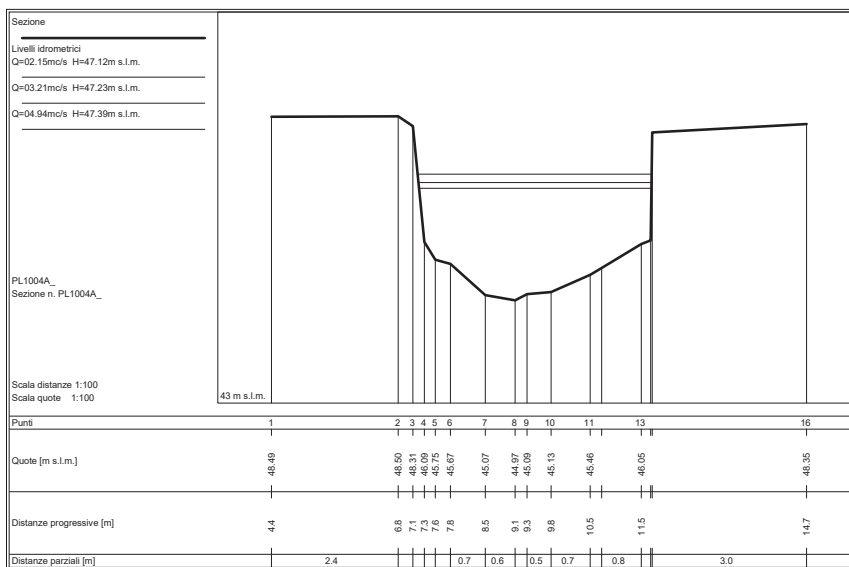
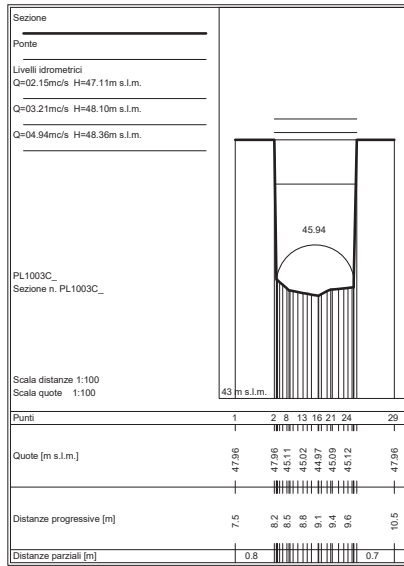


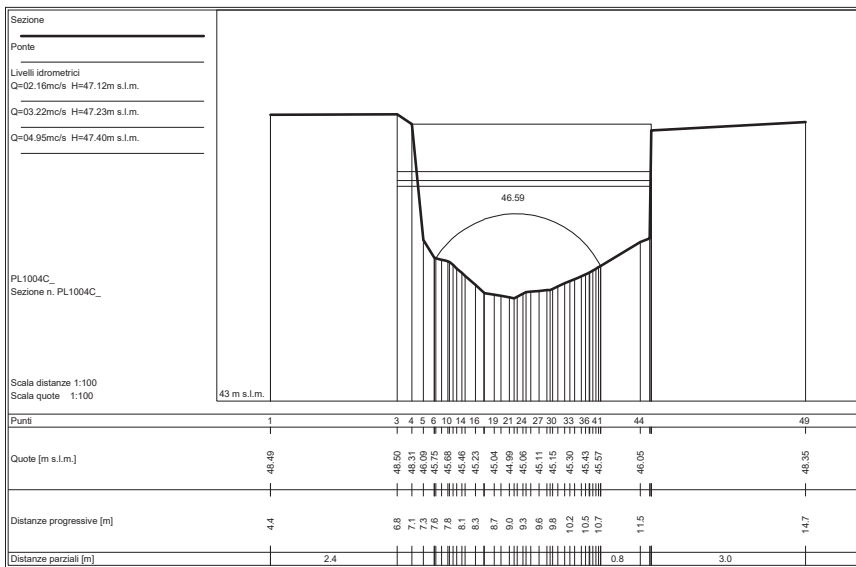
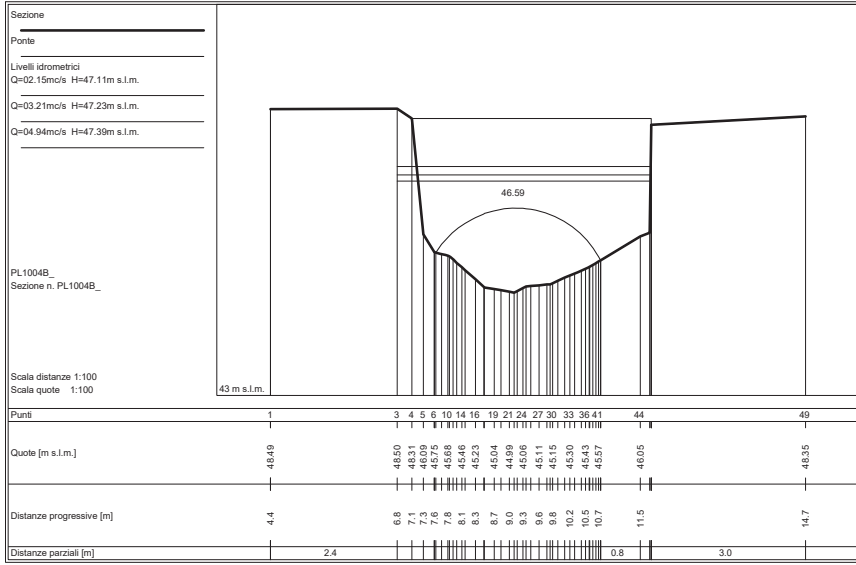


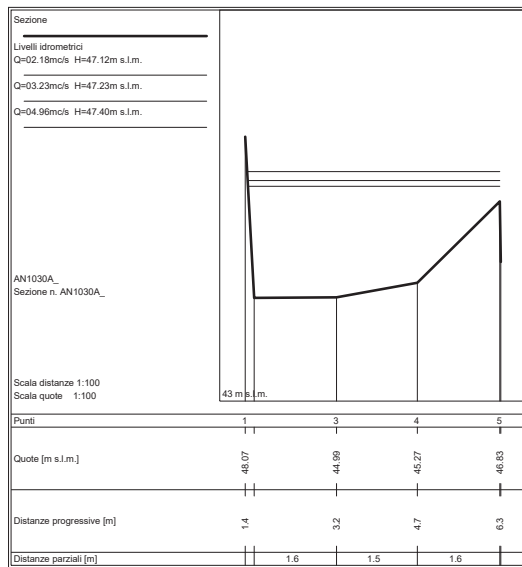
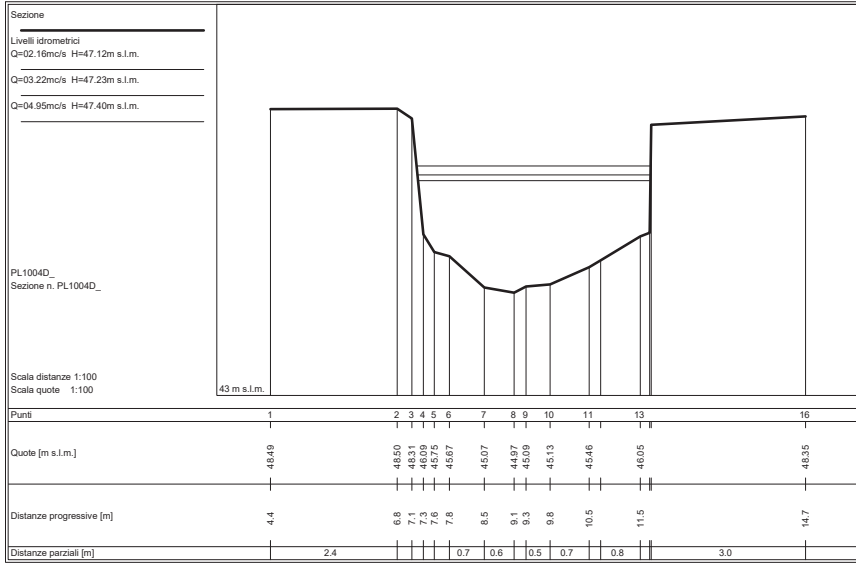




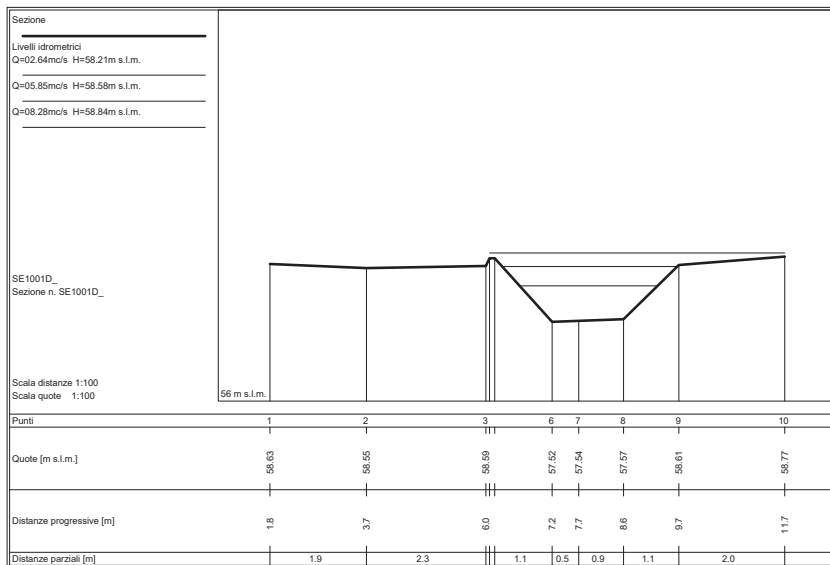
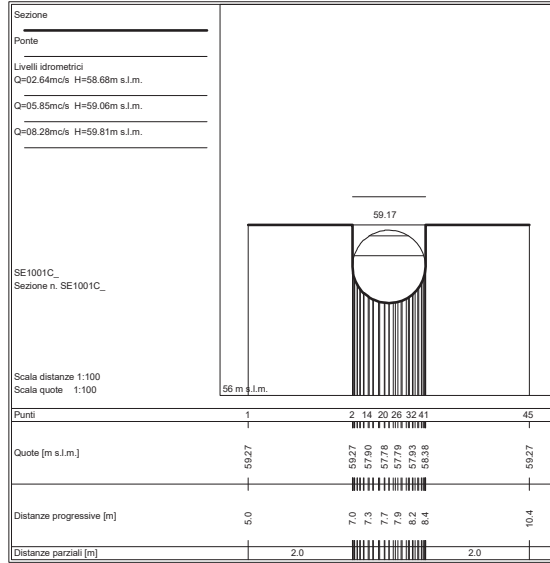


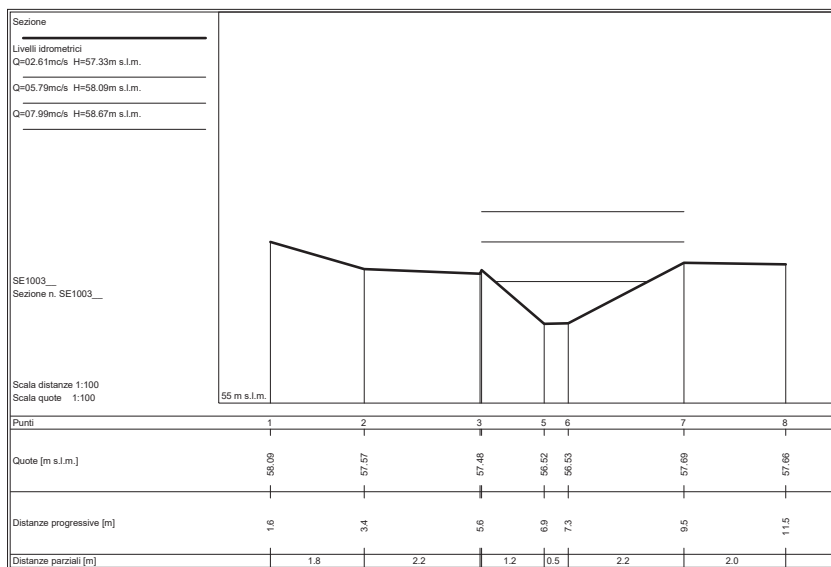
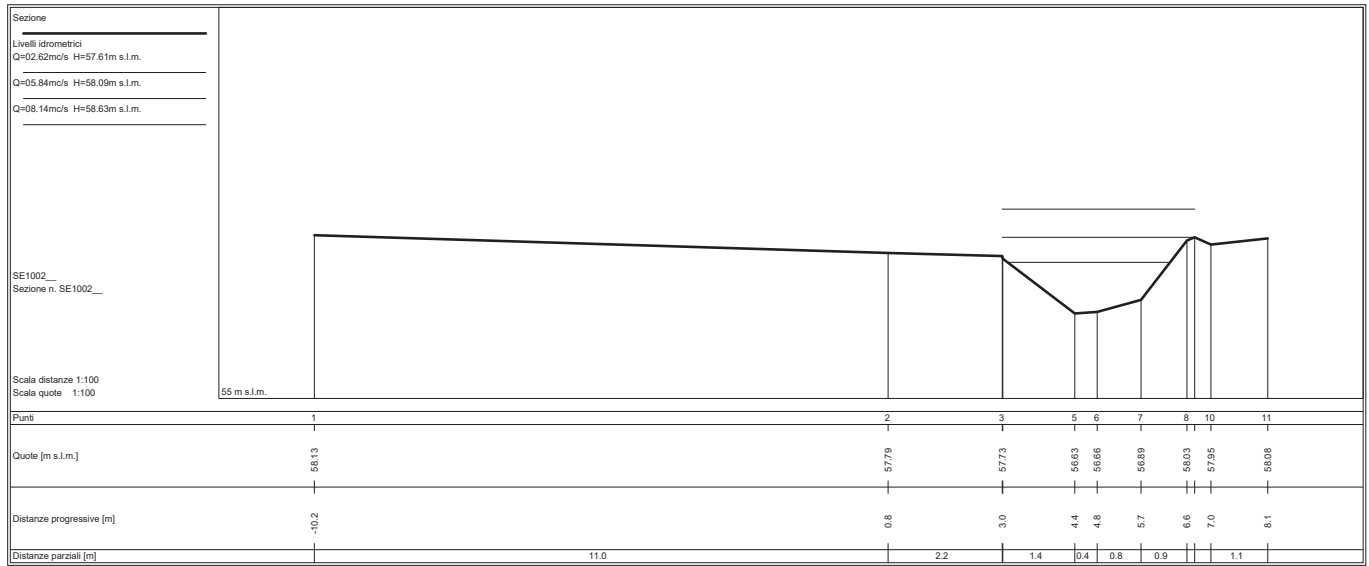


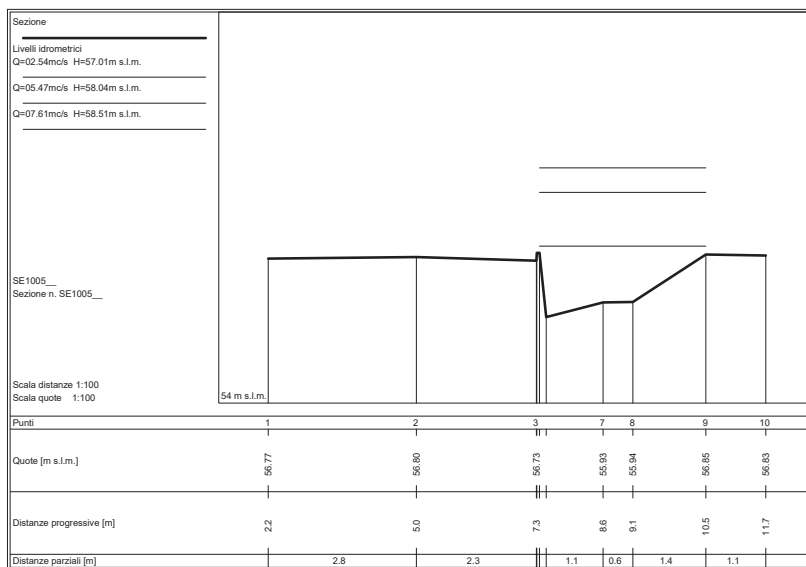
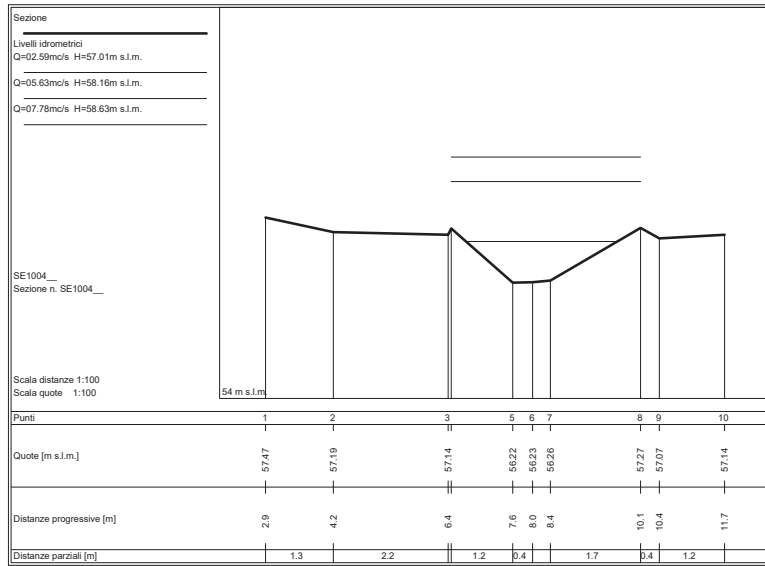


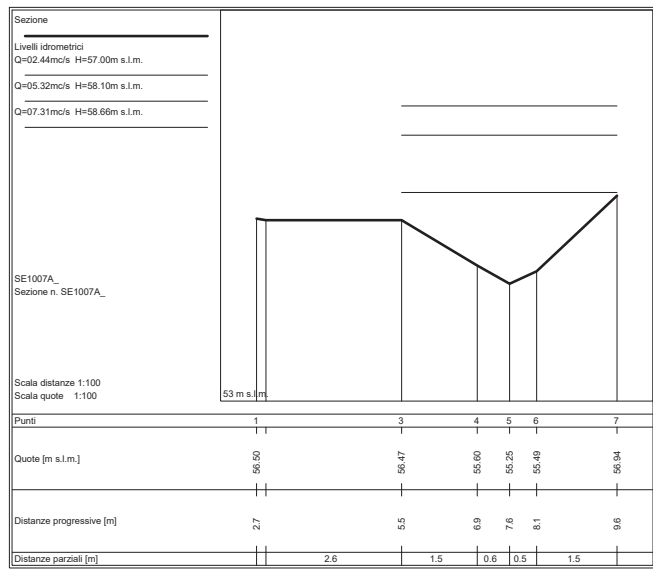
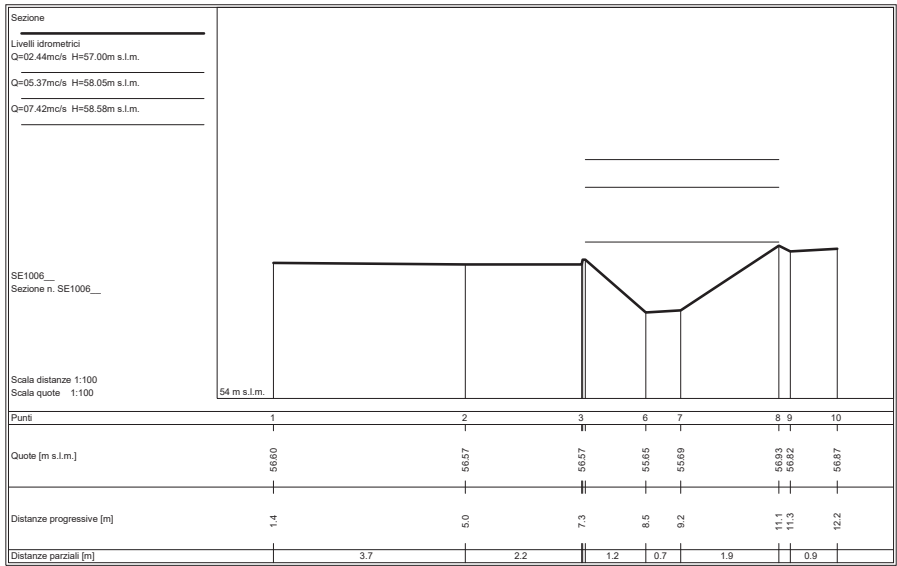


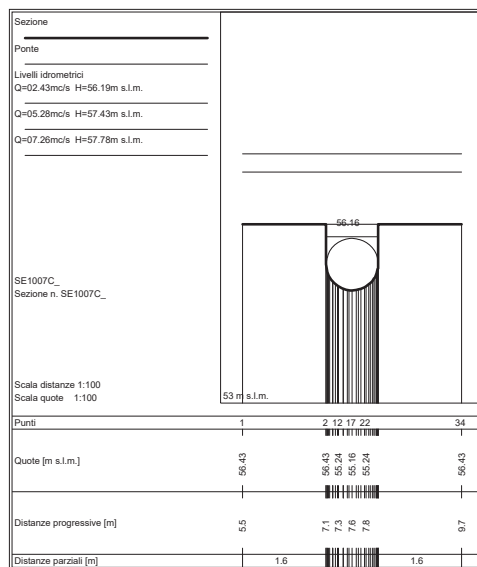
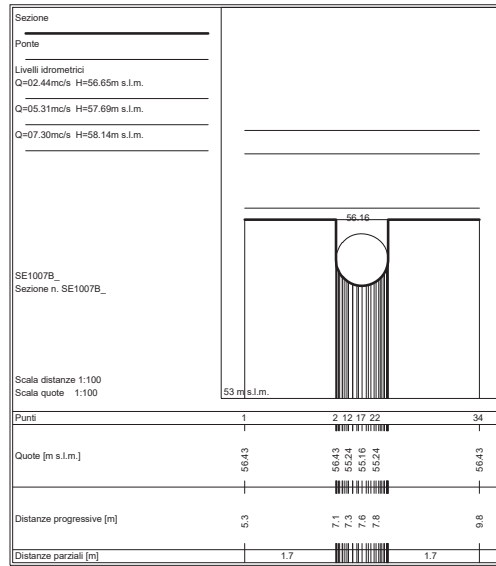
SEZIONI FLUVIALI
FOSSO SELVAVECCHIA

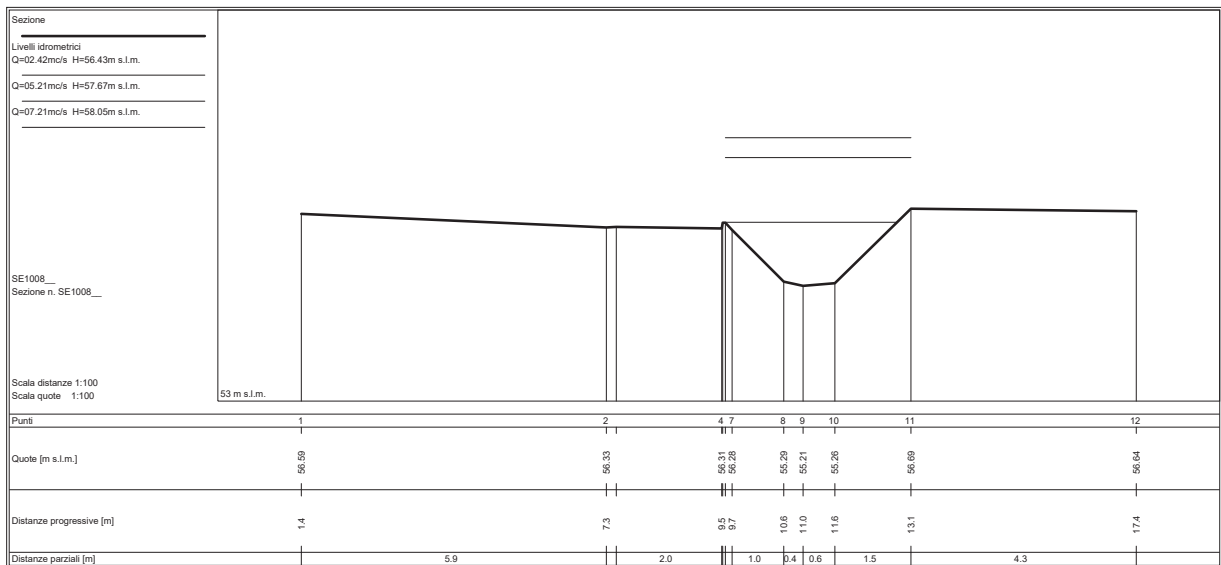
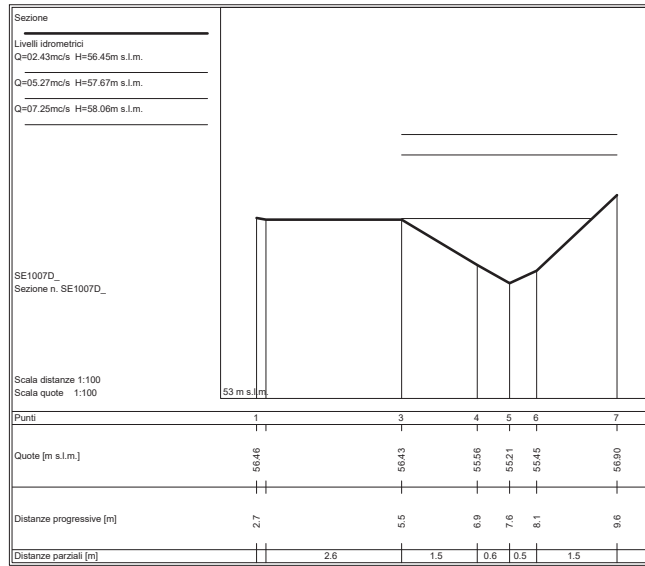


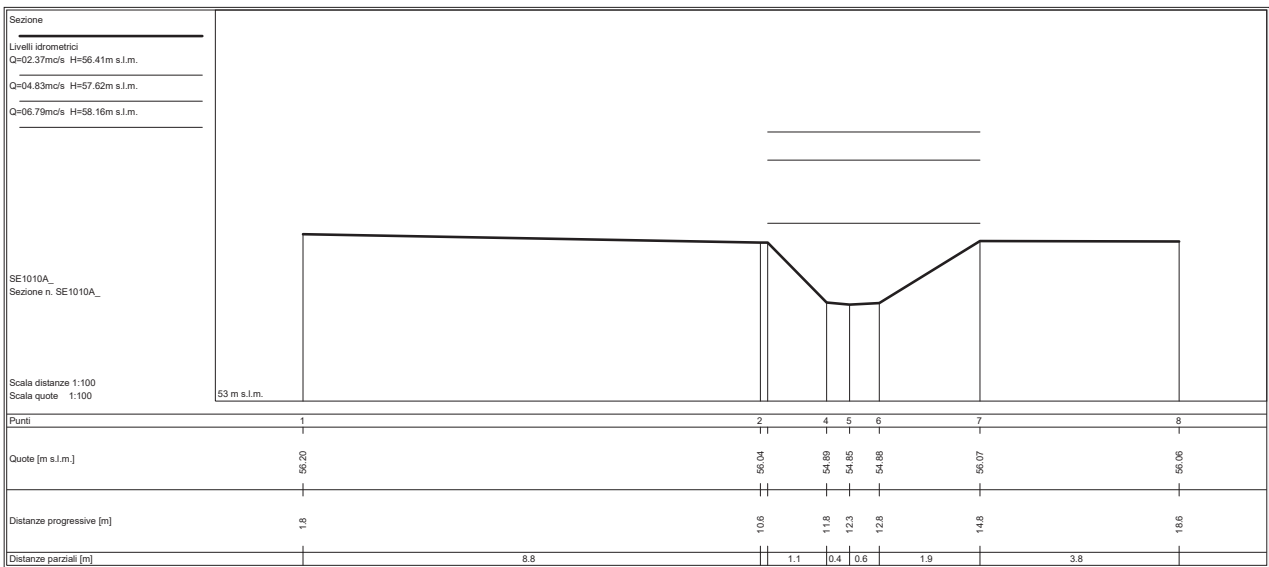
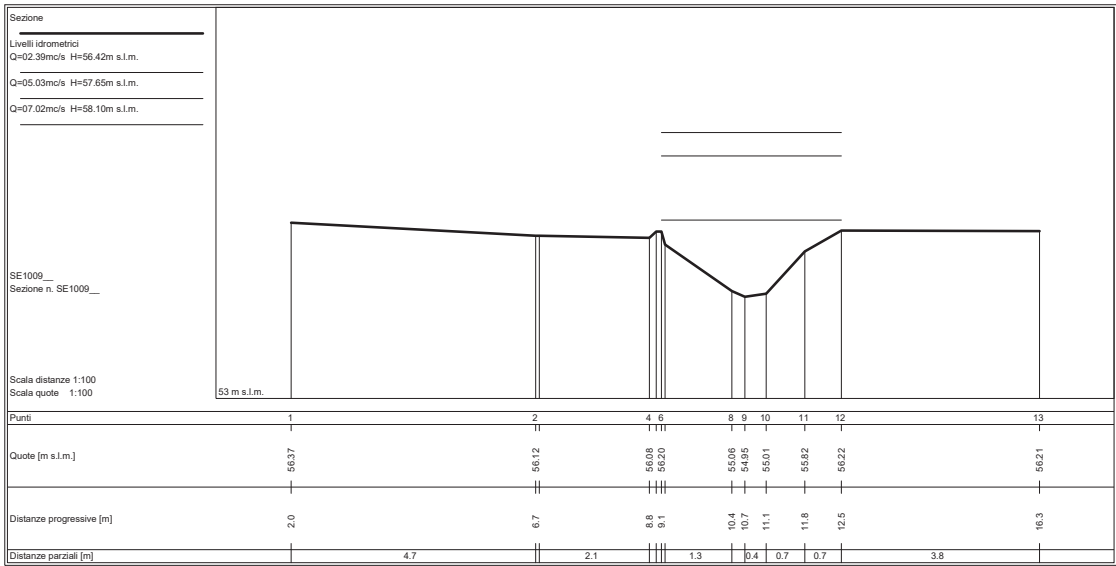


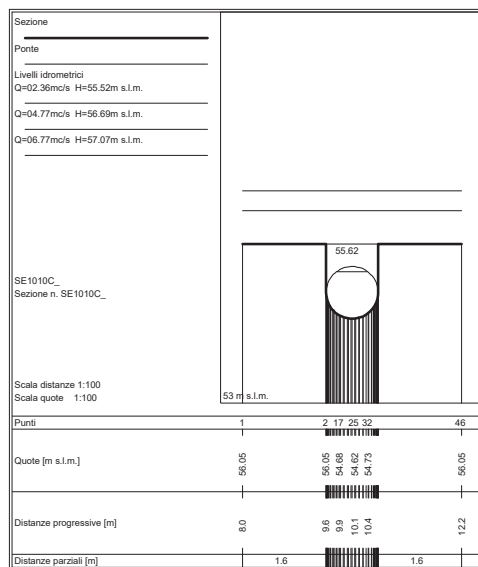
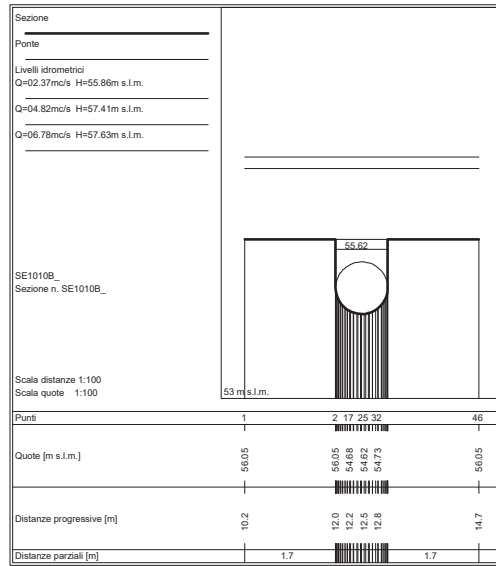



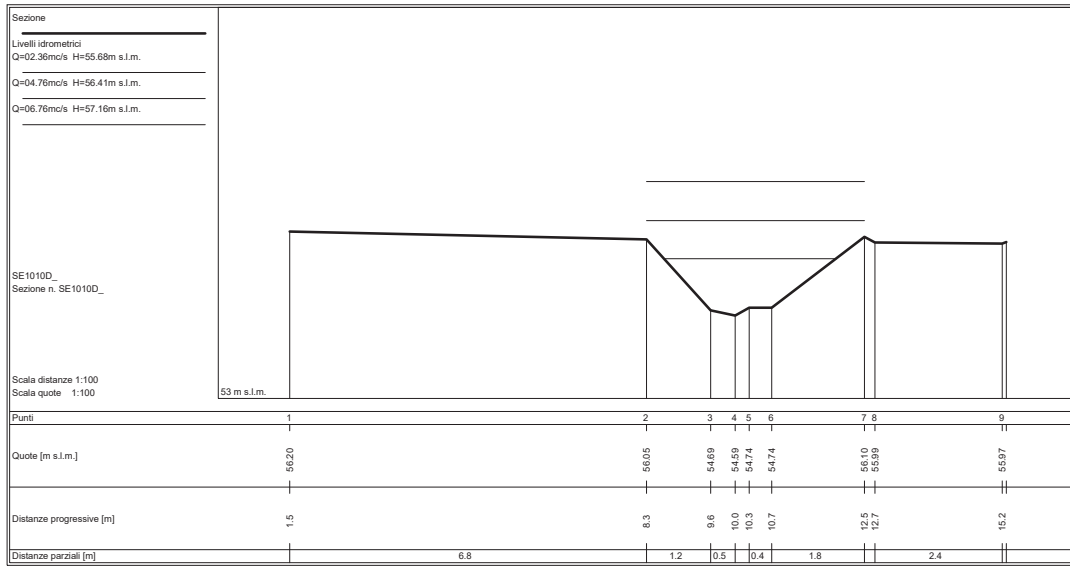


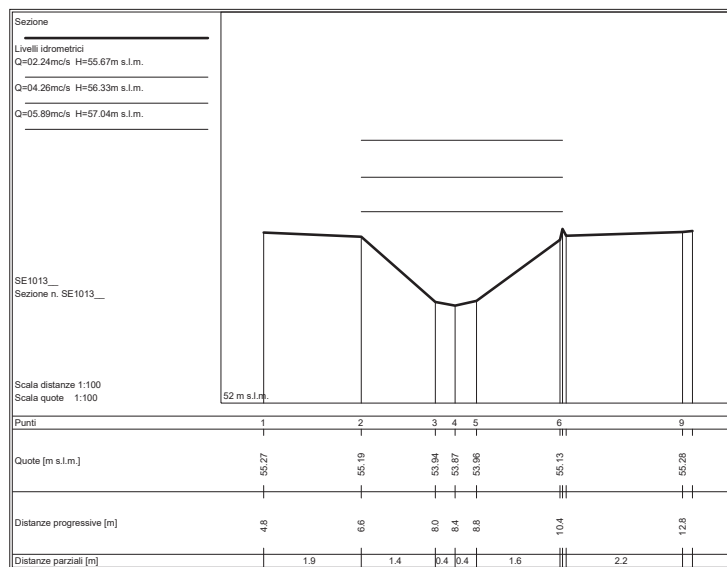
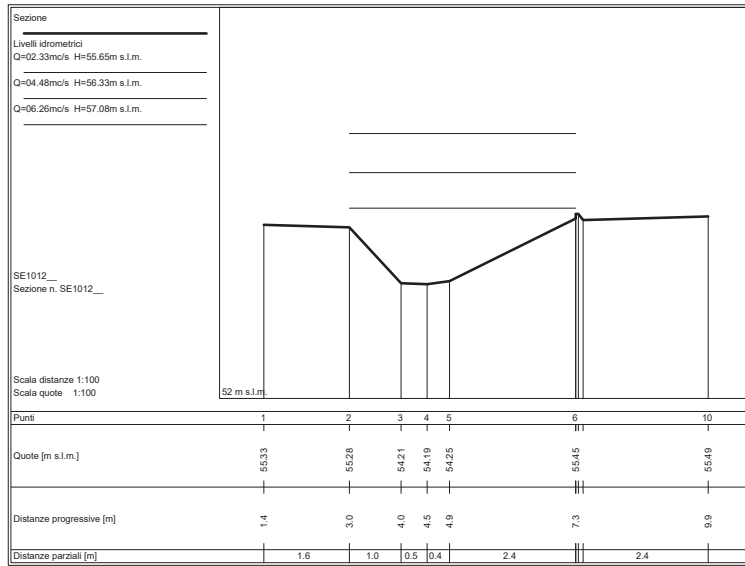


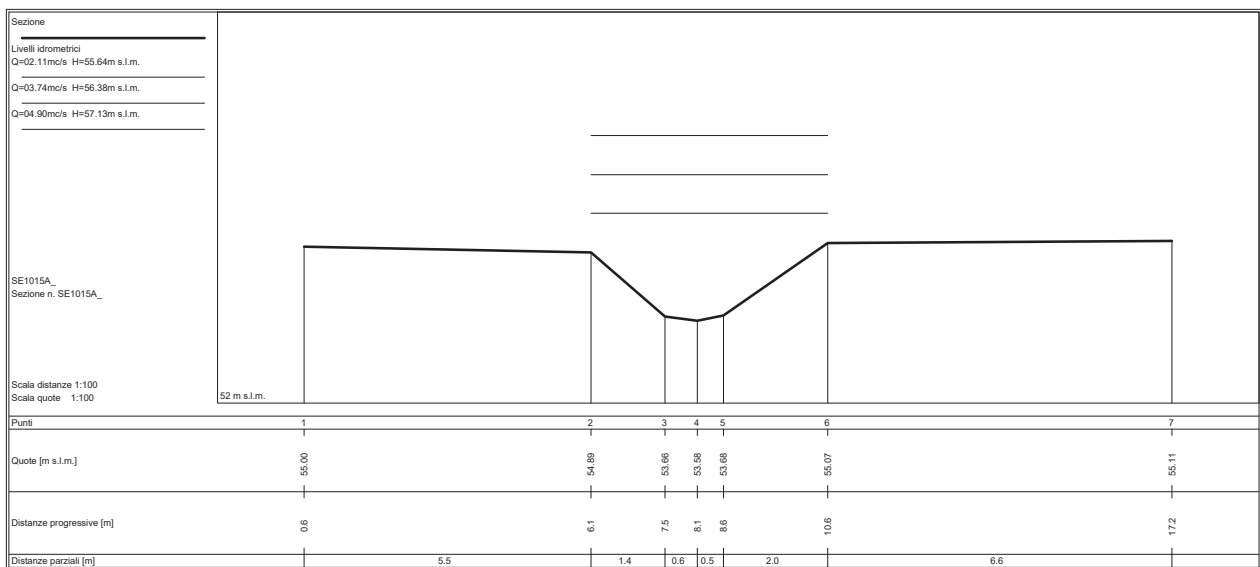
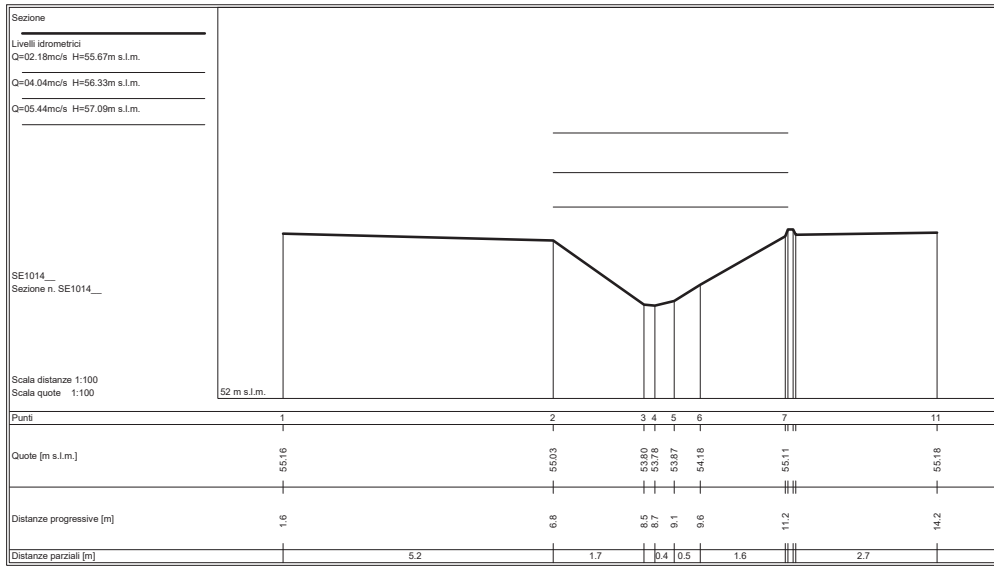


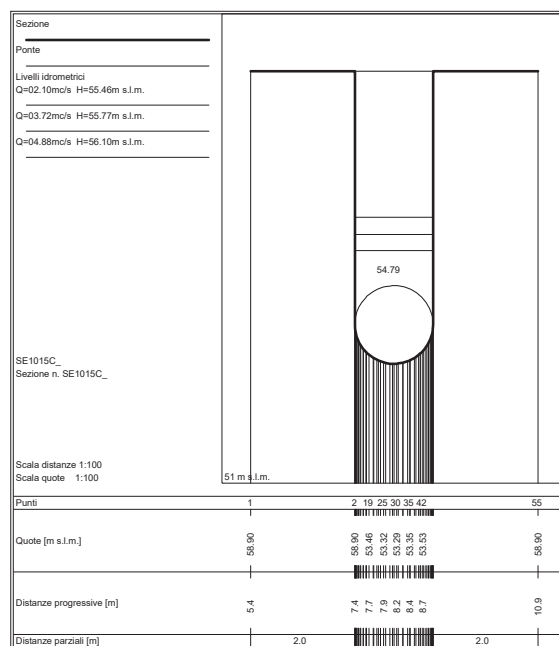
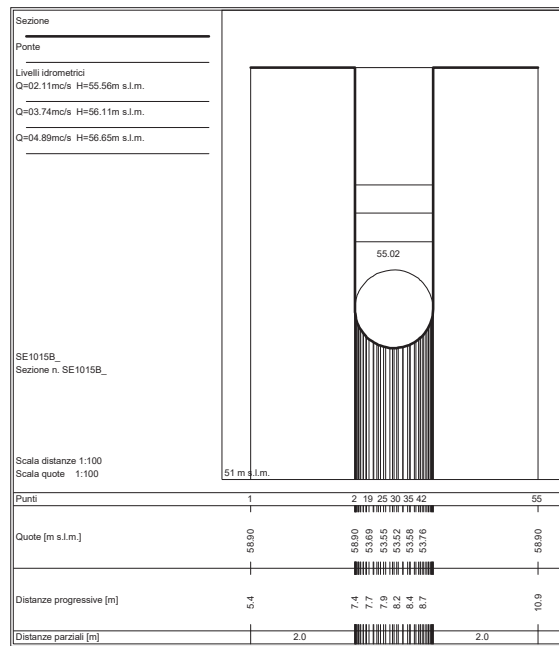


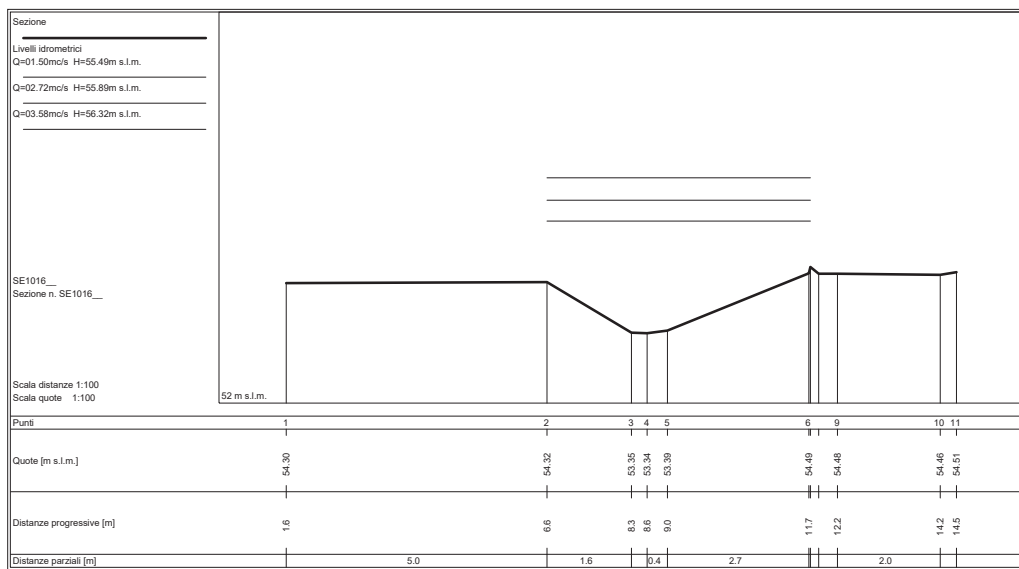
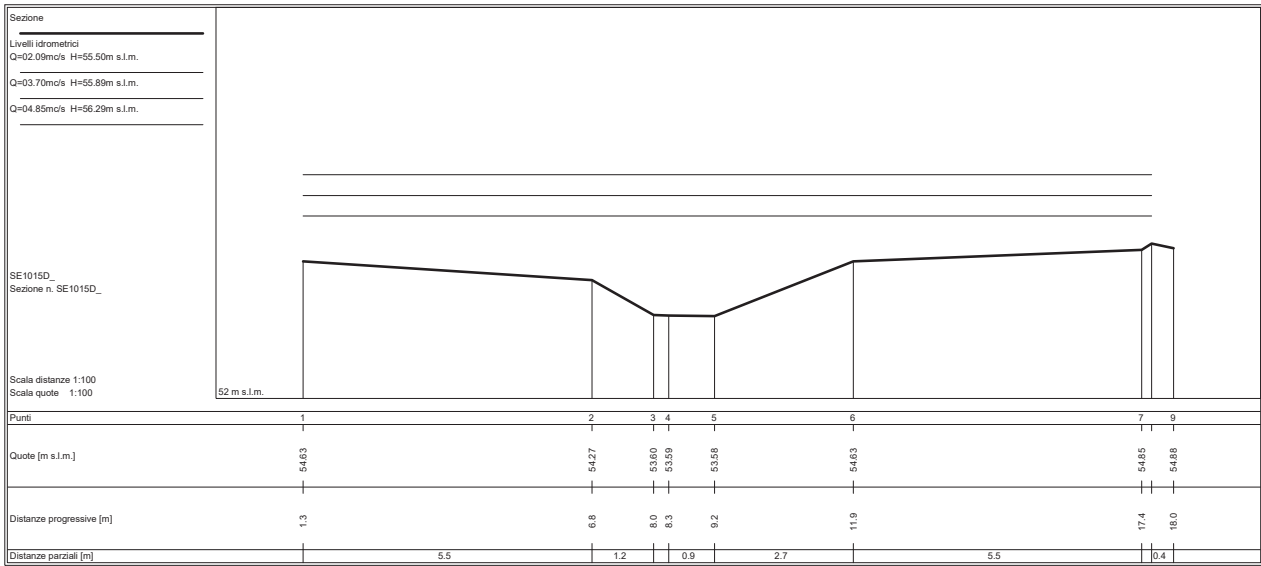


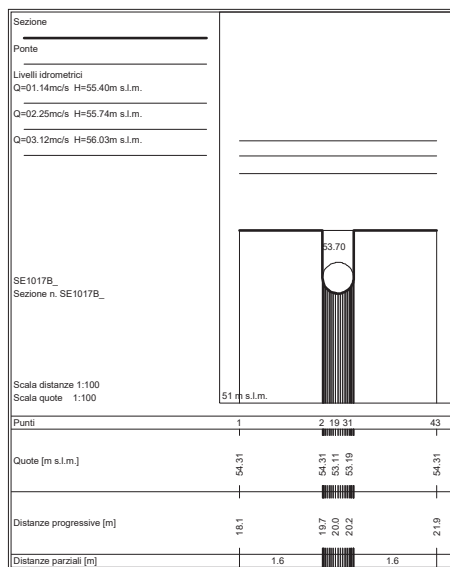
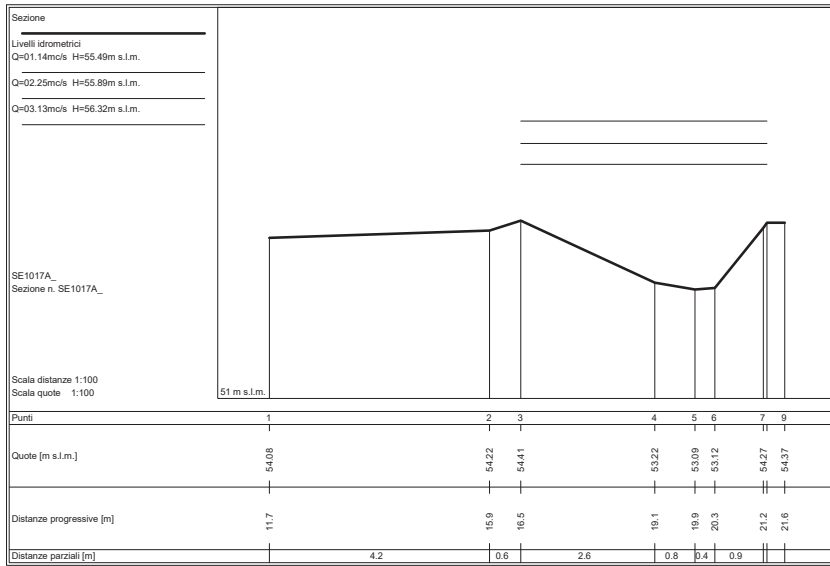


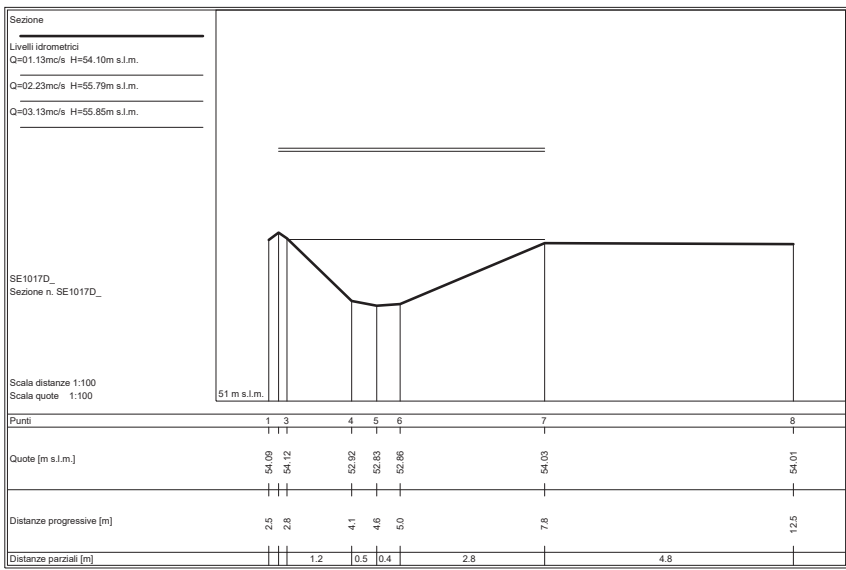
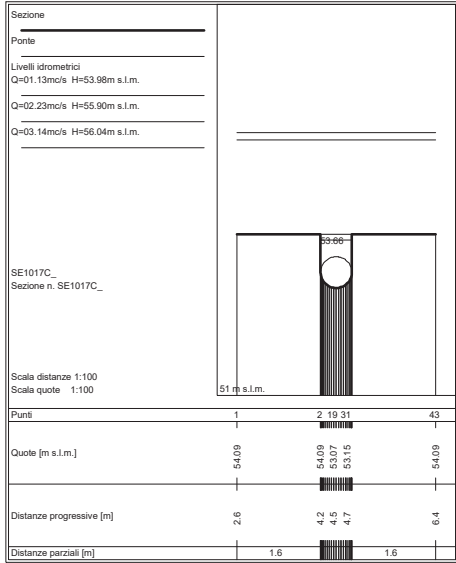


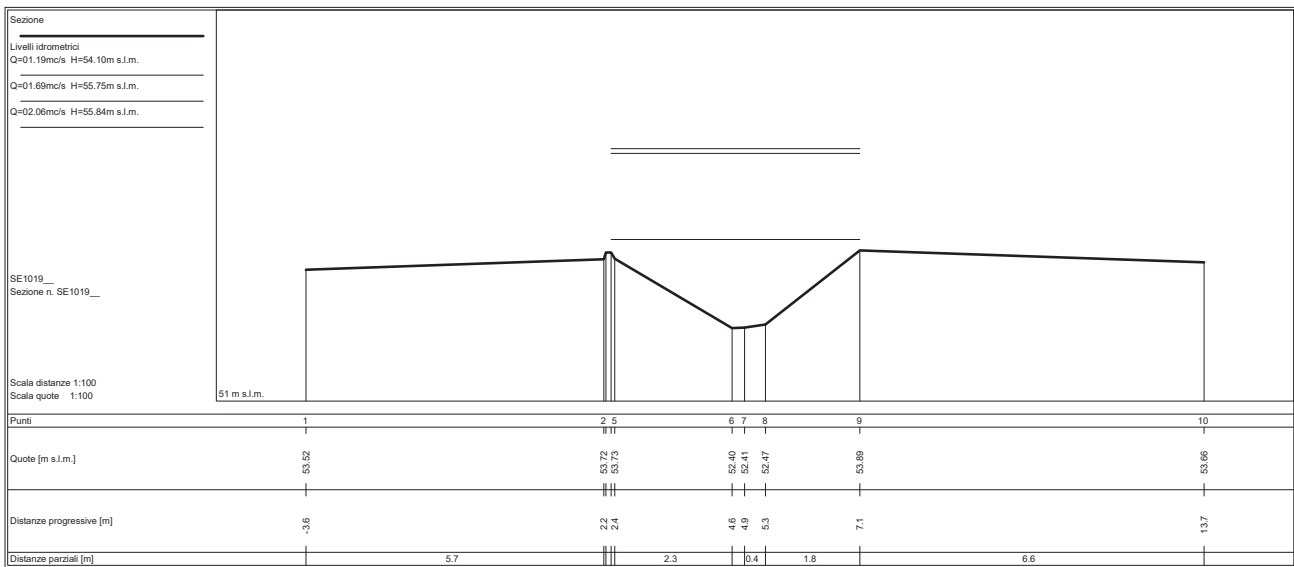
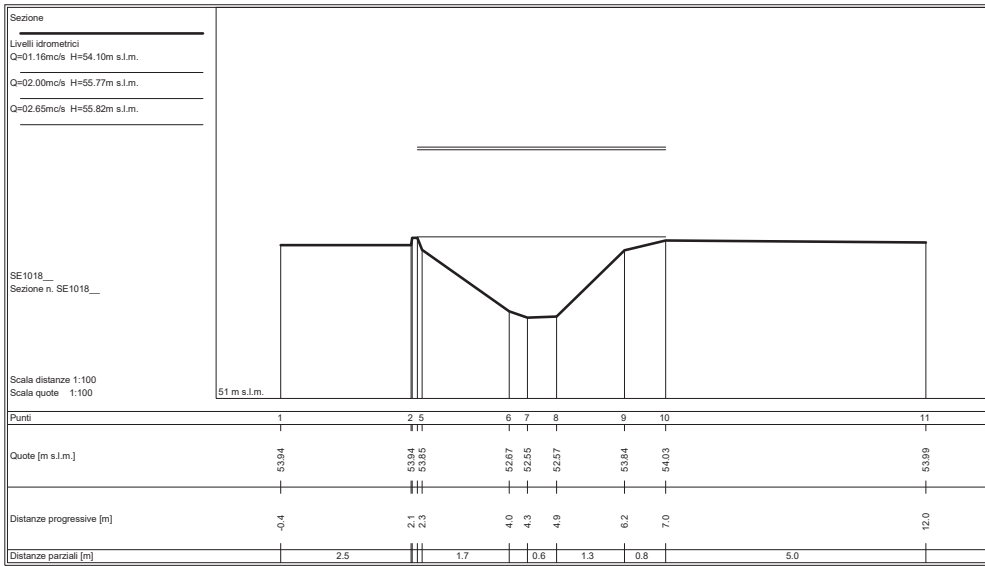


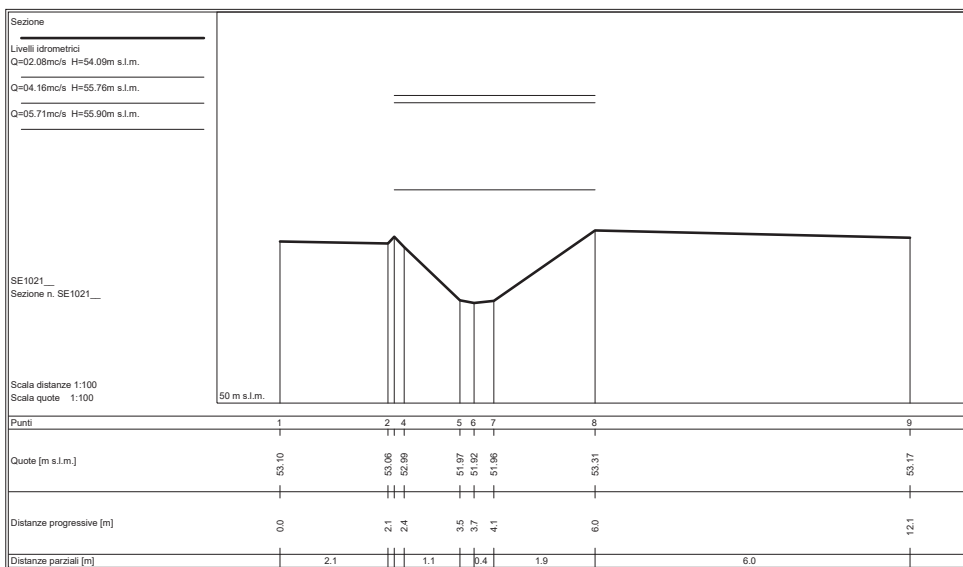
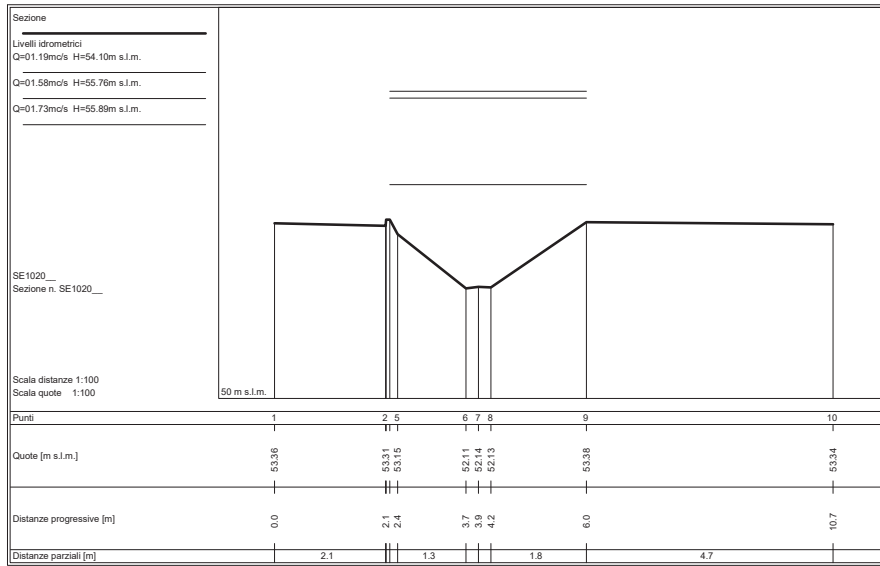


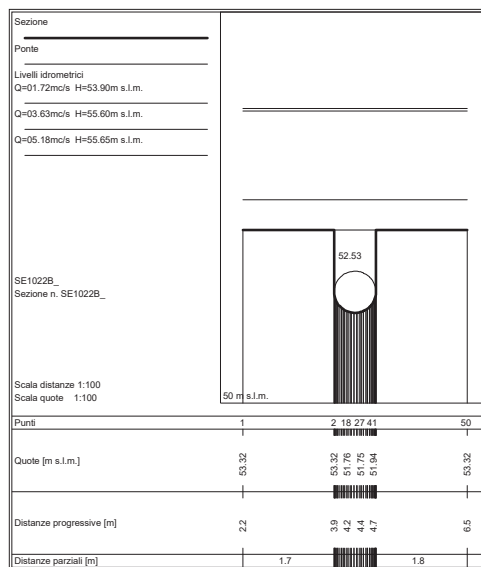
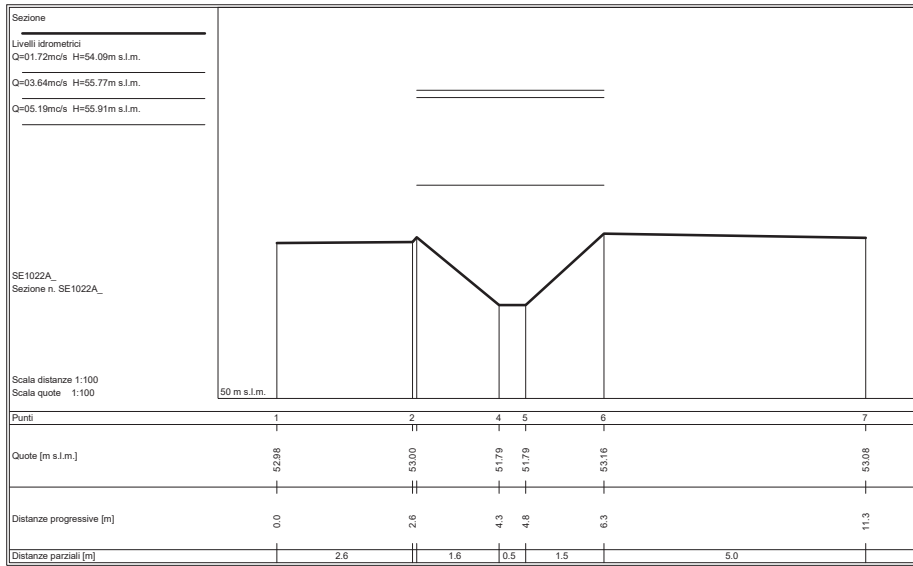


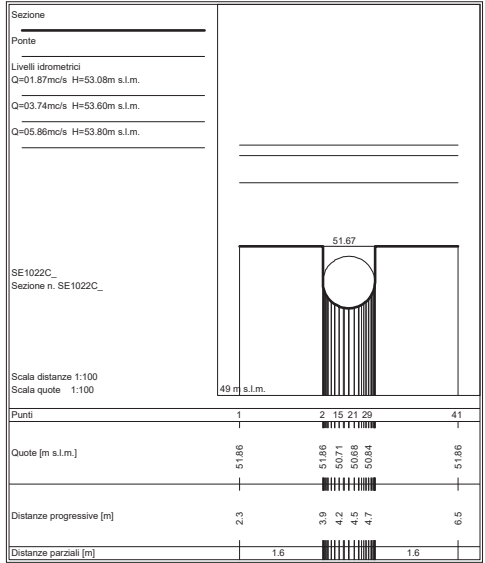




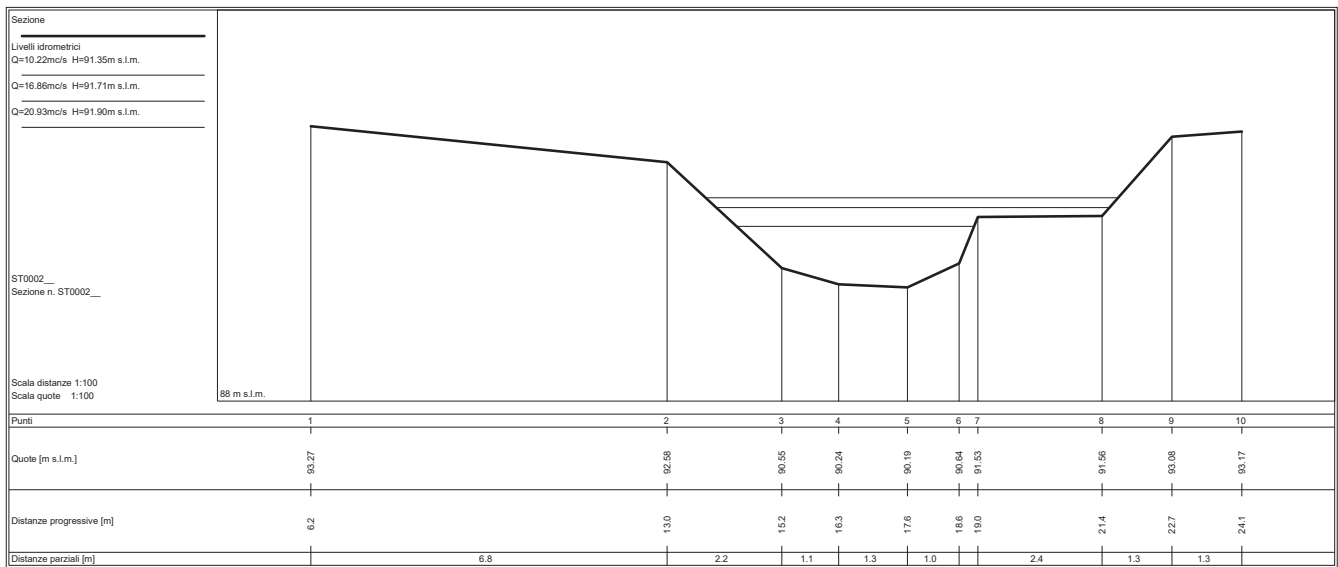
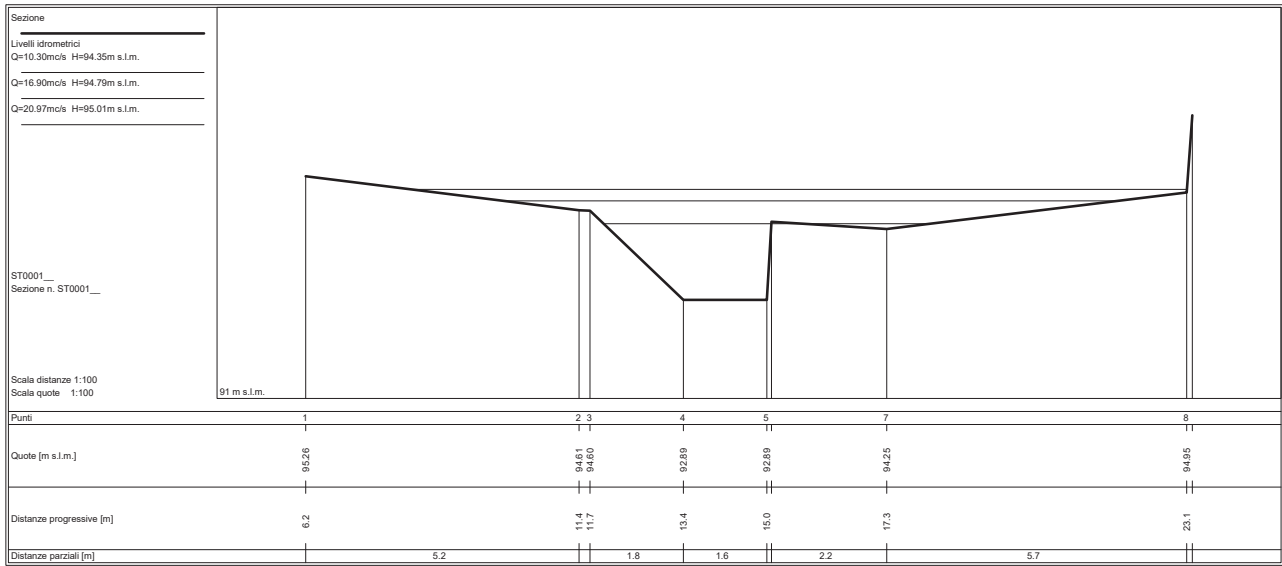


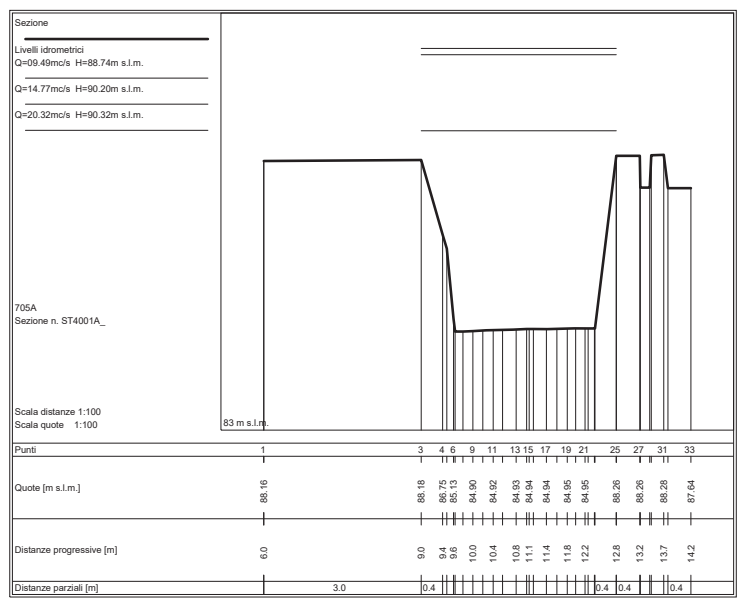
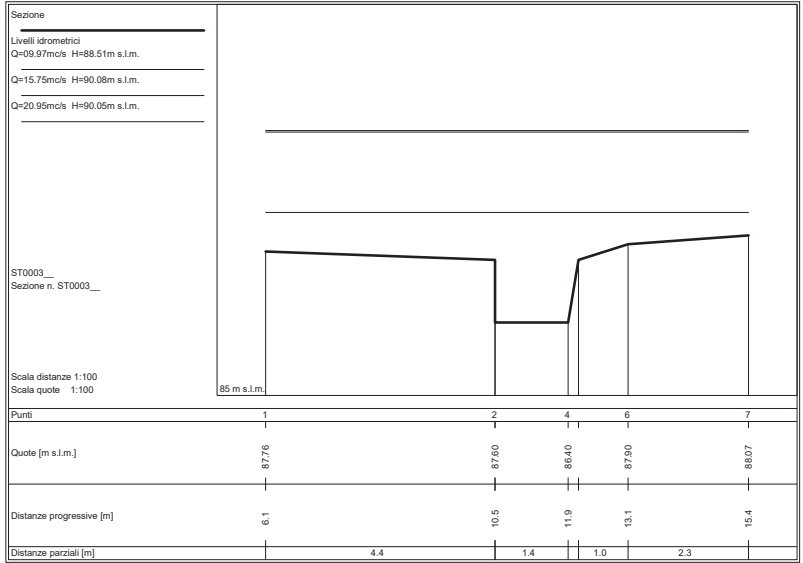


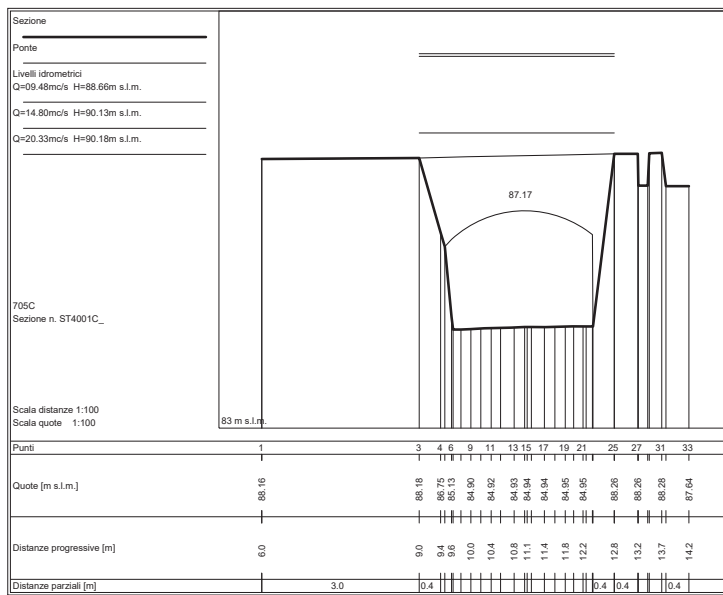
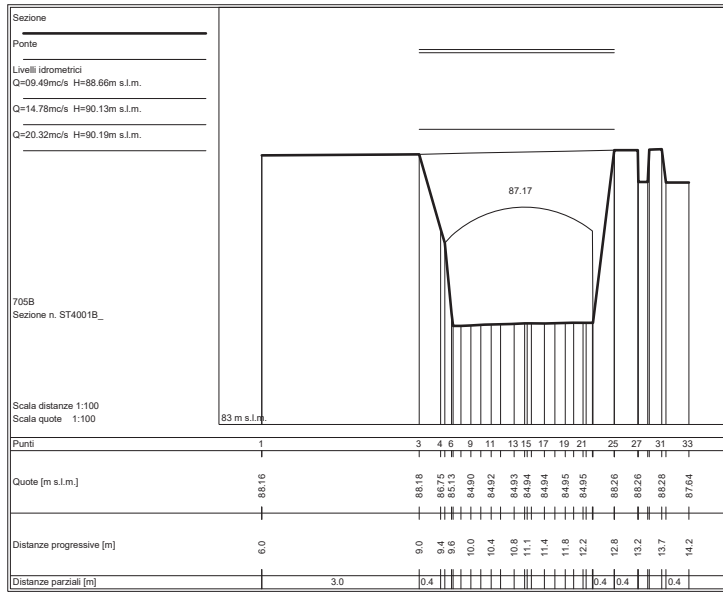


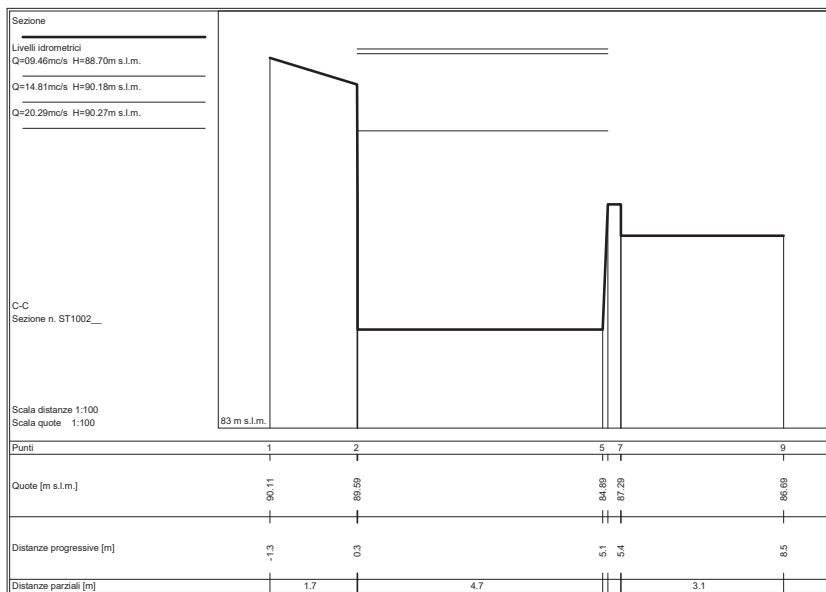
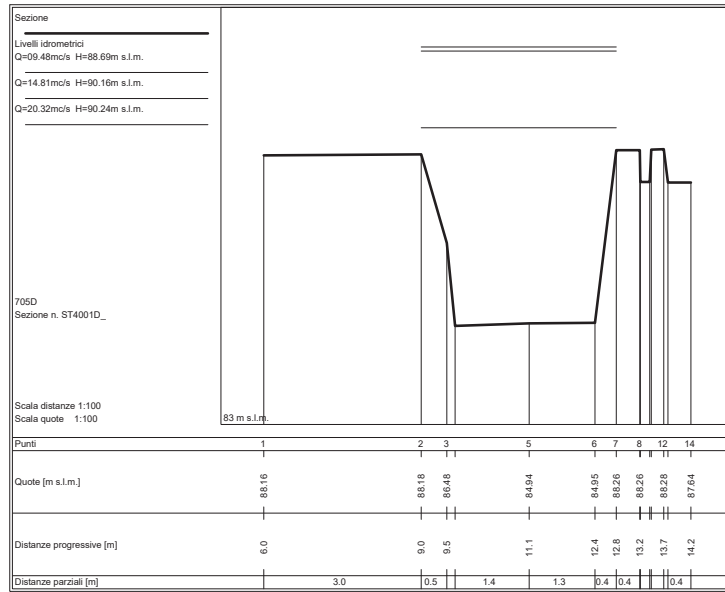


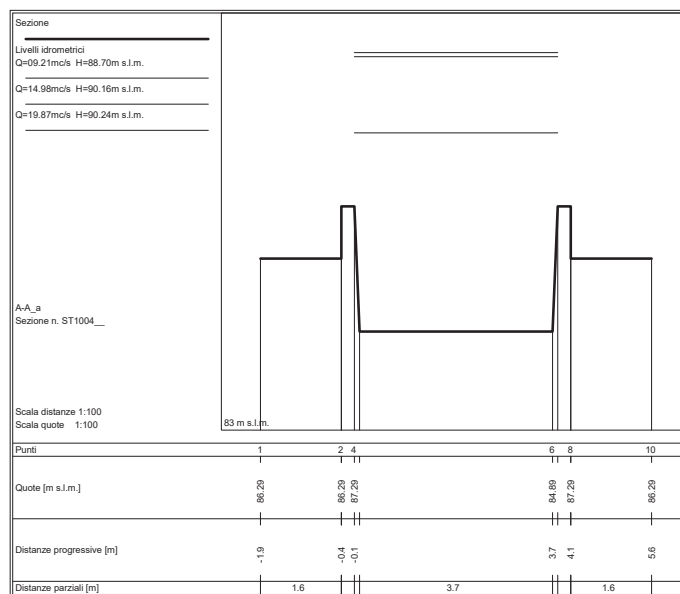
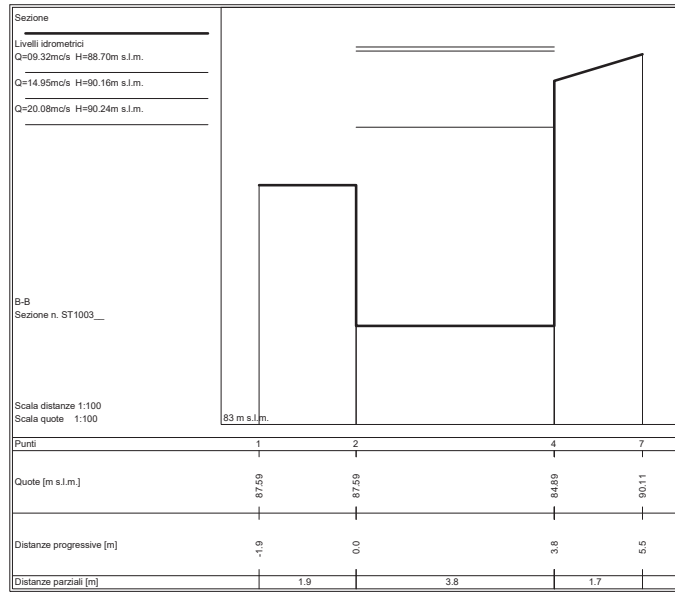
SEZIONI FLUVIALI
FOSSO STREGALE - TRATTO 1

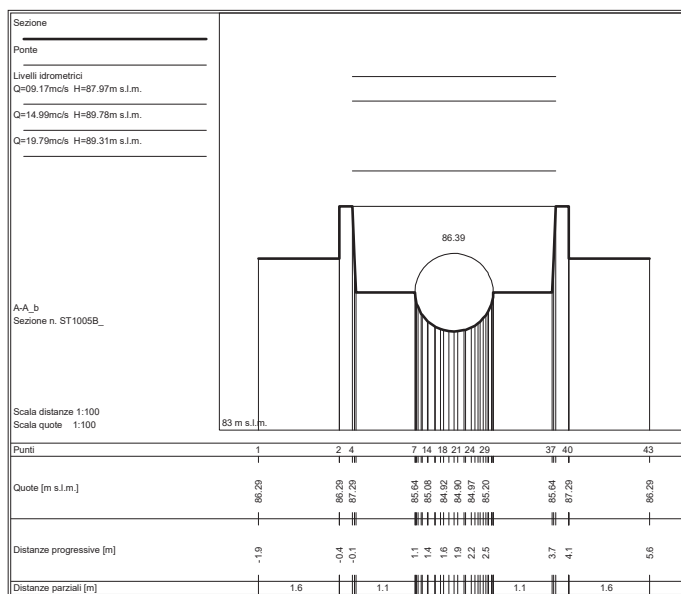
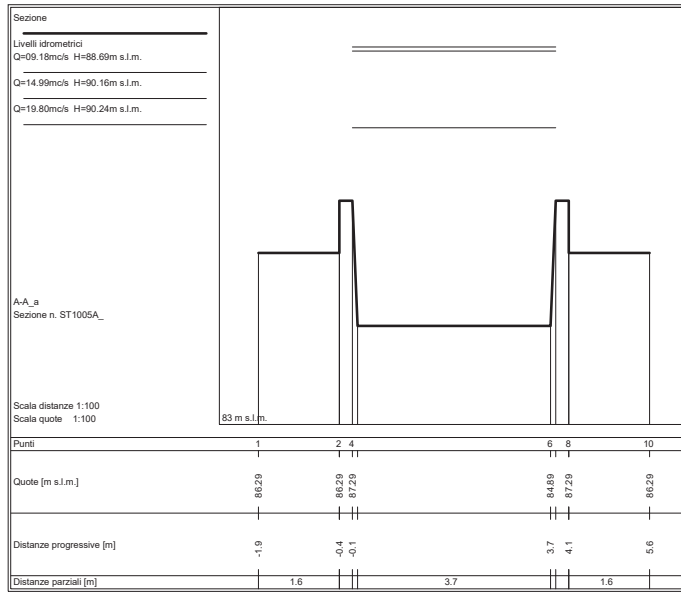


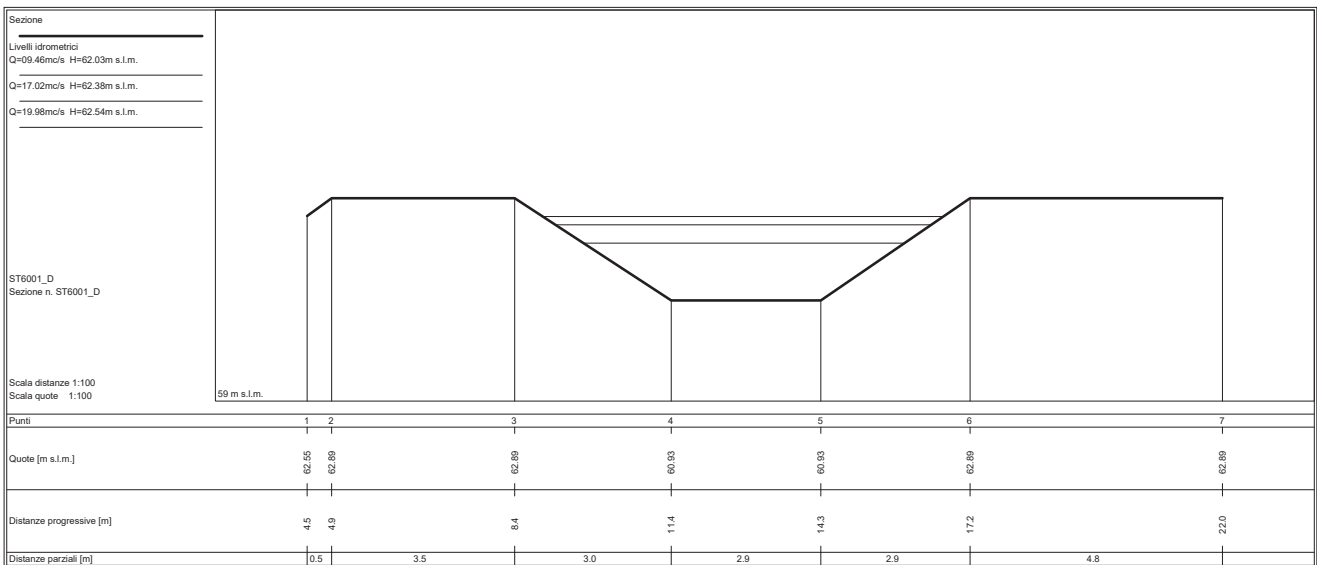
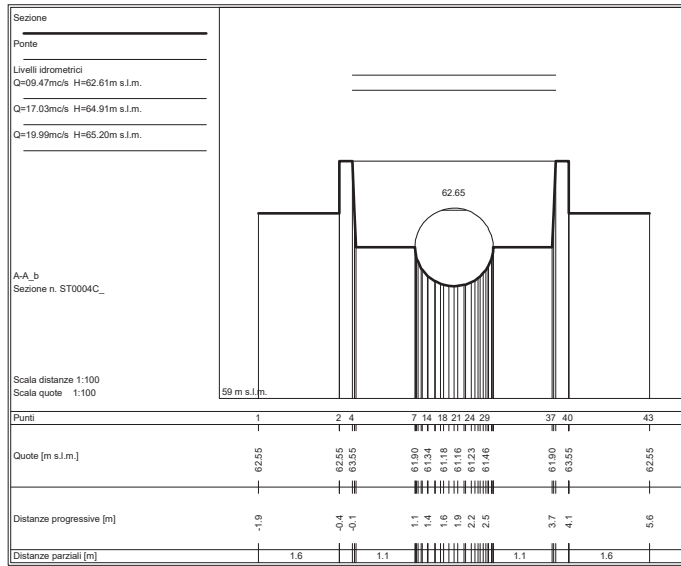


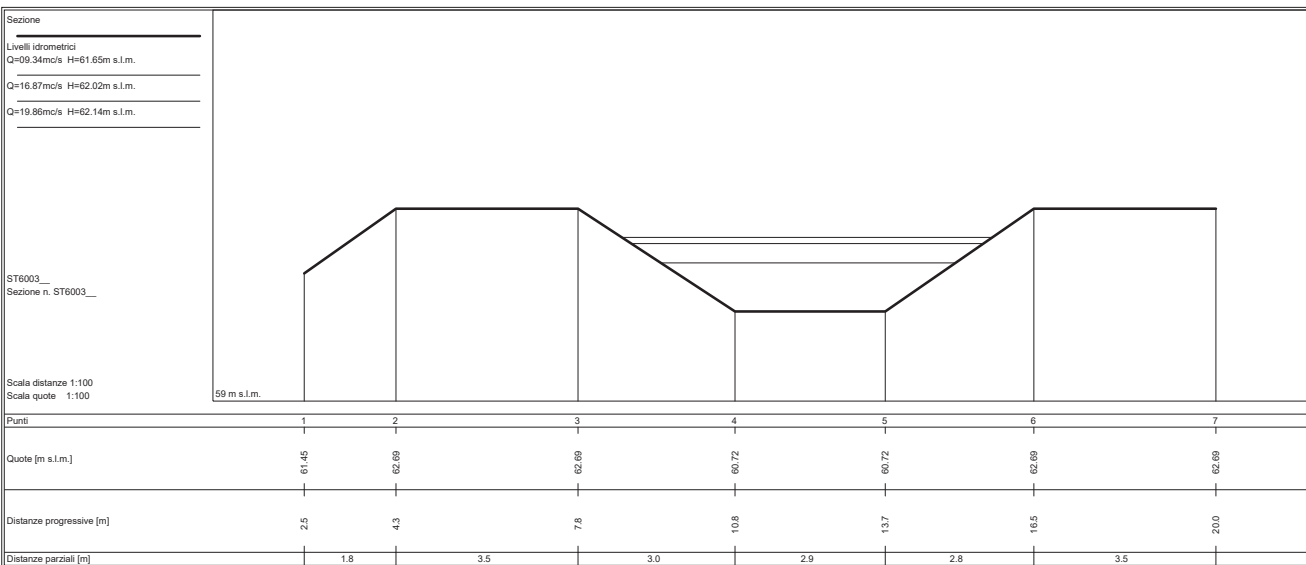
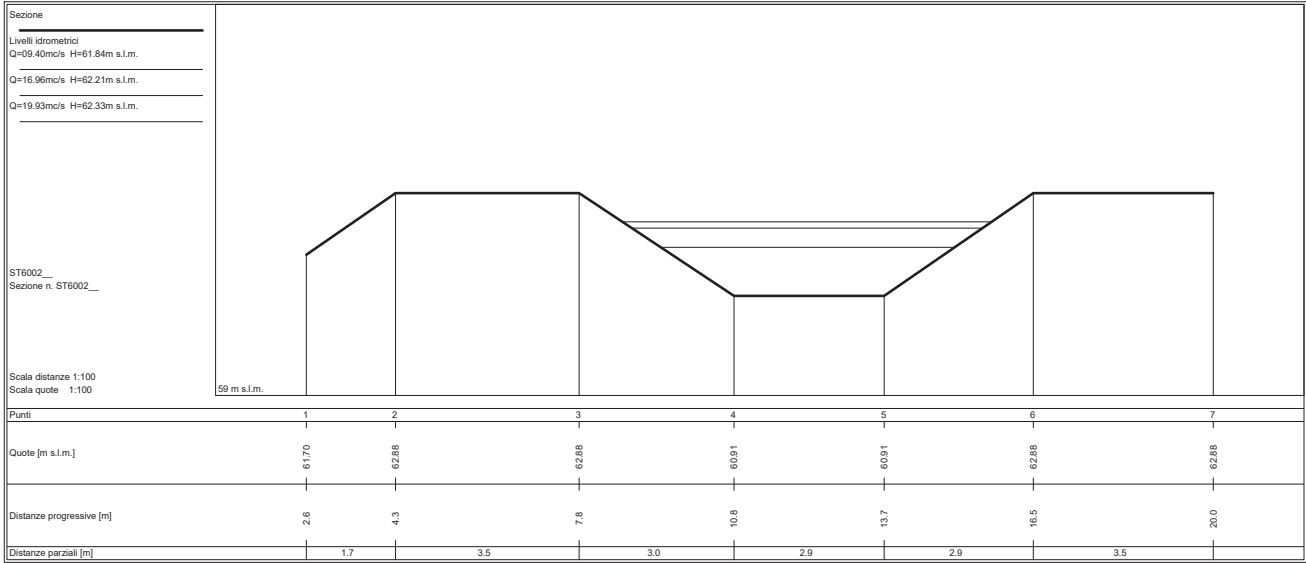


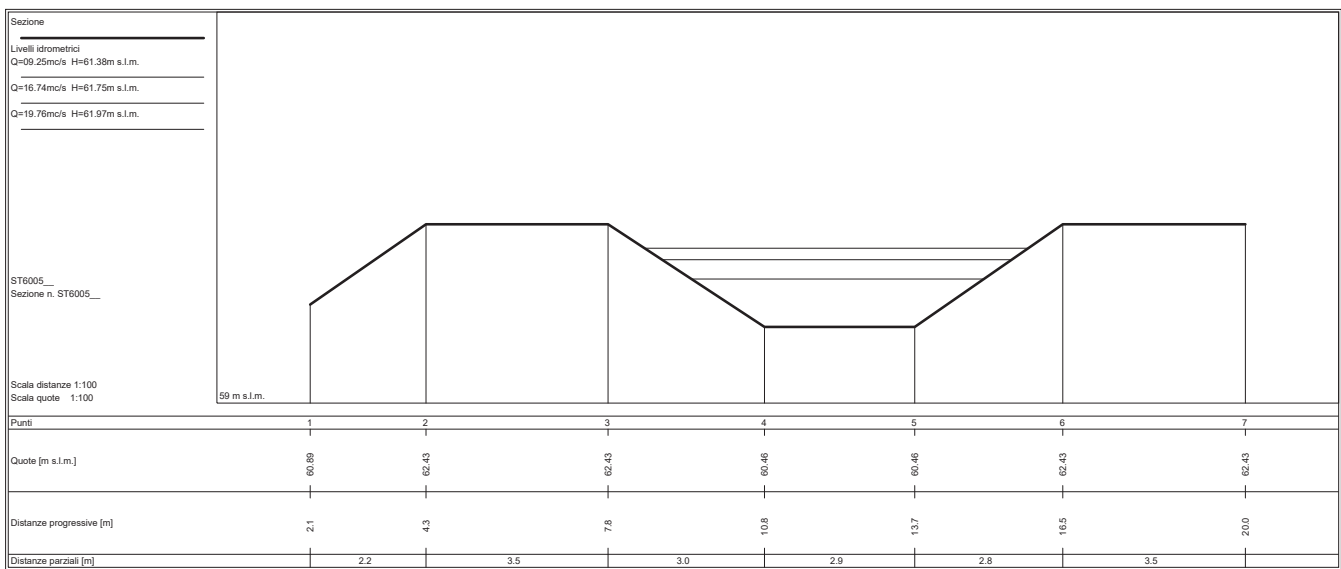
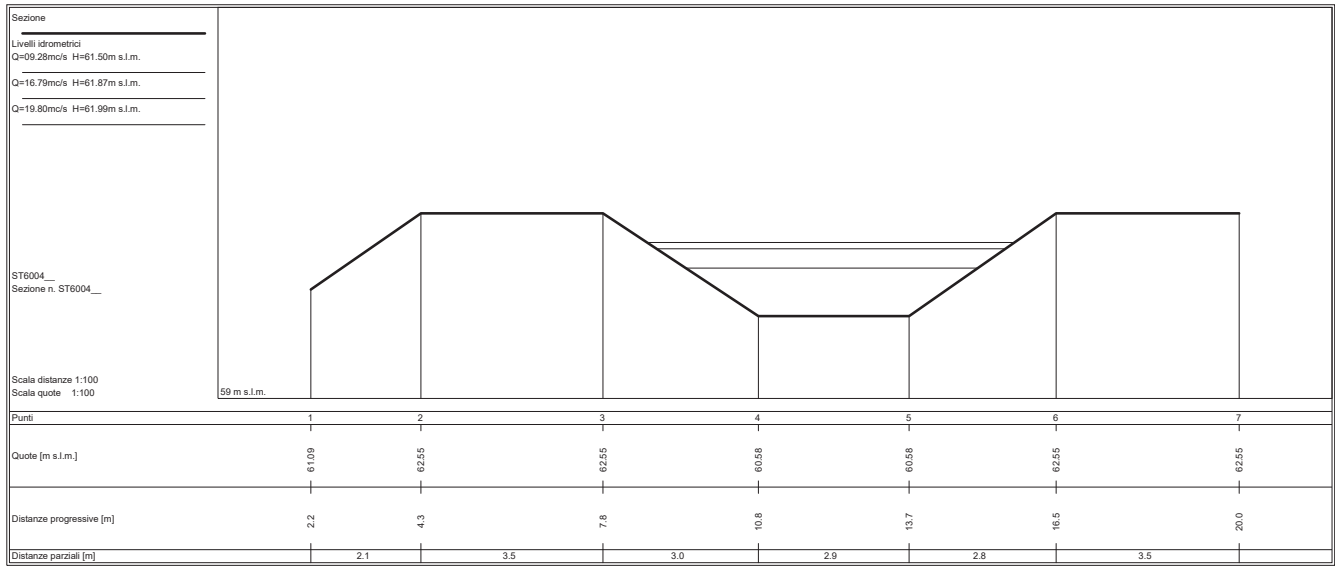


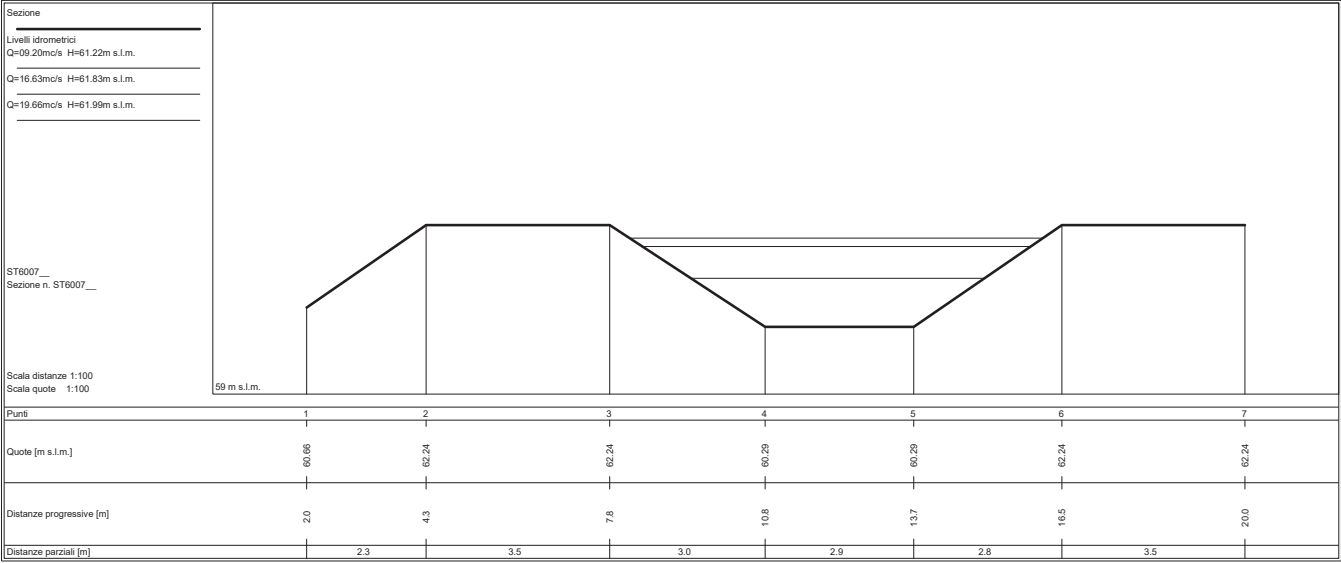
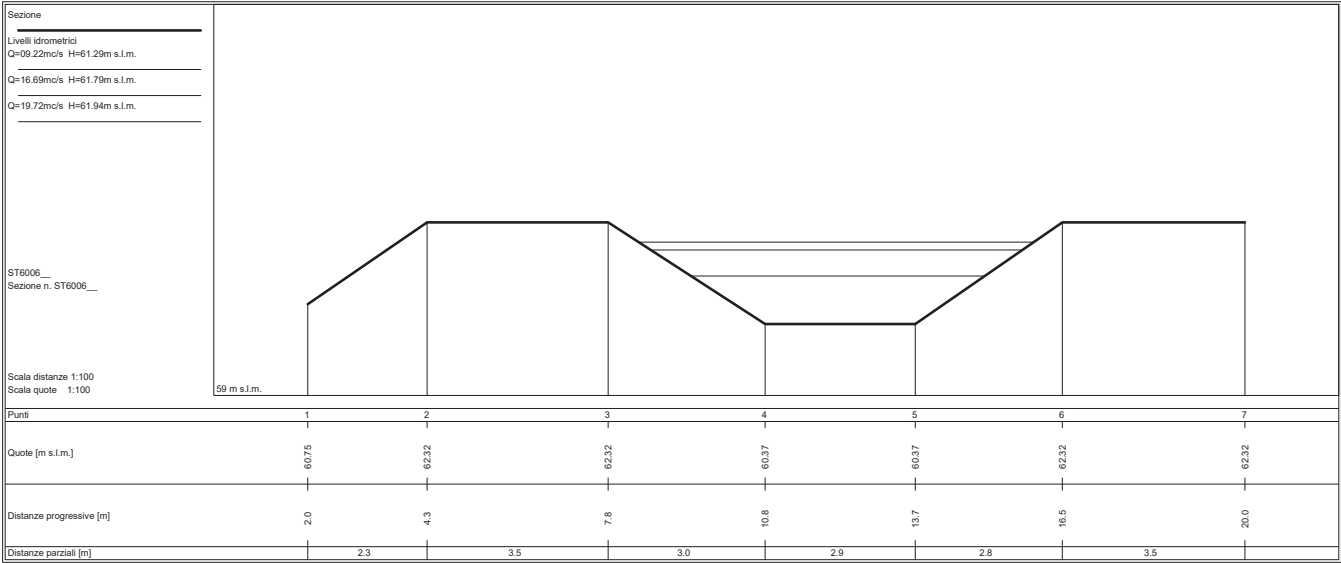


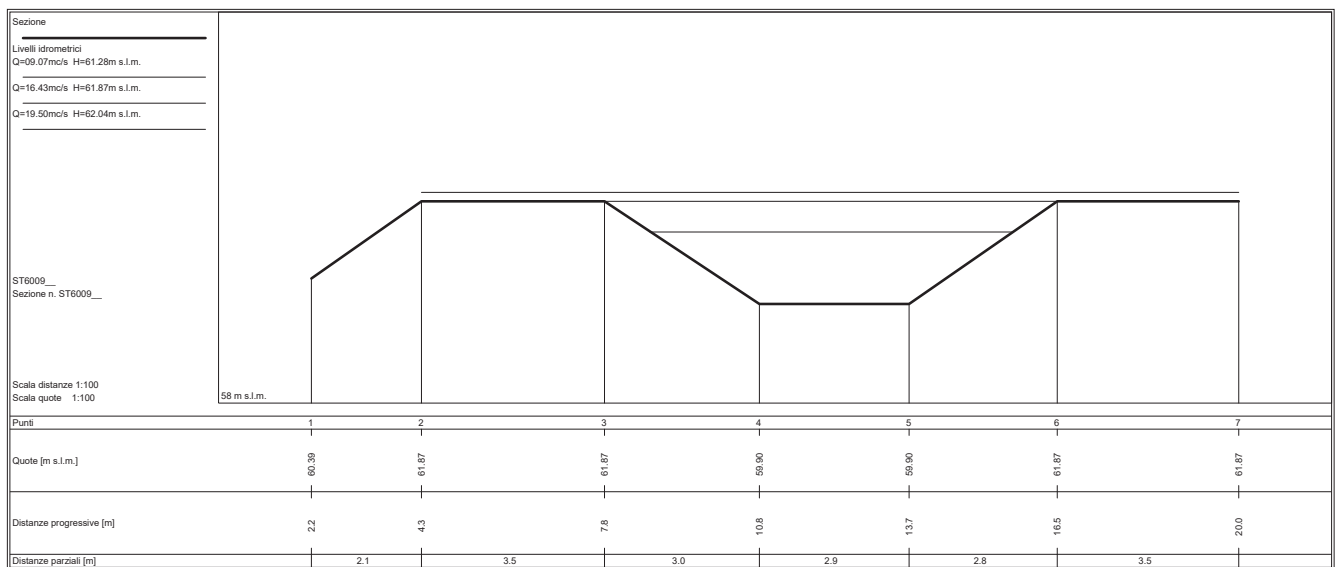
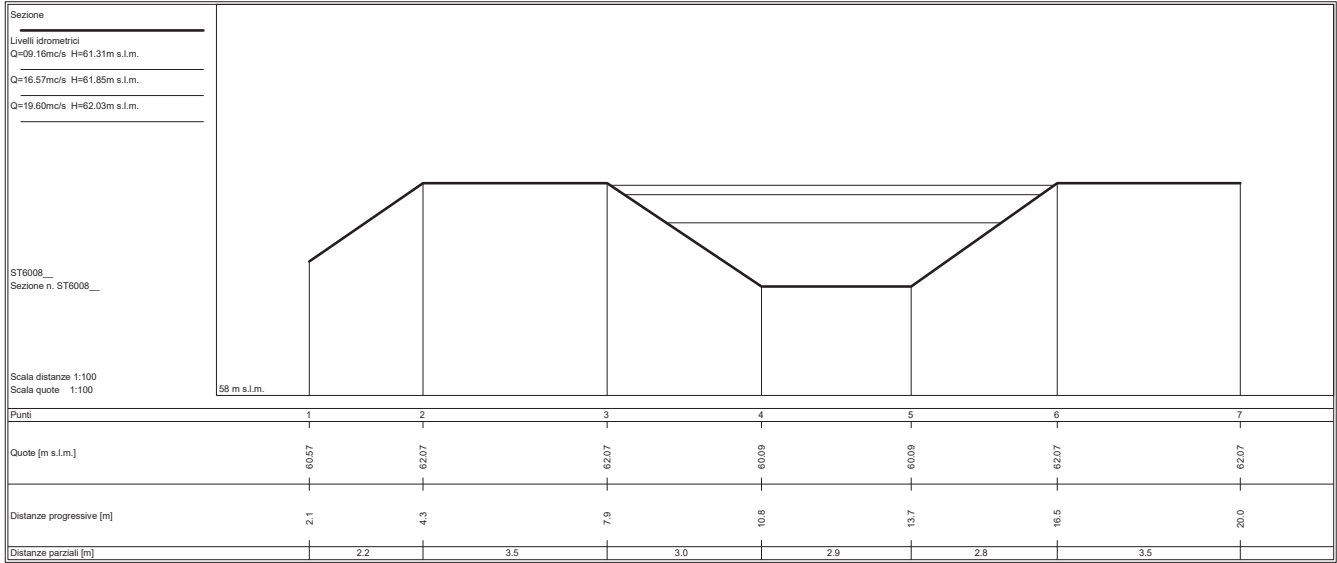


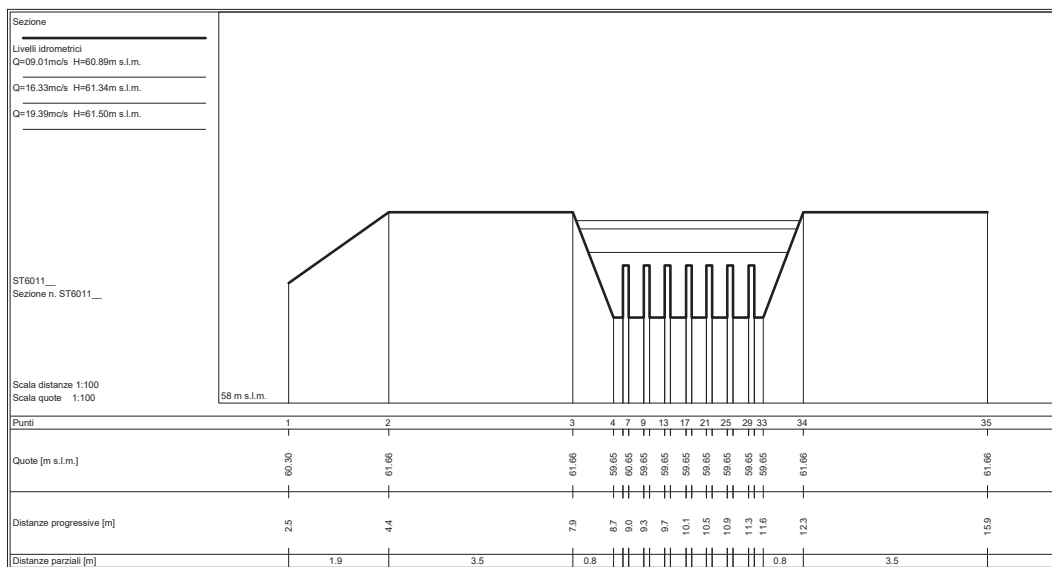
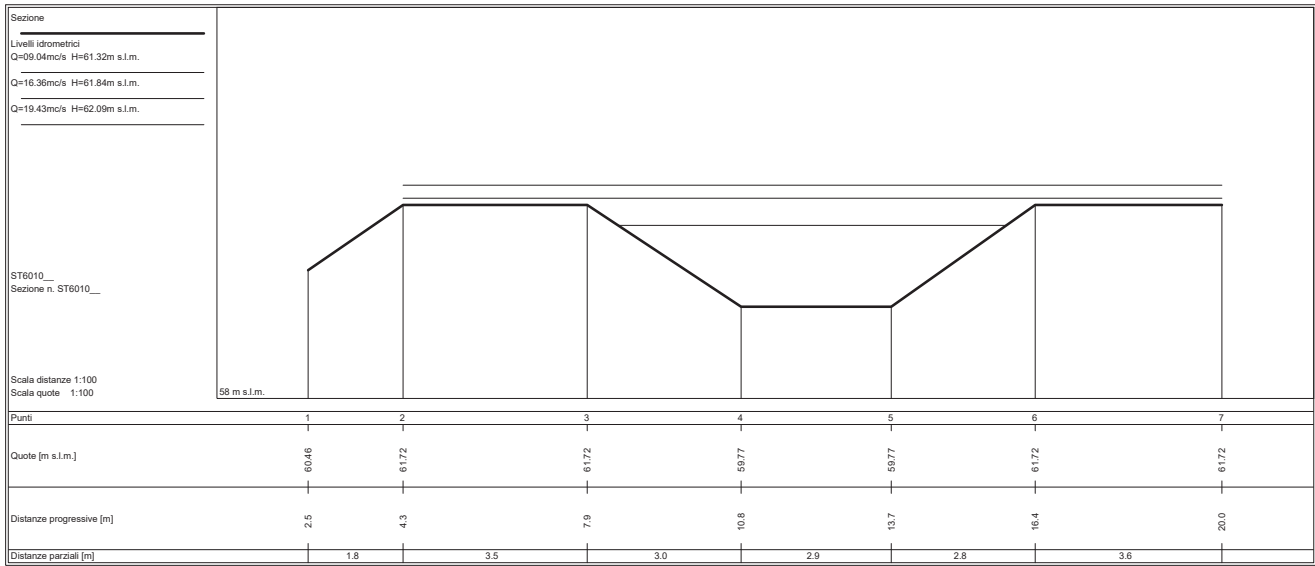


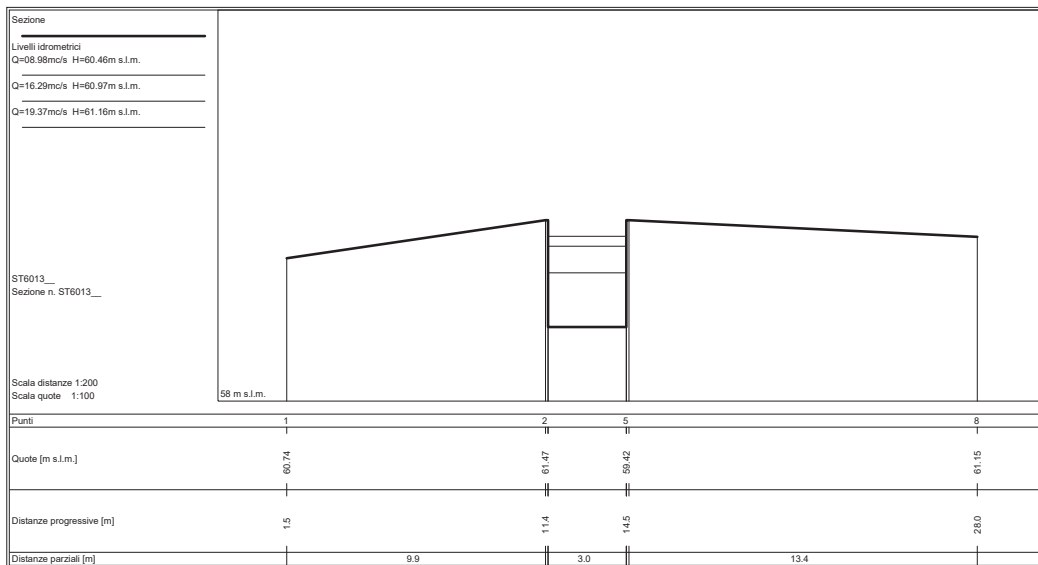
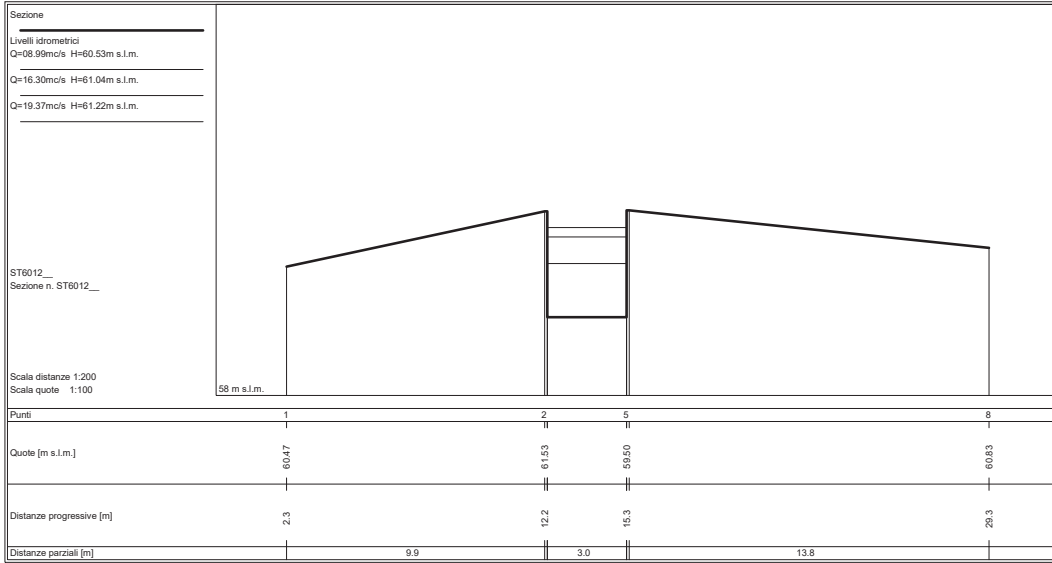


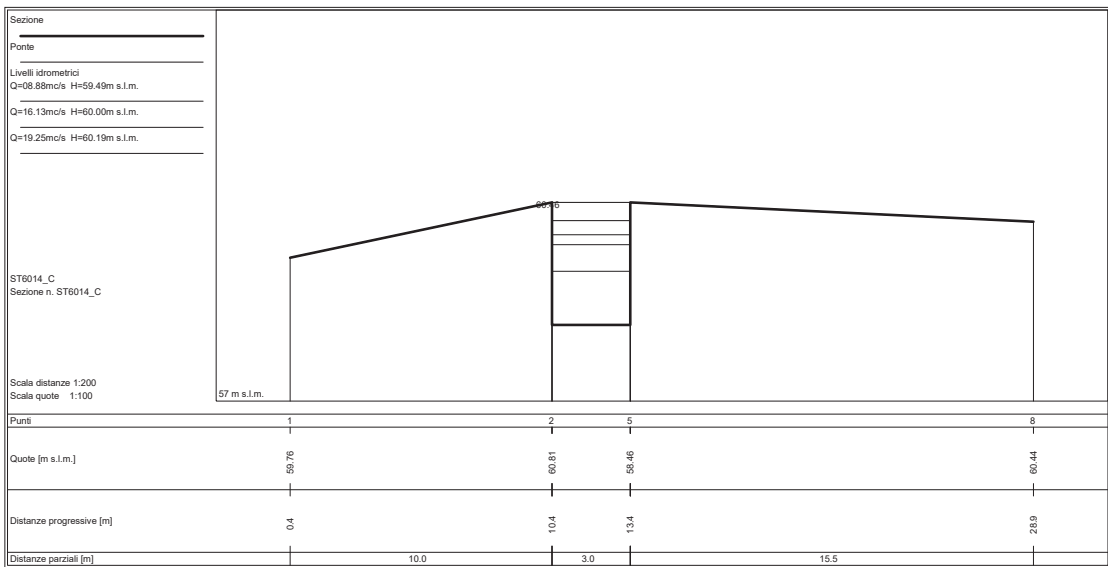
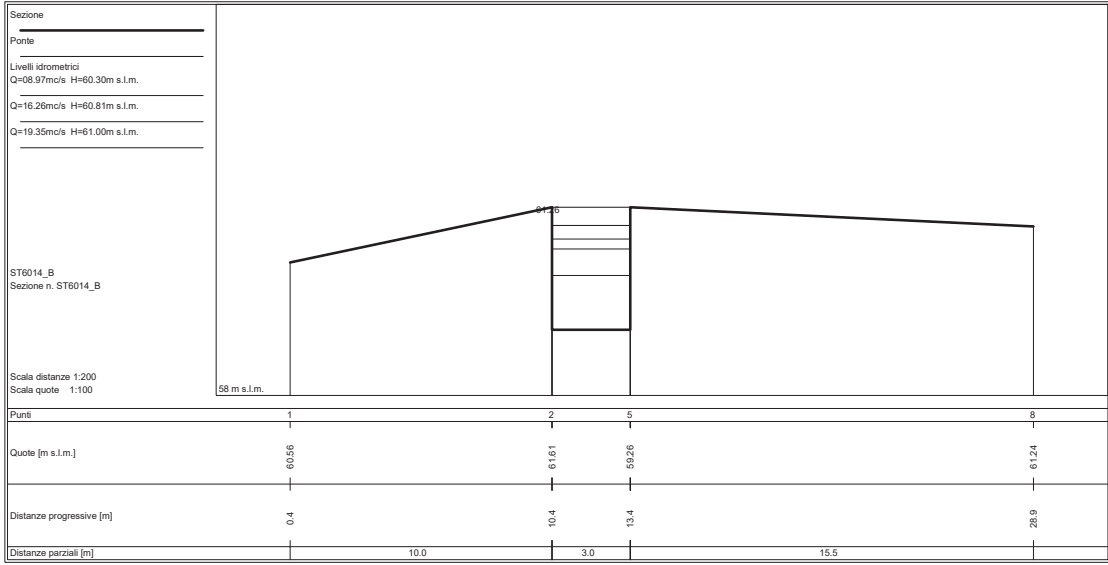


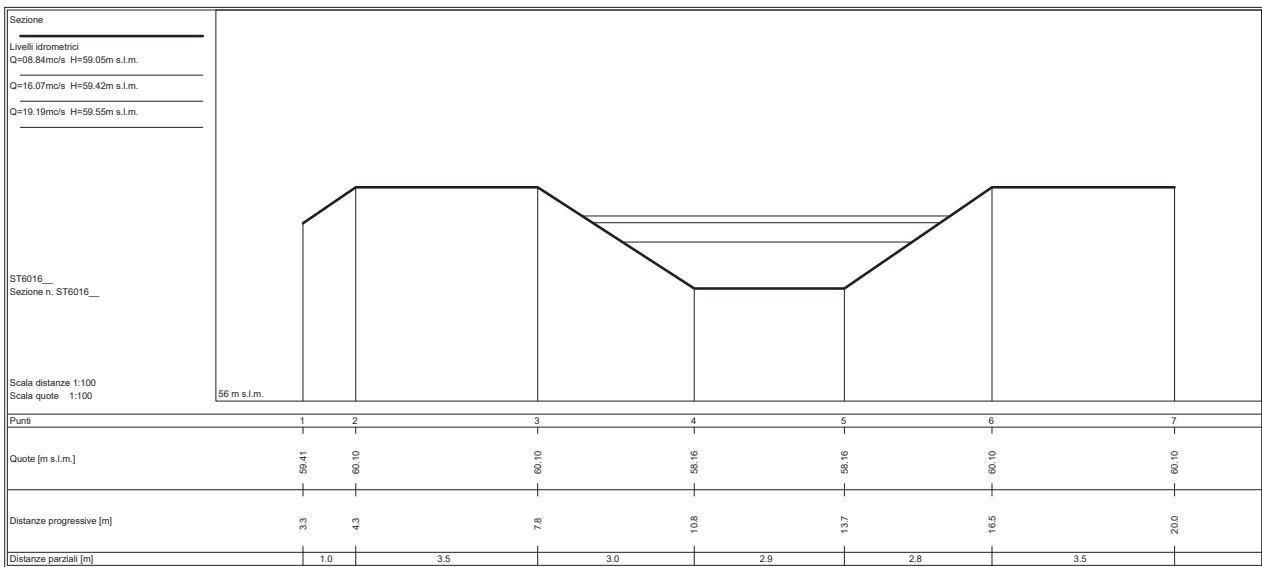
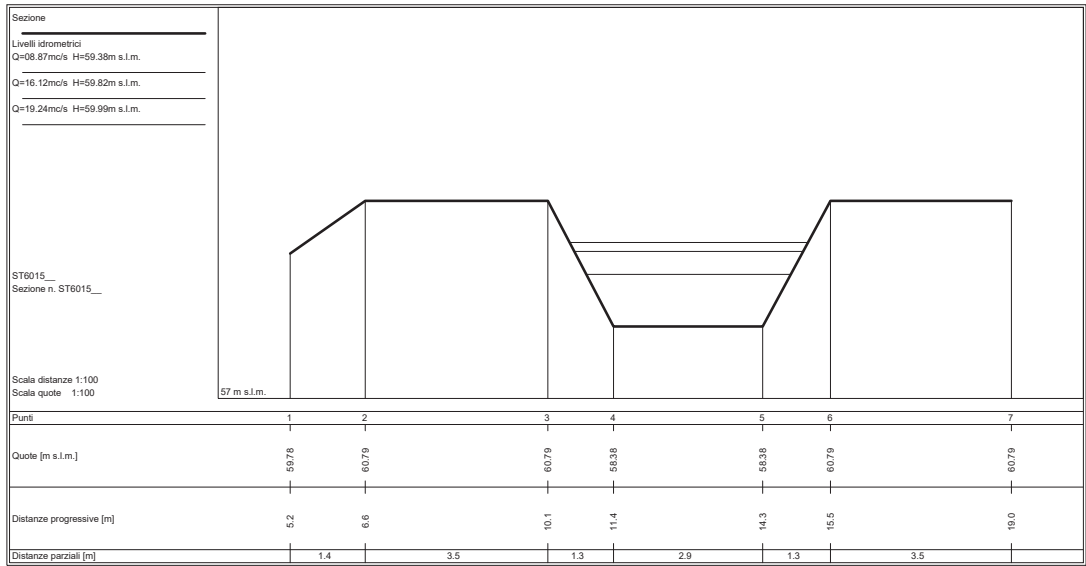


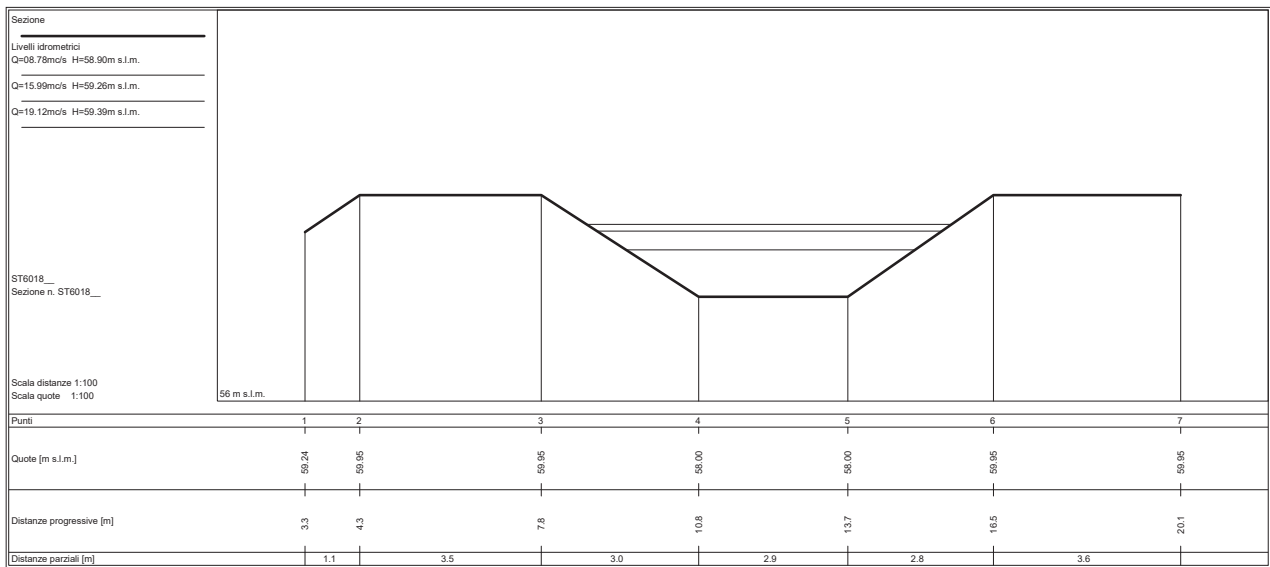
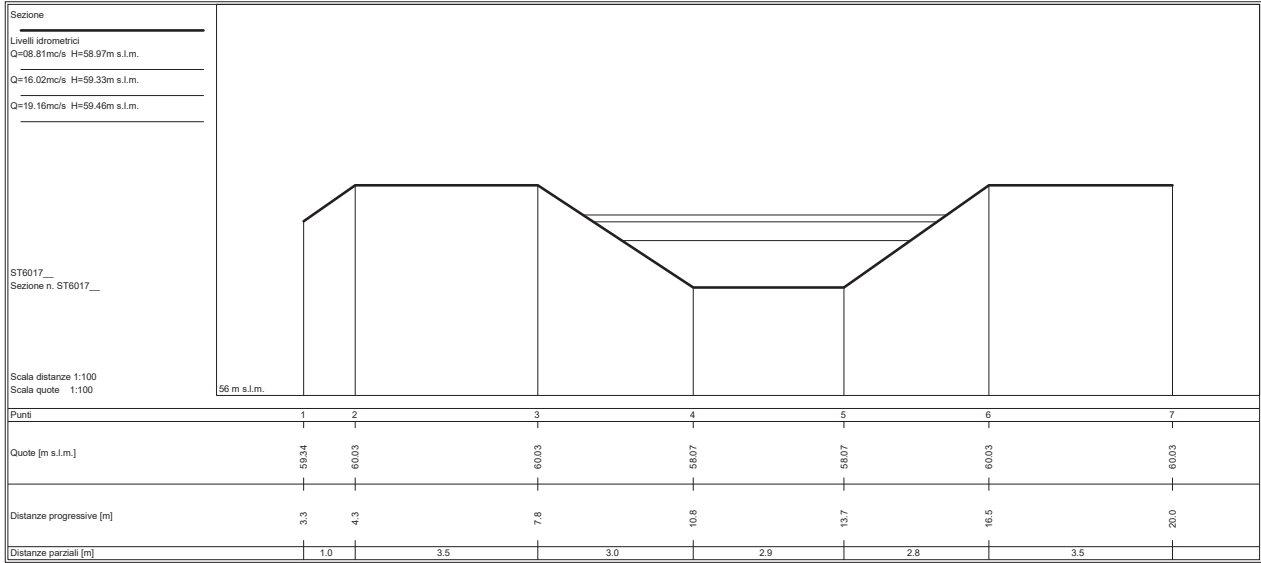


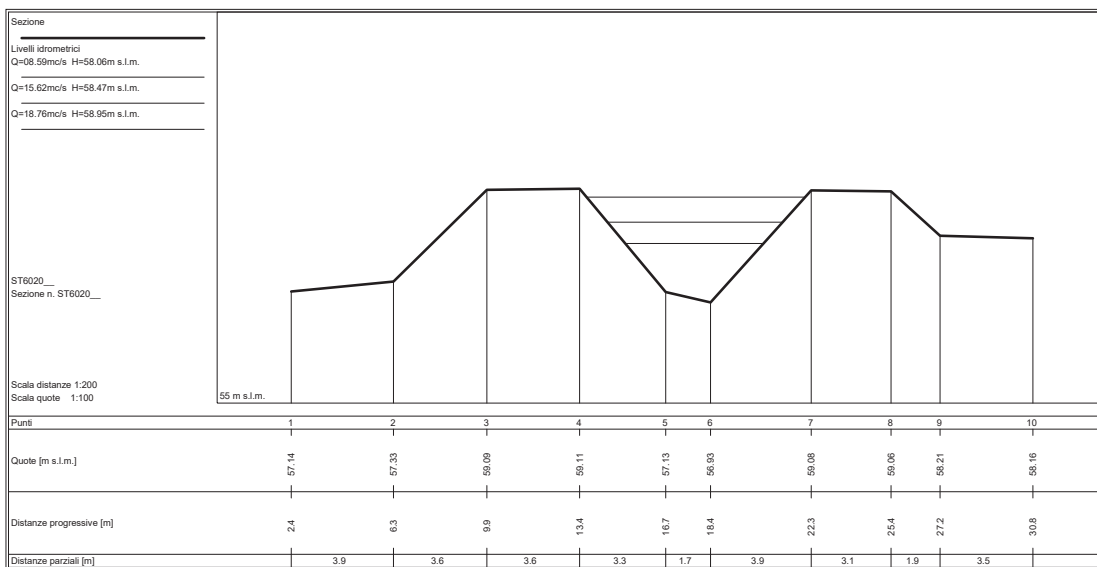
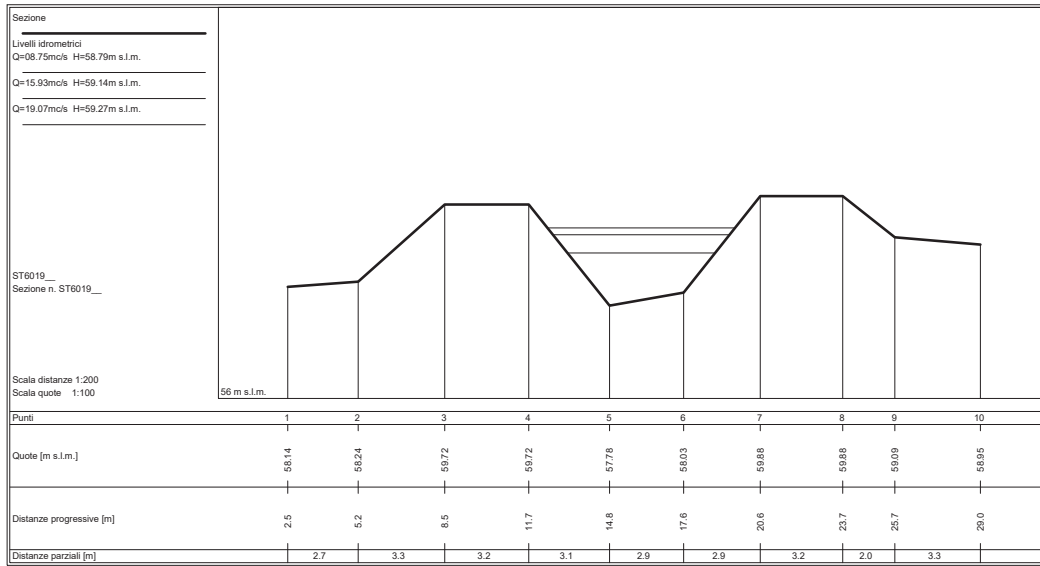


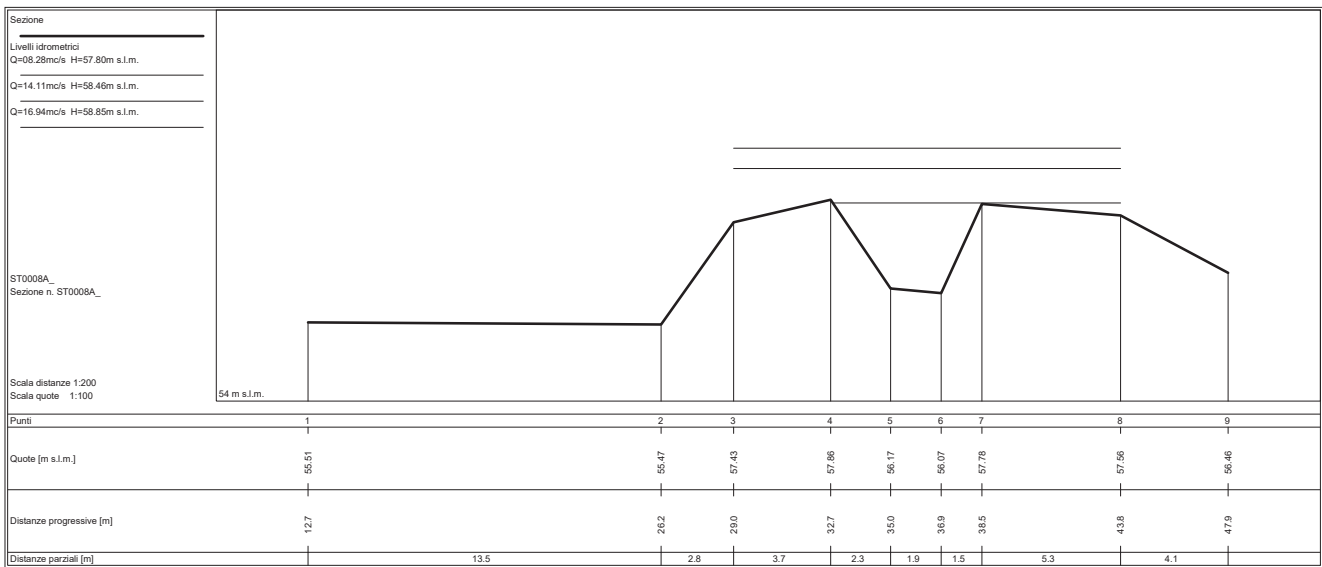
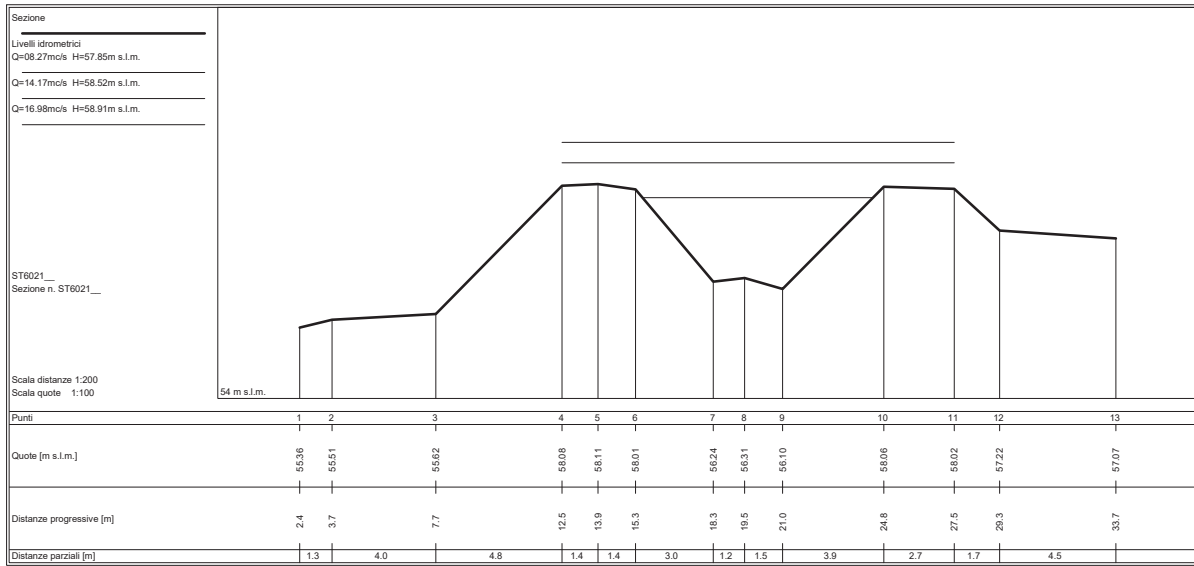


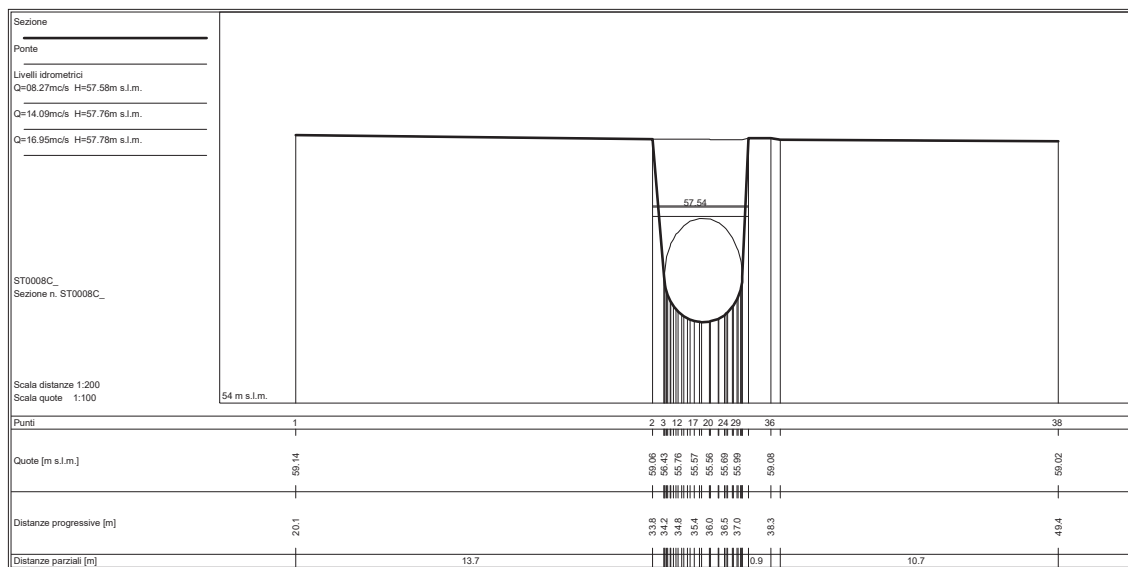
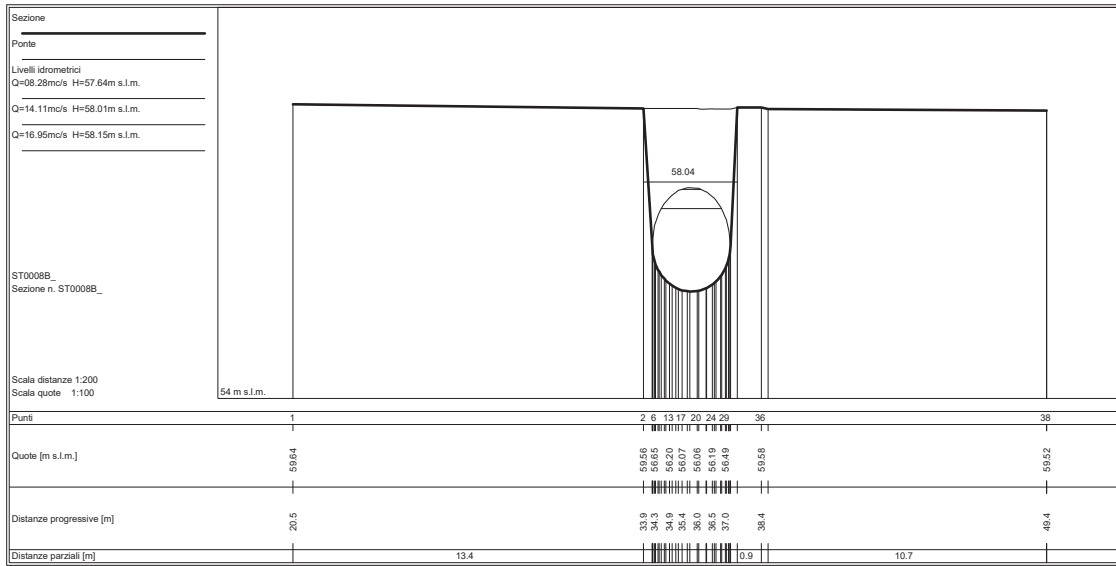


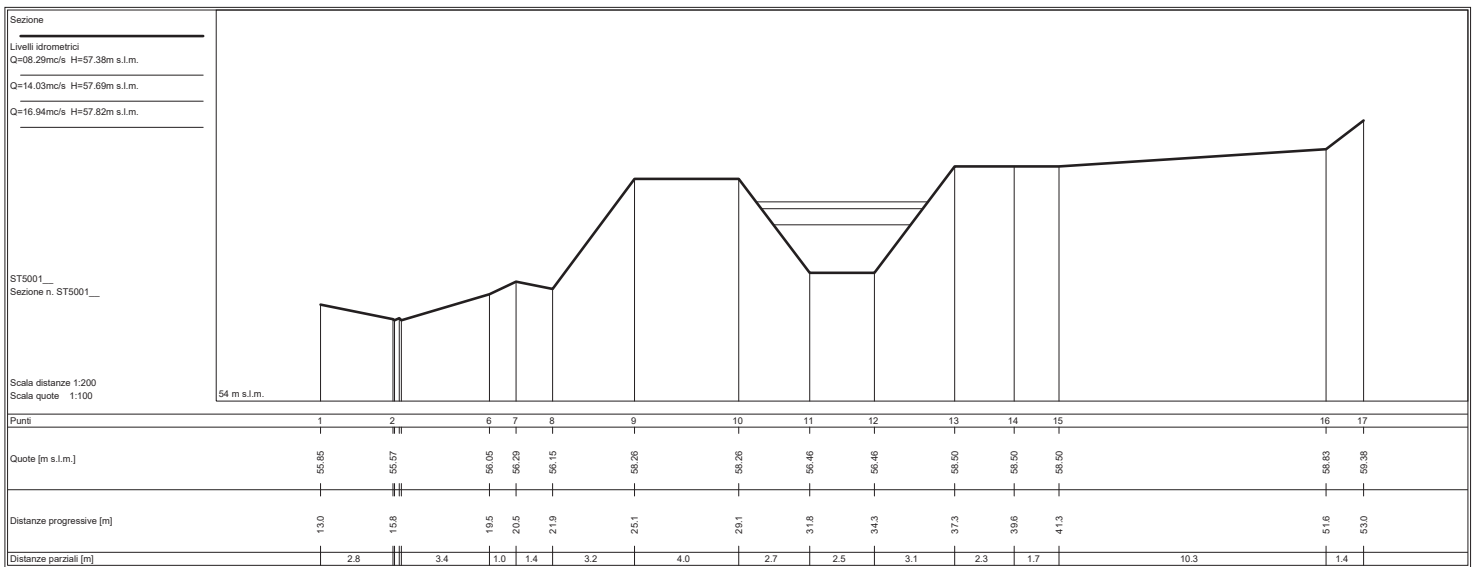
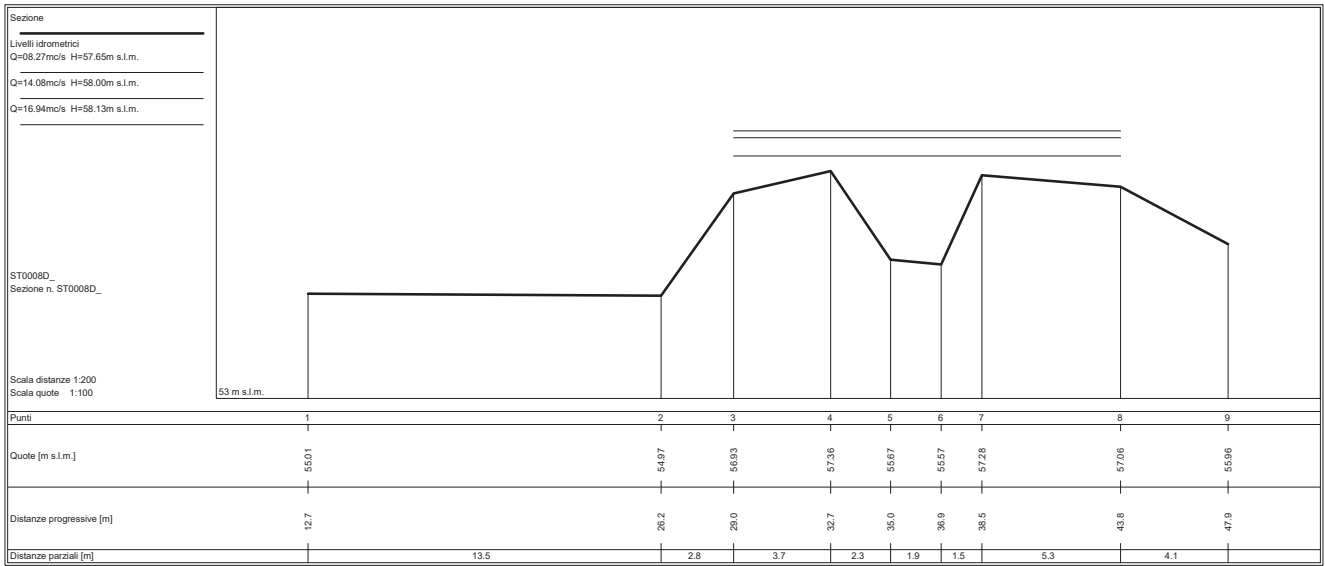


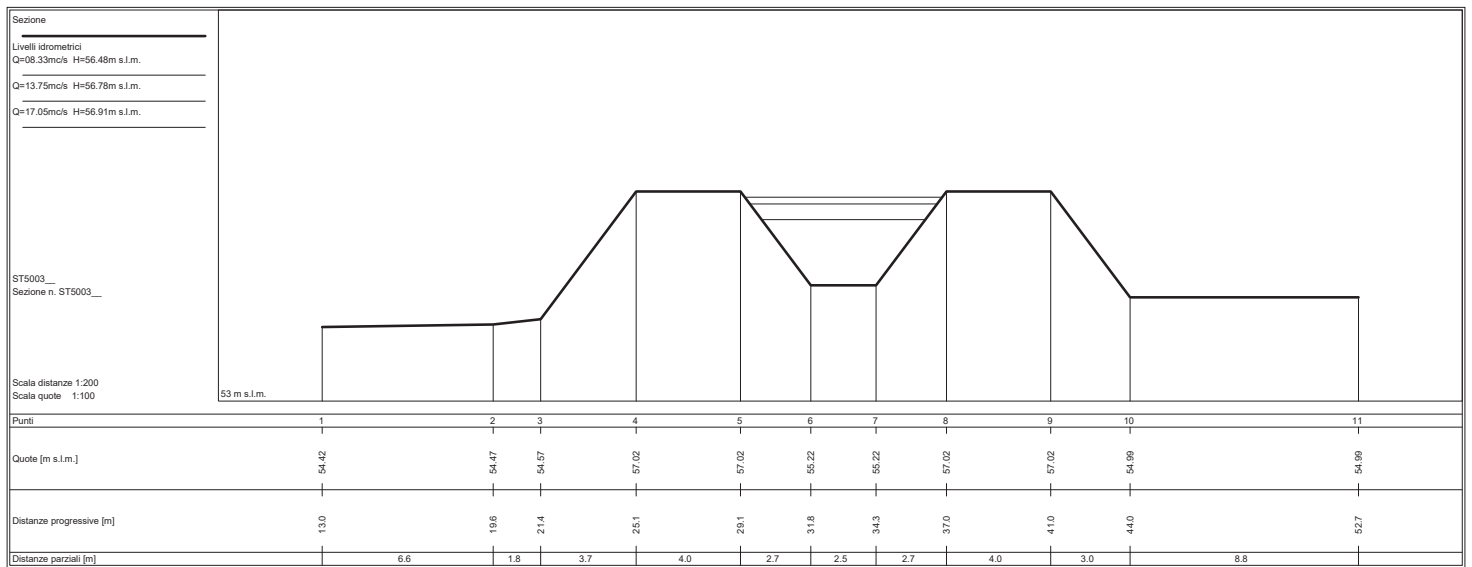
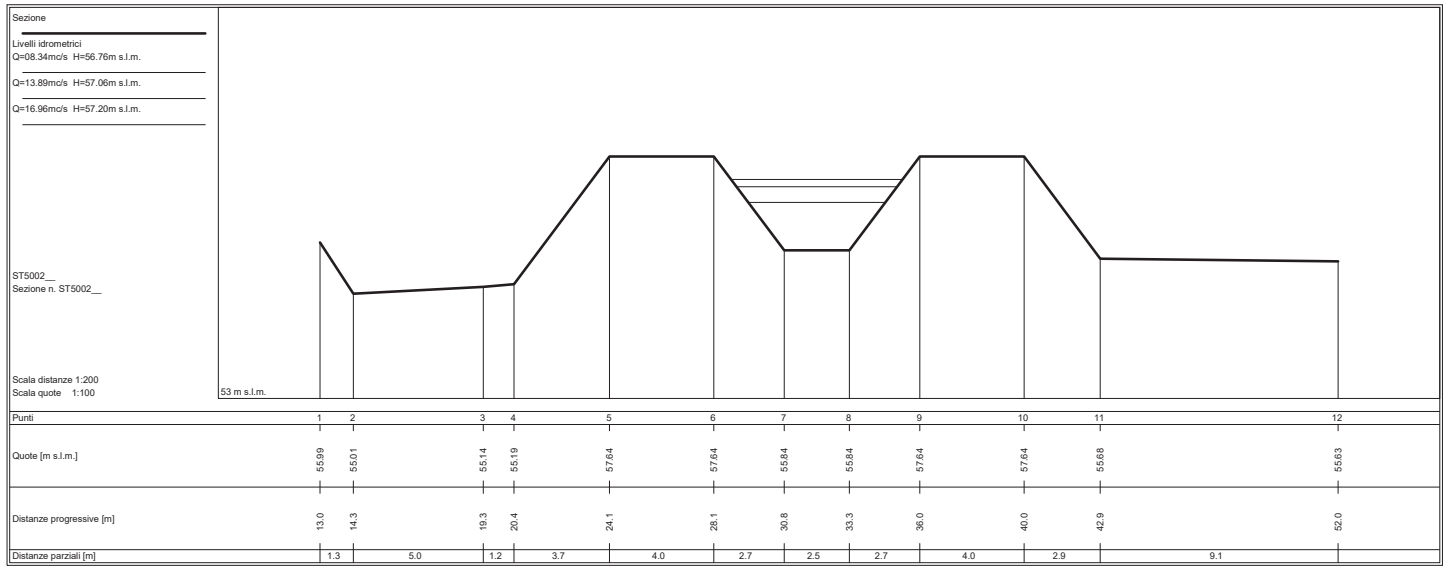


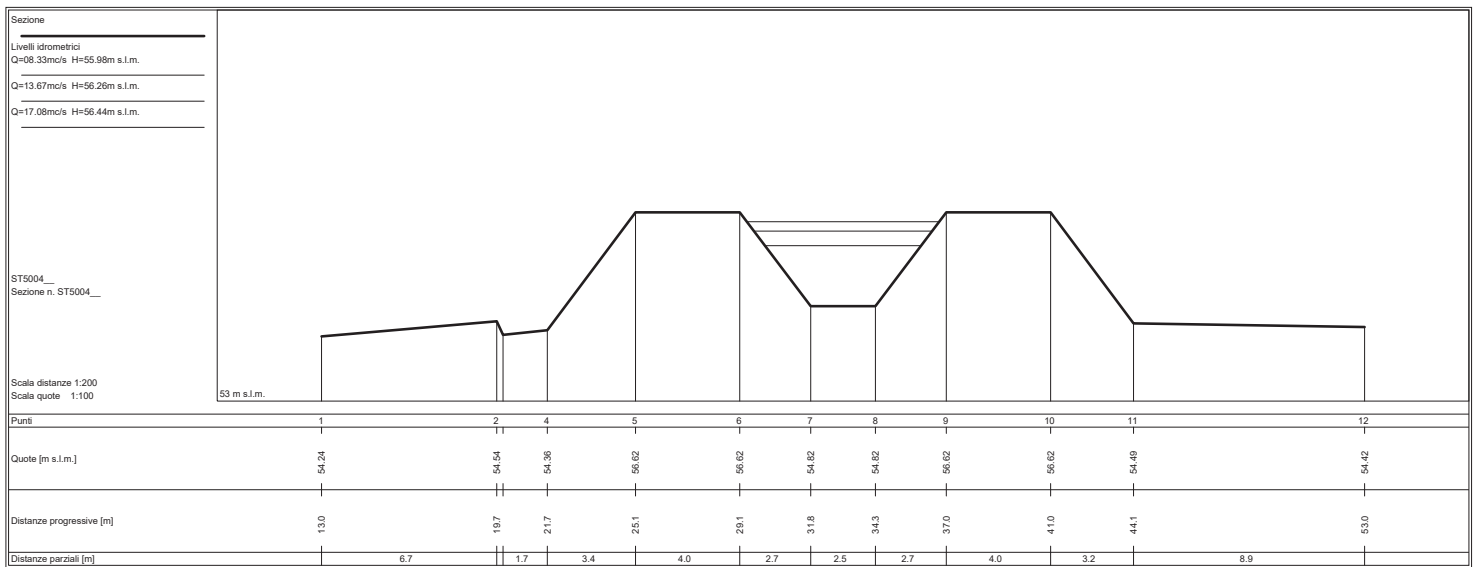
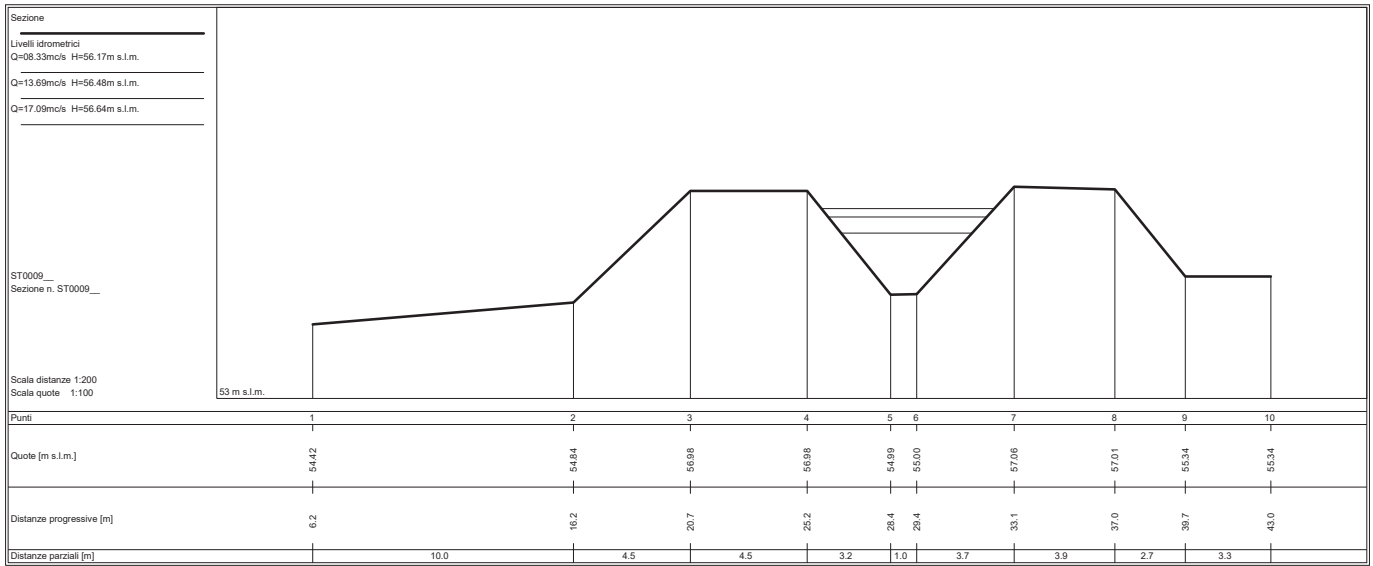


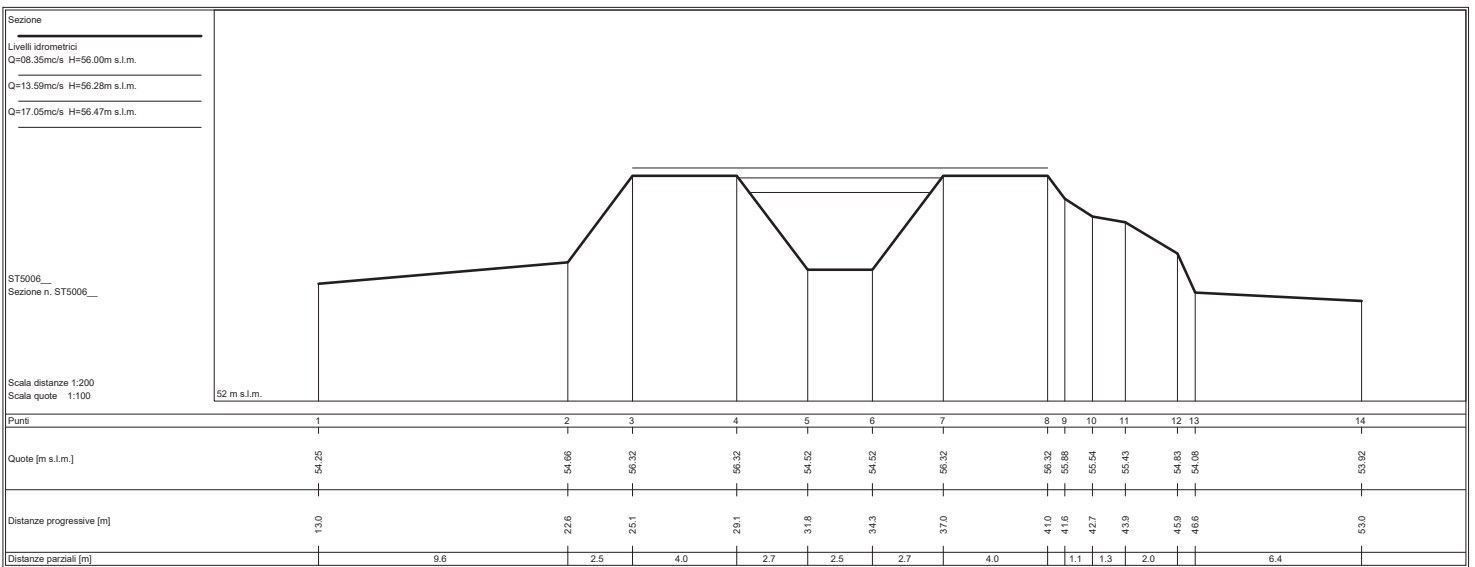
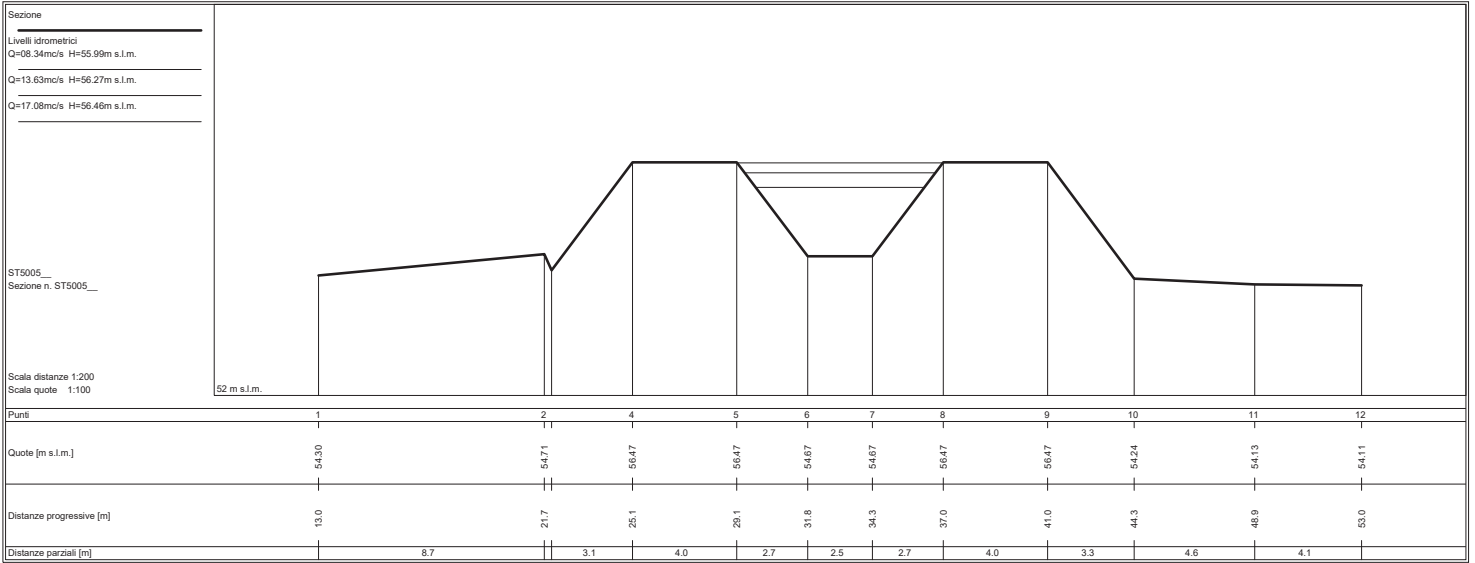


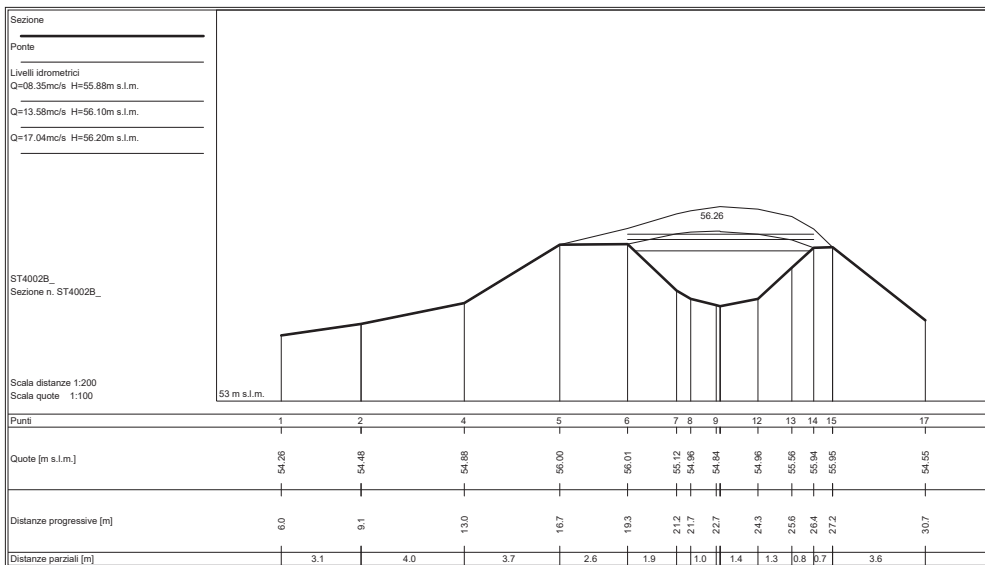
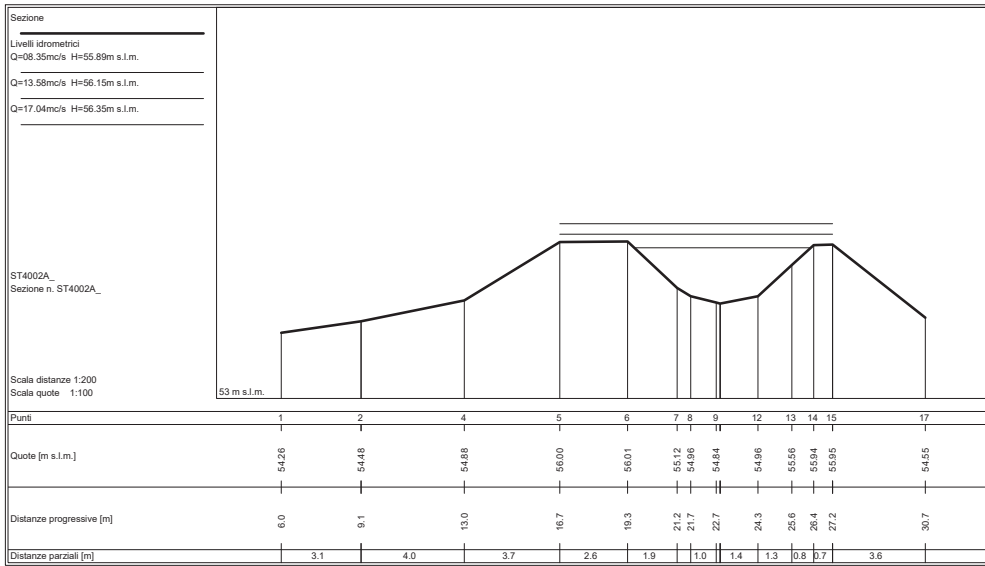


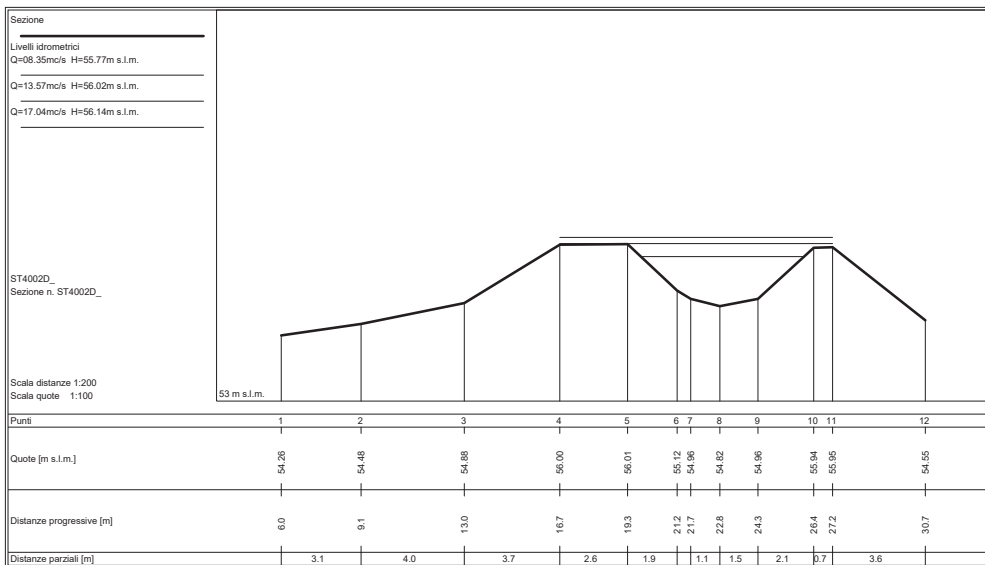
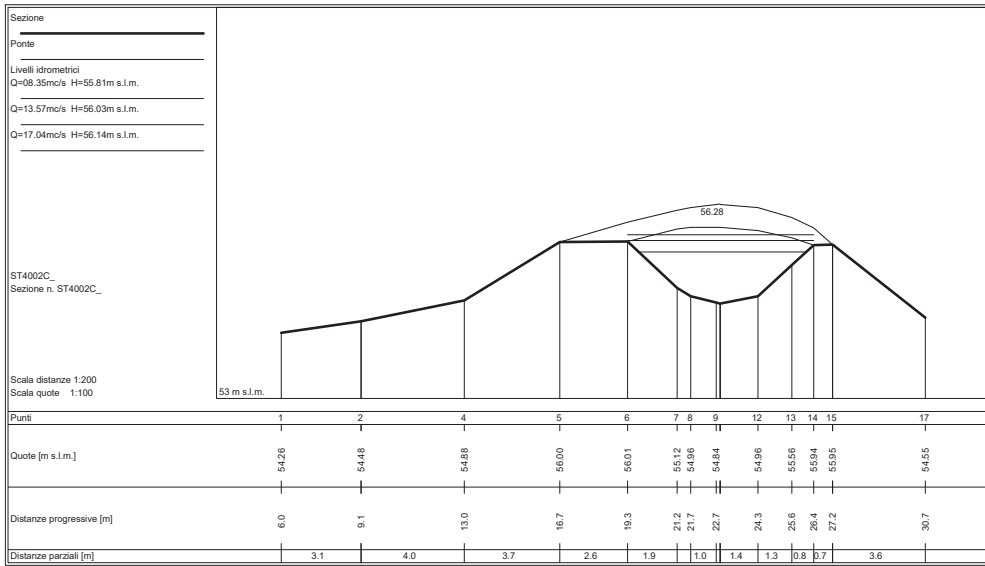


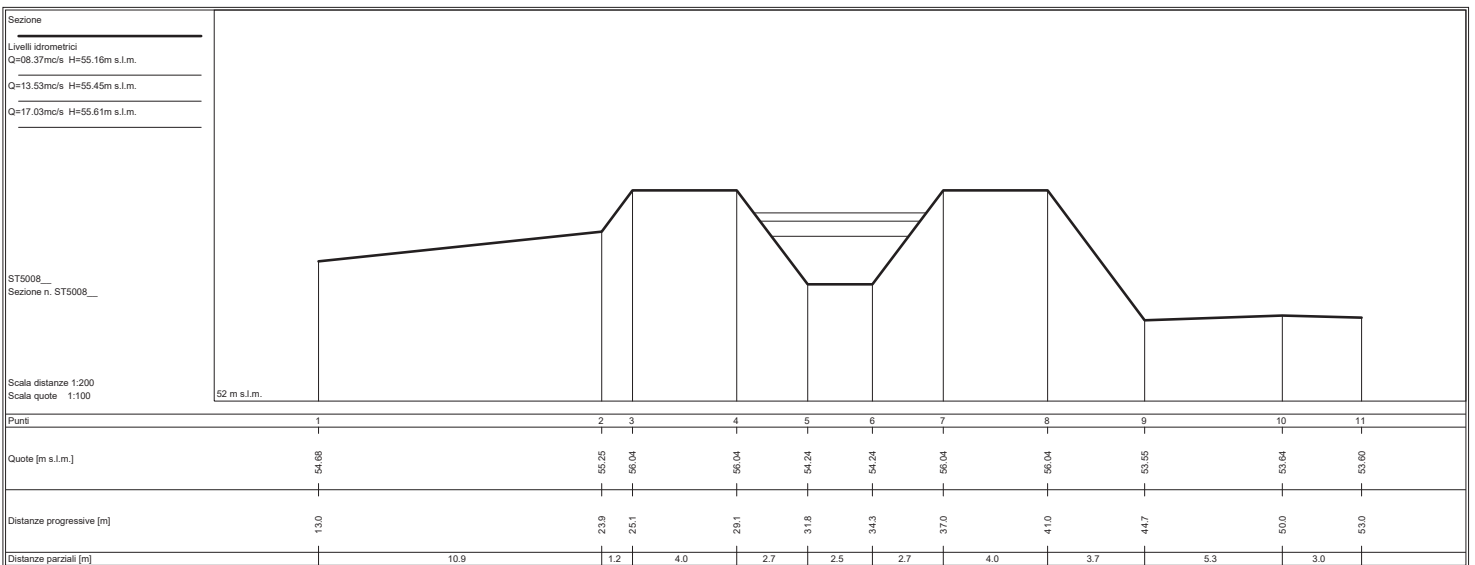
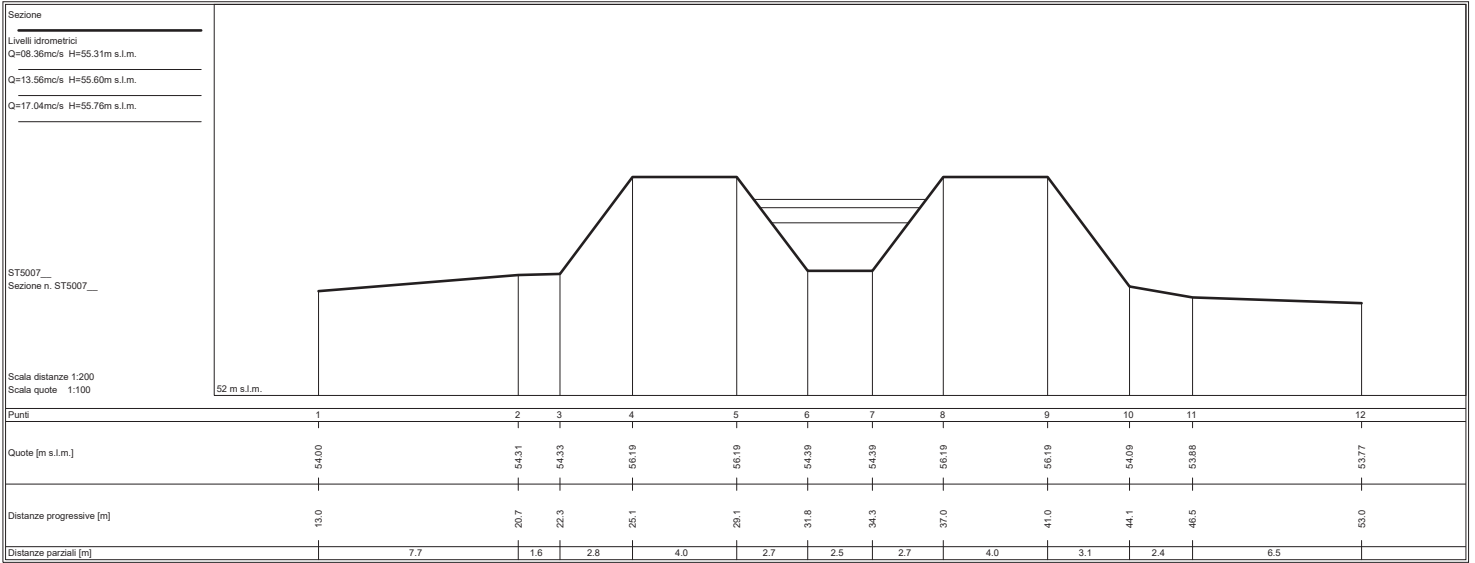


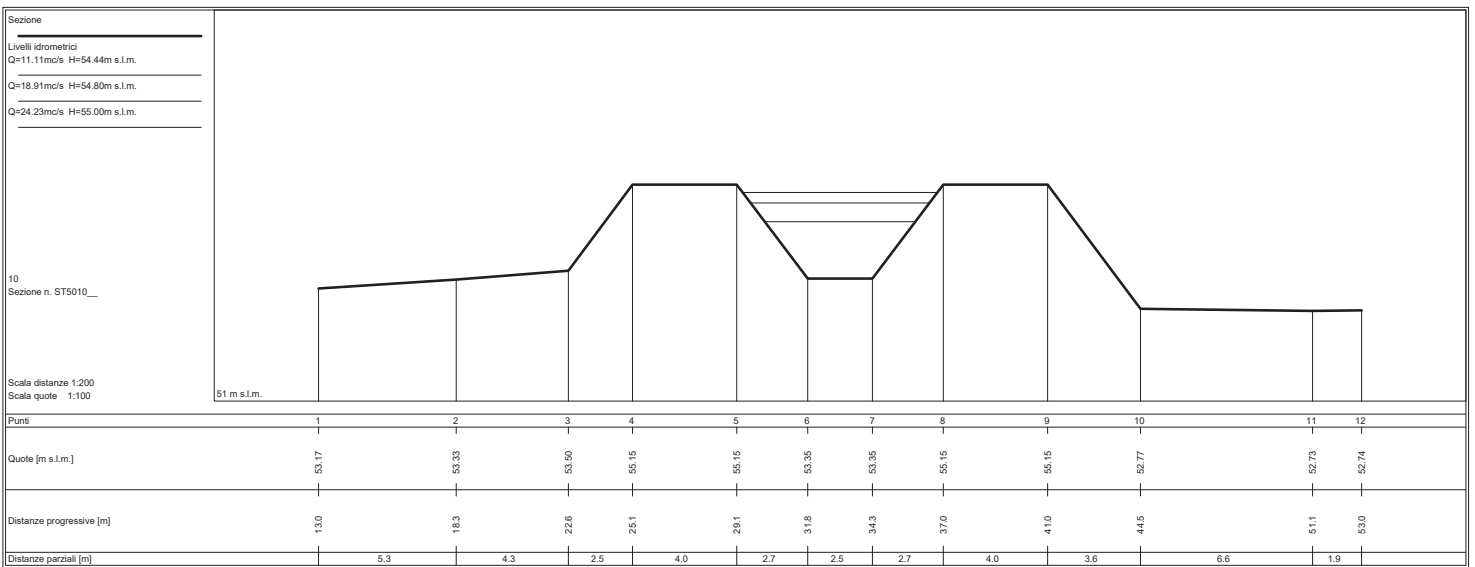
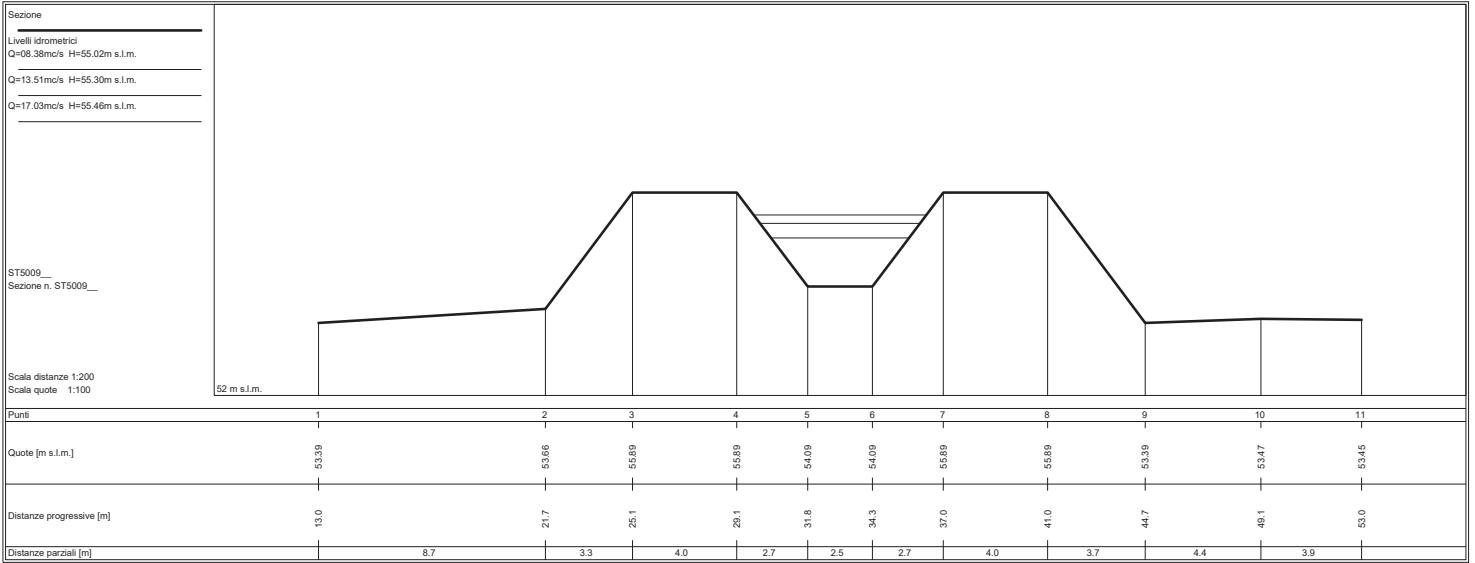


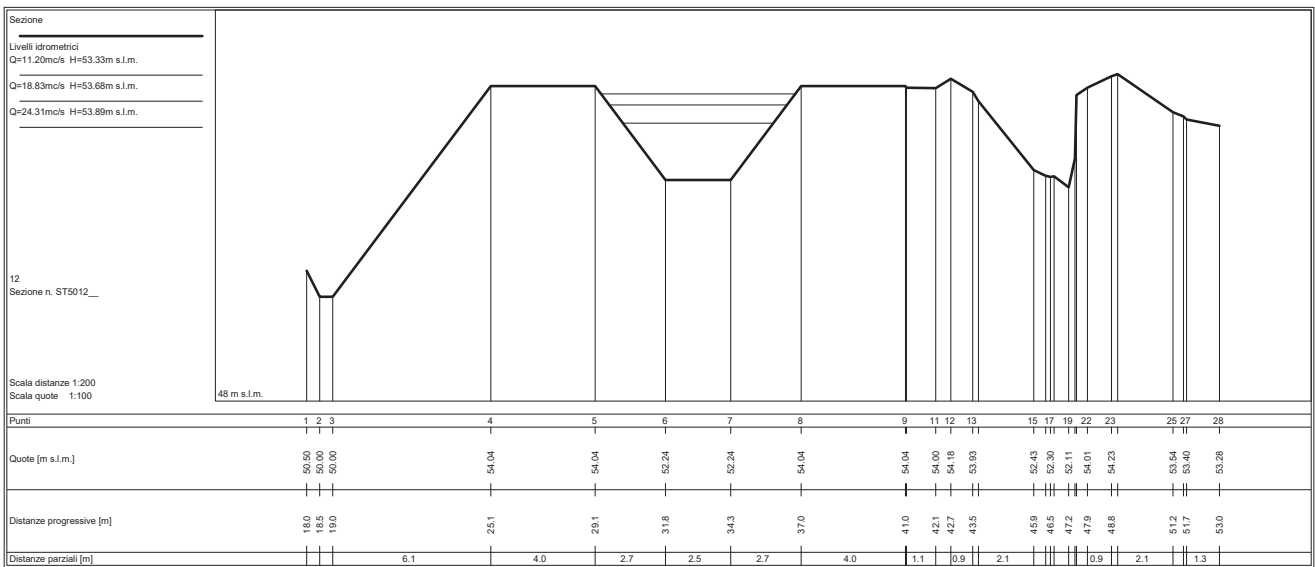
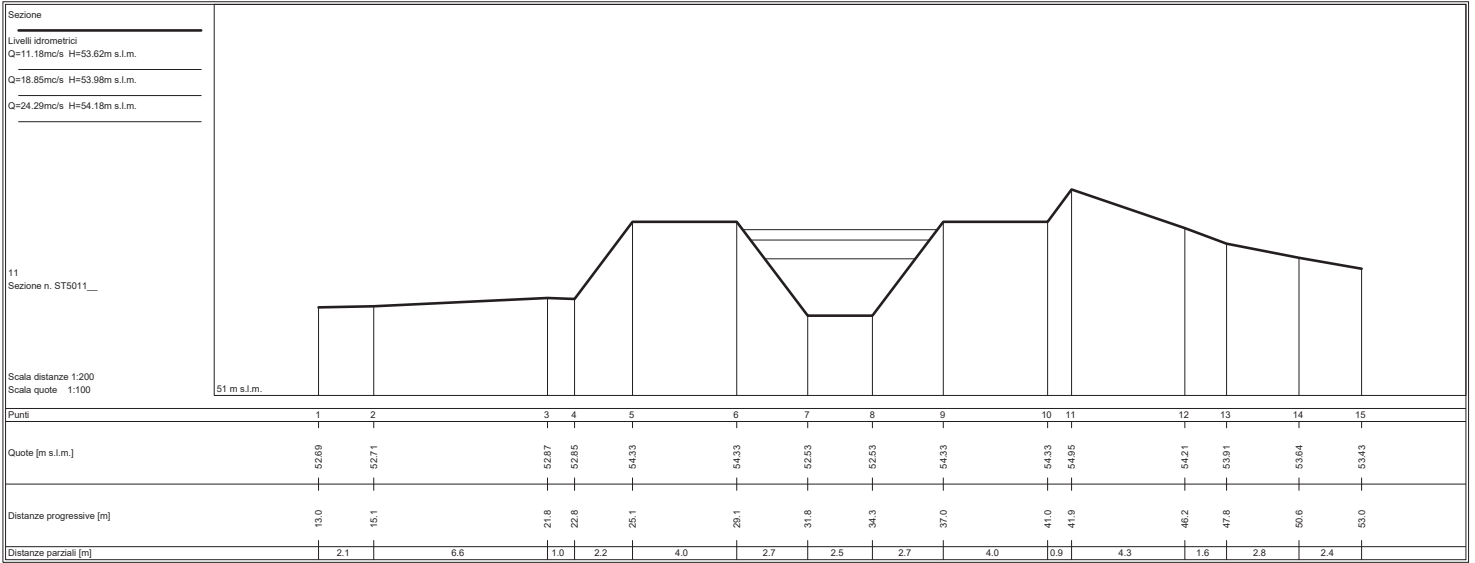


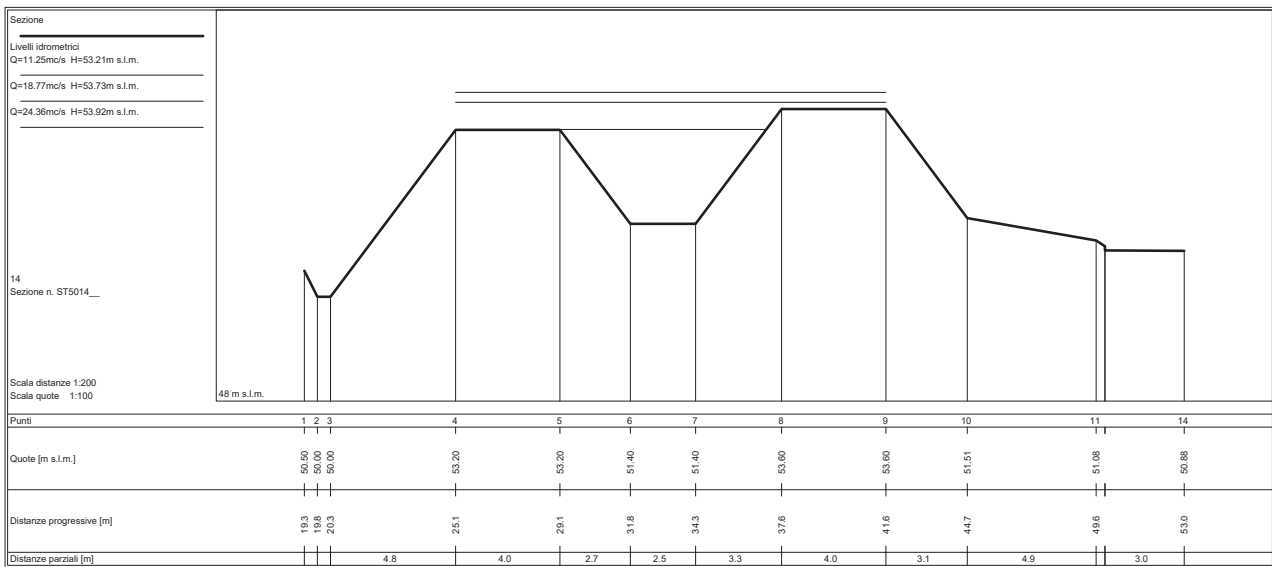
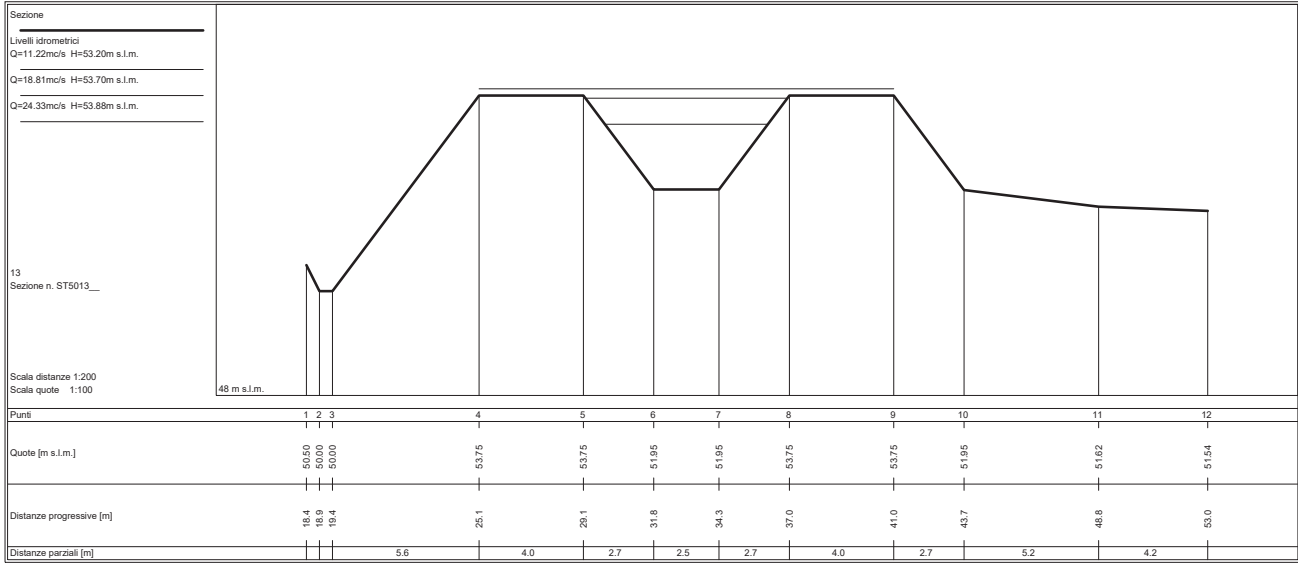


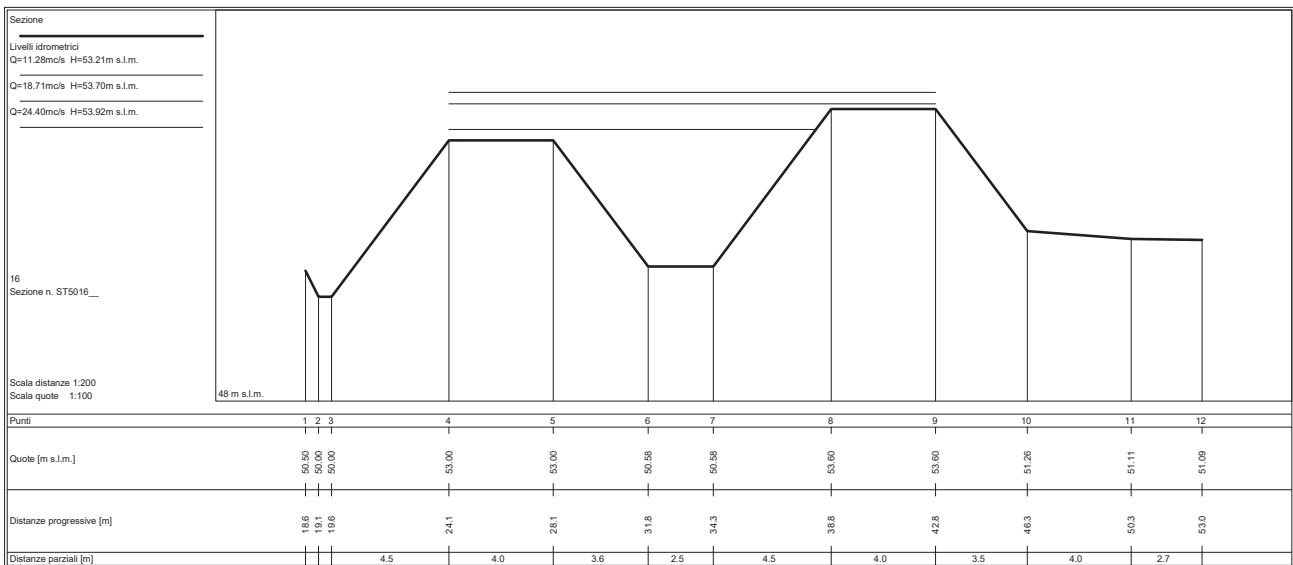
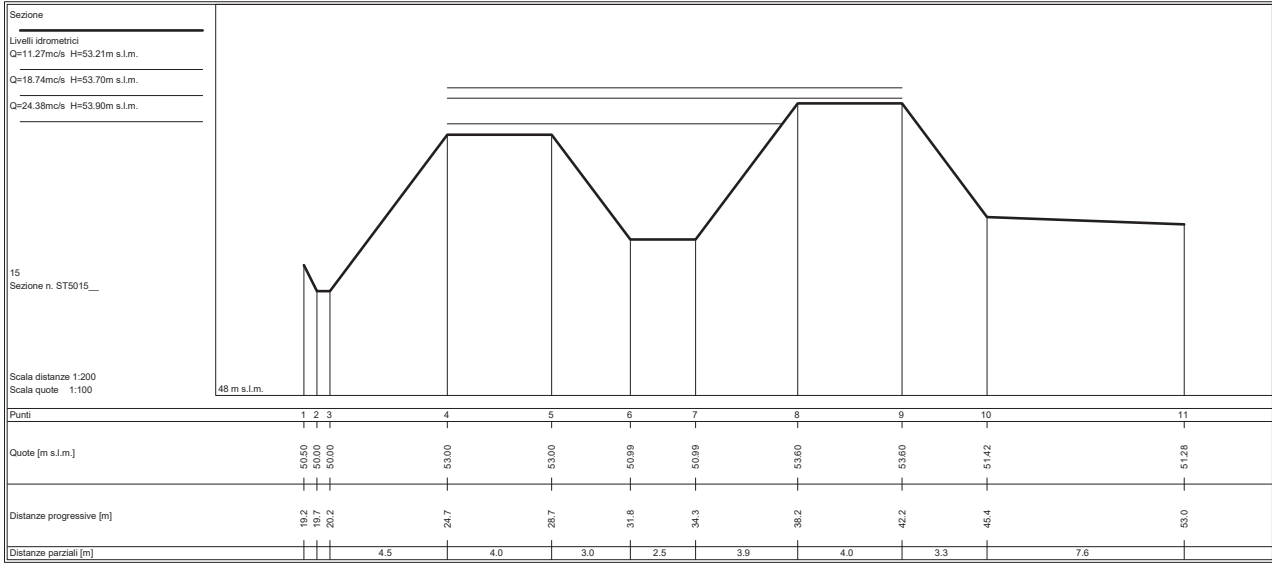


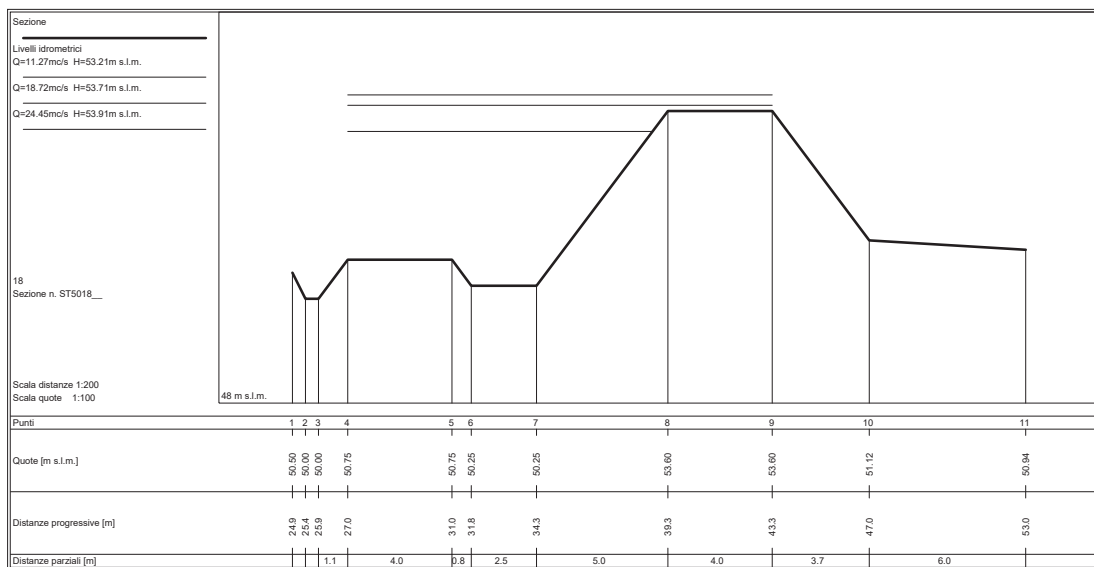
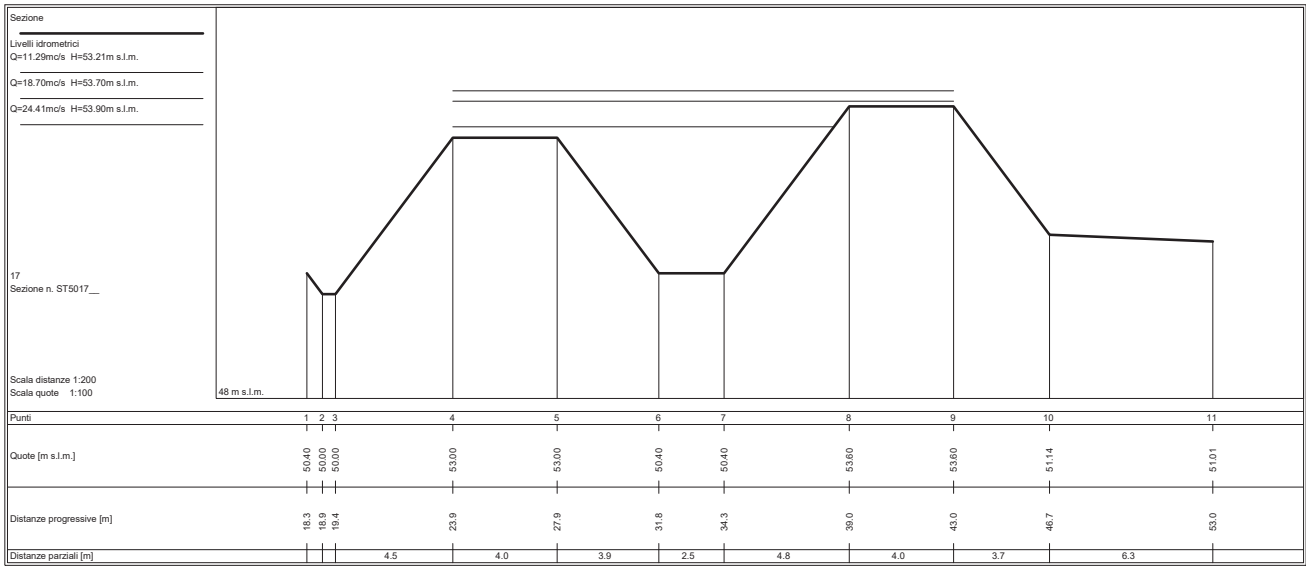


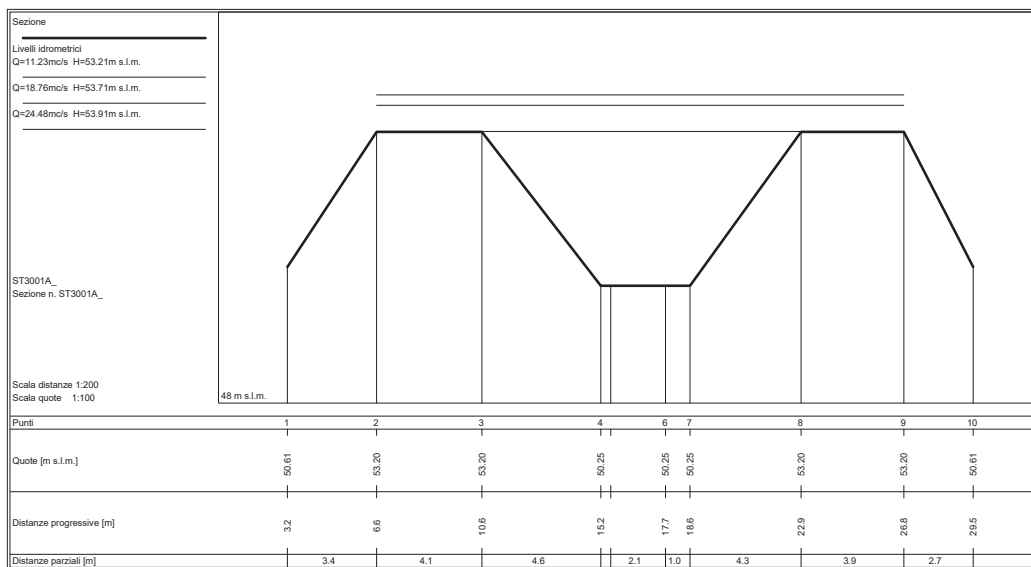
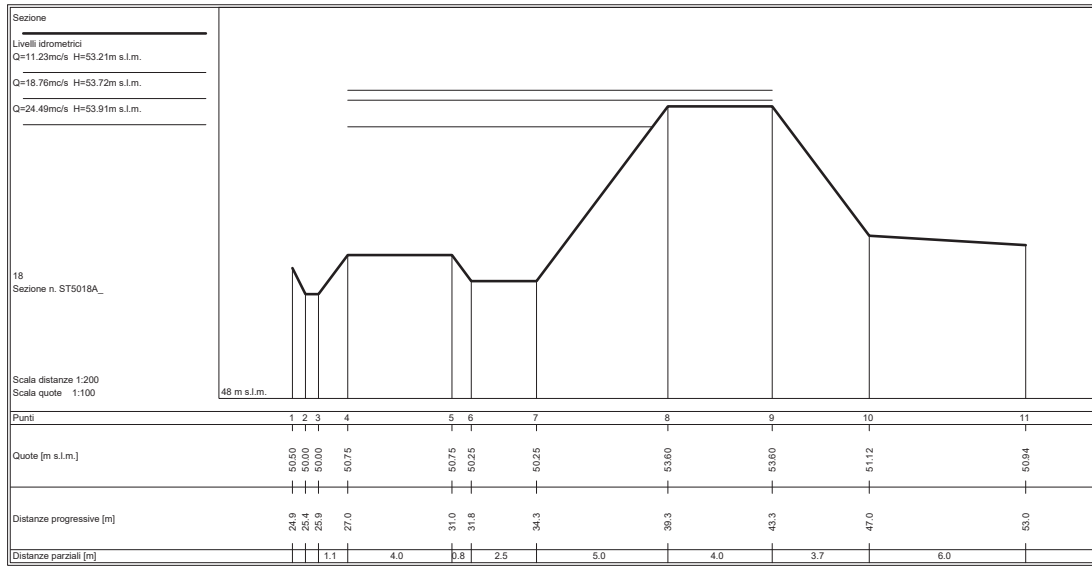












SEZIONI FLUVIALI
FOSSO STREGALE - TRATTO 2

